CITY OF ALBUQUERQUE, NEW MEXICO

ABQ RIDE

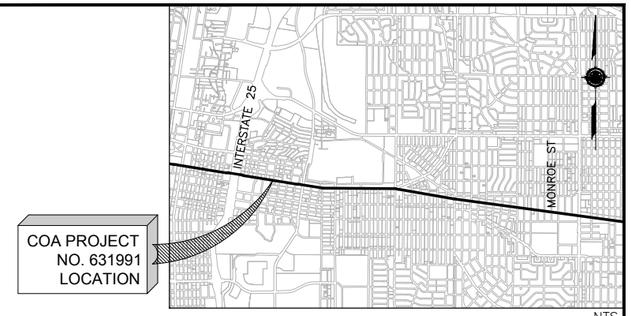

VICINITY MAP
ZONE ATLAS MAPS: K15, K16, K17

CONSTRUCTION PLANS FOR
TRANSIT DEPARTMENT ABQ RIDE
CENTRAL AVENUE ALBUQUERQUE RAPID TRANSIT
COA PROJECT NO. 631991

VOLUME 4 - SEGMENT 4

SHEET INDEX

1	TITLE, LOCATION MAP AND SHEET INDEX	68 - 99	ROADWAY PLAN AND PROFILE	169	SIGNALIZATION PLAN - CENTRAL AVE AT MORNINGSIDE DR
2 - 3	SUMMARY OF QUANTITIES	100	STATION PLATFORM LANDSCAPE PLAN - DPS	170	SIGNALIZATION PLAN - CENTRAL AVE AT WASHINGTON ST
4 - 6	EXISTING TYPICAL SECTIONS	101	STATION PLATFORM LANDSCAPE PLAN - DPS	171 - 186	EXISTING UTILITIES
7 - 18	PROPOSED TYPICAL SECTIONS	102	STATION PLATFORM LANDSCAPE PLAN - DPS		
19	SURFACING SCHEDULE	103	STATION PLATFORM LANDSCAPE PLAN - DPS		
20	DRAINAGE QUANTITIES	104	STATION PLATFORM LANDSCAPE PLAN - DPS		
21	MISCELLANEOUS QUANTITIES	105	STATION PLATFORM LANDSCAPE PLAN - DPS		
22	REMOVAL QUANTITIES	106 - 107	PERMANENT SIGNING AND STRIPING QUANTITIES		
23 - 38	REMOVALS AND ADJUSTMENTS	108 - 139	PERMANENT SIGNING AND STRIPING PLAN		
39	INTERSECTION DETAIL - CEDAR ST	140 - 155	LIGHTING PLAN		
40	INTERSECTION DETAIL - UNIVERSITY BLVD	156	SIGNALIZATION PLAN - CENTRAL AVE AT CEDAR ST		
41	INTERSECTION DETAIL - YALE BLVD	157	SIGNALIZATION PLAN - CENTRAL AVE AT UNIVERSITY BLVD		
42	INTERSECTION DETAIL - CORNELL DR	158	SIGNALIZATION PLAN - CENTRAL AVE AT BUENA VISTA DR		
43	INTERSECTION DETAIL - STANFORD DR	159	SIGNALIZATION PLAN - CENTRAL AVE AT YALE BLVD		
44	INTERSECTION DETAIL - GIRARD BLVD	160	SIGNALIZATION PLAN - CENTRAL AVE AT CORNELL DR		
45 - 60	MEDIAN AND AUXILIARY LANE DETAILS	161	SIGNALIZATION PLAN - CENTRAL AVE AT STANFORD DR		
61	STATION PLATFORM LAYOUT PLAN - CEDAR ST	162	SIGNALIZATION PLAN - CENTRAL AVE AT PRINCETON DR		
62	STATION PLATFORM LAYOUT PLAN - UNIVERSITY BLVD	163	SIGNALIZATION PLAN - CENTRAL AVE AT GIRARD BLVD		
63	STATION PLATFORM LAYOUT PLAN - CORNELL DR	164	SIGNALIZATION PLAN - CENTRAL AVE AT MONTE VISTA BLVD		
64	STATION PLATFORM LAYOUT PLAN - BRYN MAWR DR	165	SIGNALIZATION PLAN - CENTRAL AVE AT RICHMOND DR		
65	STATION PLATFORM LAYOUT PLAN - SOLANO DR	166	SIGNALIZATION PLAN - CENTRAL AVE AT BRYN MAWR DR		
66	STATION PLATFORM LAYOUT PLAN - WASHINGTON ST	167	SIGNALIZATION PLAN - CENTRAL AVE AT WELLESEY DR		
67	OVERALL ROADWAY PLAN AND PROFILE SHEET LAYOUT PLAN	168	SIGNALIZATION PLAN - CENTRAL AVE AT CARLISLE BLVD		

2155 LOUISIANA BLVD NE, SUITE 9500
ALBUQUERQUE, NM 87110
MAIN: (505) 830-5400
FAX: (505) 830-5454

ENGINEERS STAMP & SIGNATURE

30% REVIEW

PRELIMINARY
NOT FOR CONSTRUCTION
04/2015

REV.	SHEETS	CITY ENGINEER	DATE	USER DEPARTMENT	DATE	USER DEPARTMENT	DATE

APPROVALS	ENGINEER	DATE	APPROVED FOR CONSTRUCTION
DRC Chairman			
Transportation			
Water/Wastewater			
Hydrology			
Parks			
Constr. Mngmt.			City Engineer Date
Constr. Coord.			

CITY PROJECT NO.	SEGMENT NO.	SHEET OF
631991	SEGMENT 4	1 186

Date: 29 Apr 2015 – 5:32pm amguiter Layout: COVER
Drawing Name: 0000000002231026/13.00_CAD/13.02_Project_Submittals/Volume 4 – Segment 4 I-25 to Monroe/CV01.dwg

SUMMARY OF QUANTITIES

BID ITEM NO.	COA ITEM NO.	NMDOT ITEM NO.	DESCRIPTION	UNIT	ROADWAY		CONSTRUCTION ENGINEERING		CONSTRUCTION SIGNING		PERMANENT SIGNING & STRIPING		SIGNALIZATION		LIGHTING		ITS		DRAINAGE		PROJECT TOTAL	
					ESTIMATE	FINAL	ESTIMATE	FINAL	ESTIMATE	FINAL	ESTIMATE	FINAL	ESTIMATE	FINAL	ESTIMATE	FINAL	ESTIMATE	FINAL	ESTIMATE	FINAL	ESTIMATE	FINAL
1	4.010		CONSTRUCTION STAKING BY THE CONTRACTOR. COMPL.	LS			LS														LS	
2	4.020		CONSTRUCTION SURVEYING BY THE CONTRACTOR, COMPL.	LS			LS														LS	
3	6.060		CONSTRUCTION DEMOBILIZATION, COMPL.	LS	LS																LS	
4	19.010		CONSTRUCTION TRAFFIC CONTROL & BARRICADING, COMPL.	LS					LS												LS	
5	30.020		NPDES PERMITTING, COMPL.	LS			LS														LS	
6	116.016		PLACEMENT ARTERIAL ASPHALT CONCRETE, 3" LIFT, CIP.	SQ. YD.	11600																11600	
7	116.032		PLACEMENT RESIDENTIAL ASPHALT CONCRETE, 3" LIFT, CIP.	SQ. YD.	1700																1700	
8	201.010		SITE CLEAR & GRUB	AC	3																3	
9	201.020		TREES, 12" TO 30" CIRCUMFERENCE, REMOVE AND DISPOSE, COMPL.	EA	74																74	
10	301.020		SUBGRADE PREPARATION, 12" AT 95% COMPACTION, CIP.	SQ. YD.	47600																47600	
11	302.0XX		AGGREGATE BASE COURSE, CRUSHED, X" AT 95% COMPACTIONS, CIP. SD 2408	SQ. YD.	41500																41500	
12	336.024		ASPHALT CONCRETE, 3" THICK, SUPERPAVE	SQ. YD.	13300																13300	
13	336.010		PRIME COAT, EMULSIFIED ASPHALT, CIP	SQ. YD.	5300																5300	
14	336.120		TACK COAT, CATIONIC EMULSIFIED ASPHALT, CIP.	SQ. YD.	5300																5300	
15	337.0XX		CONCRETE PAVEMENT X" THICK, PORTLAND CEMENT CONCRETE WITH FLY ASH, CIP. SD XXXX	SQ. YD.	36000																36000	
16	340.010		SIDEWALK, 4" THICK, PORTLAND CEMENT CONCRETE, INCL., SUBGRADE COMPACTION, CLIP., SD 2430	SQ. YD.	7320																7320	
17	340.020		DRIVEPAD 6" THICK, PORTLAND CEMENT CONCRETE, INCL. SUBGRADE COMPACTION, CIP., SD 2425	SQ. YD.	2090																2090	
18	340.023		WHEELCHAIR ACCESS RAMP, 4" PCC, STD. CURB., CIP. SD 2418	SQ. YD.	2960																2960	
19	340.035		VALLEY GUTTER, PORTLAND CEMENT CONCRETE, REMOVE, DISPOSE & REPLACE, CIP.	SQ. YD.	380																380	
20	340.050		CURB & GUTTER, STANDARD, PORTLAND CEMENT CONCRETE, INCL. SUBGRADE PREP., CIP., SD 2415	LIN. FT.	10040																10040	
21	340.060		CURB & GUTTER, MEDIAN, PORTLAND CEMENT CONCRETE, CIP., SD 2408	LIN. FT.	8010																8010	
22	340.110		HEADER CURB, PORTLAND CEMENT CONCRETE, INCLUDE SUBGRADE, CIP., SD 2415	LIN. FT.	3120																3120	
23	343.02X		EXISTING PAVEMENT, ASPHALT CONCRETE, UP TO X" THICK, SAWCUT, REMOVE & DISPOSE, COMPL.	SQ. YD.	44180																44180	
24	343.080		EXISTING CURB & GUTTER OR VALLEY GUTTER, PC CONCRETE, REMOVE & DISPOSE, COMPL.	LIN. FT.	35250																35250	
25	343.085		EXISTING SIDEWALK, 4" PORTLAND CEMENT CONCRETE, REMOVE & DISPOSE, COMPL.	SQ. YD.	7320																7320	
26	344.040		COLD MILLING, ASPHALT CONCRETE PAVEMENT, 2" THICKNESS, INCL. DISPOSAL OF MILLING, COMPL.	SQ. YD.	63900																63900	
27	346.110		TEXTURED MEDIAN PAVEMENT, 4" THICK, COLORED PORTLAND CEMENT CONCRETE, INCL., SUBGRADE COMPACTION, LIP. SD 2408	SQ. YD.	150																150	
28	421.023		LIGHTING CONTROL CABINET - 2 CIRCUIT (METERED)	EA											0						LS	
29	422.050		ORNAMENTAL POLE & LUMINAIRE (PED)	EA											43						43	
30	422.051		ORNAMENTAL POLE & LUMINAIRE (COMBO)	EA											48						48	
31	422.101		TRAFFIC SIGNAL PEDESTAL POLE, ANY SIZE, REMOVE & SALVAGE, COMPL.	EA									28								28	
32	422.111		TRAFFIC SIGNAL MASTARM, ANY SIZE, REMOVE & DISPOSE, COMPL.	EA									56								56	
33	422.130		STREET LIGHT STANDARD, ANY SIZE, REMOVE & SALVAGE, COMPL.	EA											94						94	
34	423.002		TRAFFIC SIGNAL FOUNDATION MASTARM, REMOVE & DISPOSE, COMPL.	EA									56								56	
35	423.102		TRAFFIC SIGNAL FOUNDATION, FOR PEDESTAL POLE & SPLICE CABINET, REMOVE & DISPOSE, COMPL.	EA									28								28	
36	424.007		ELECTRICAL CONDUIT 2", INCLUDING PUSHING, BORING AND JACKING, CIP.	LIN. FT.											27480						27480	
37	425.002		ELECTRICAL PULL BOX (STANDARD)	EA											92						92	
38	426.001		SINGLE CONDUCTOR - #2, CIP.	LIN. FT.											54960						54960	

AS BUILT INFORMATION

CONTRACTOR
WORK STARTED BY: DATE:
INSPECTOR'S ACCEPTANCE BY: DATE:
FIELD VERIFICATION BY: DATE:
DRAWINGS CORRECTED BY: DATE:

MICRO-FILM INFORMATION
RECORDED BY: DATE:

BENCHMARKS
PROJECT PRIMARY BENCHMARK: 5_K16A
A CITY OF ALBUQUERQUE 2 INCH BRASS DISC SET FLUSH IN THE SIDEWALK AND STAMPED "5-K16A". THE MONUMENT IS LOCATED ON THE NORTH SIDE OF CENTRAL AVE BETWEEN STANFORD DR AND COLUMBIA DR SE.
NM SPC CENTRAL ZONE GRID:
NO.
N: 1485016.971 USFT
E: 1530495.993 USFT
ELLEV: 5174.054

SURVEY INFORMATION
FIELD NOTES
NO. | BY | DATE

30% REVIEW

PRELIMINARY
NOT FOR CONSTRUCTION
04/2015

REVISIONS
NO. | DATE | REMARKS | BY

DESIGN
DESIGNED BY: XX DATE: 4/9/2015
DRAWN BY: XX DATE: 4/9/2015
CHECKED BY: XX DATE: 4/9/2015

2155 LOUISIANA BLVD NE, SUITE 9500
ALBUQUERQUE, NM 87110
MAIN: (505) 830-5400
FAX: (505) 830-5454

ABQ RIDE
CITY OF ALBUQUERQUE
TRANSIT DEPARTMENT
ABQ RIDE

TITLE: CENTRAL AVENUE ALBUQUERQUE RAPID TRANSIT
SUMMARY OF QUANTITIES

Design Review Committee	City Engineer Approval	Last Design Update	Mo./Day/Yr.	Mo./Day/Yr.

CITY PROJECT NO.	ZONE MAP NO.	SEGMENT NO.	SHEET	OF
631991	K15-K17	S4	2	186

Date: 29 Apr 2015 - 5:32pm User: amguiler
Drawing Name: 0000000002310261 3.00_CAD/13.02_Project_Submittals/Volume 4 - Segment 4 I-25 to Monroe/S001.dwg

SUMMARY OF QUANTITIES

BID ITEM NO.	COA ITEM NO.	NMDOT ITEM NO.	DESCRIPTION	UNIT	ROADWAY		CONSTRUCTION ENGINEERING		CONSTRUCTION SIGNING		PERMANENT SIGNING & STRIPING		SIGNALIZATION		LIGHTING		ITS		DRAINAGE		PROJECT TOTAL	
					ESTIMATE	FINAL	ESTIMATE	FINAL	ESTIMATE	FINAL	ESTIMATE	FINAL	ESTIMATE	FINAL	ESTIMATE	FINAL	ESTIMATE	FINAL	ESTIMATE	FINAL	ESTIMATE	FINAL
39	441.001		REFLECTORIZED PLASTIC PAVEMENT MARKINGS, 4" WIDTH, CIP.	LIN. FT.							33340										33340	
40	441.002		REFLECTORIZED PLASTIC PAVEMENT MARKINGS, 6" WIDTH, CIP.	LIN. FT.							23040										23040	
41	441.005		REFLECTORIZED PLASTIC PAVEMENT MARKINGS, 24" WIDTH, CIP.	LIN. FT.							5030										5030	
42	441.010		REFLECTORIZED PLASTIC ARROW, RIGHT, CIP.	EA							8										8	
43	441.011		REFLECTORIZED PLASTIC ARROW, LEFT, CIP.	EA							4										4	
44	441.015		REFLECTORIZED PLASTIC ARROW, LT TURN/U-TURN COMBO, CIP.	EA							36										36	
45	441.020		REFLECTORIZED PLASTIC WORD, ONLY, CIP.	EA							91										91	
46	441.025		REFLECTORIZED PLASTIC WORD, BUS, CIP.	EA							66										66	
47	450.001		ALUMINUM PANEL SIGN, CIP.	SQ. FT.							1380										1380	
48	450.010		SQUARE TUBE STEEL POSTS & BASE POSTE FOR ALUMINUM PANEL SIGN, CIP.	LIN. FT.							1520										1520	
49	621.4.1		MOBILIZATION	LS	LS																LS	
50	801.112		VALVE BOX, RING & COVER, ADJUST TO GRADE, CIP. SD 2460	EA	14																14	
51	801.118		FIRE HYDRANT, EXISTING, REMOVE & RELAY, COMPL.	EA	23																23	
52	910.009		24" REINFORCED CONCRETE PIPE, CLASS III, FURNISH & PLACE IN OPEN TRENCH, CIP.	LIN. FT.															194		194	
53	910.104		DRAINLINE REMOVAL,21" TO 48", EXCL. TRENCHING, COMPL.	LIN. FT.															52		52	
54	915.030		CATCH BASIN, TYPE "C", SINGLE GRATE, CIP. SD 2205	EA															4		4	
55	915.040		CATCH BASIN, TYPE "C", DOUBLE GRATE, CIP. SD 2205	EA															24		24	
56	915.070		CATCH BASIN, EXISTING, REMOVE & DISPOSE, ANY TYPE, INCL. CLEANUP, COMPL., SD 2200	EA															27		27	
57	920.420		EXISTING MANHOLE FRAME & COVER, ADJUST TO PAVEMENT GRADE WHERE ADJUSTMENT OF CONCRETE OR BLOCK BARREL IS REQUIRED, CIP., SD 2460	EA	66																66	
58		603281	SWPPP PLAN PREPARATION AND MAINTENANCE	LS			LS														LS	
59		617000	VIBRATION MONITORING	LS			LS														LS	
60		617003	VIDEO TAPING	LS			LS														LS	
61		617004	VIBRATION RISK SURVEY	LS			LS														LS	
62		622002	FIELD LABORATORY, TYPE II	EA																	LS	
63		622300	FIELD LABORATORY TESTING EQUIPMENT	LS			LS														LS	
64		623600	JUNCTION BOX	EA															16		16	
65		631000	RUMBLE STRIPS	LIN. FT.	23040																23040	
66		802000	POST CONSTRUCTION PLANS	LS			LS														LS	
67			STATION PLATFORM AND SHELTER	EA	6																6	
68			UNDERGROUND UTILITY CONFLICTS	MILE																	LS	
69			HAZARDOUS MATERIAL REMOVAL/INVESTIGATION	LS			LS														LS	
70			LANDSCAPING	SQ. YD.	4130																4130	
71			STATION FURNITURE	EA	6																6	
72			SIGNAL AT MAJOR INTERSECTION	EA									12								12	
73			SIGNAL AT MINOR INTERSECTION	EA									3								3	
74			PASSENGER INFORMATION SYSTEMS (PER PLATFORM)	EA													6				6	
75			FIBER OPTIC CABLE (144 STRAND)	LIN. FT.													13740				13740	
76			ITS CONDUIT (4" MULTIDUCT, PVC)	LIN. FT.													54960				54960	
77			ITS PULLBOX	EA													15				15	
78			ITS MANHOLE	EA													35				35	
79			FARE COLLECTION SYSTEM (PER PLATFORM)	EA	6																6	

AS BUILT INFORMATION
CONTRACTOR
WORK STARTED BY: DATE:
INSPECTOR'S ACCEPTANCE BY DATE:
FIELD VERIFICATION BY DATE:
DRAWINGS CORRECTED BY DATE:

MICRO-FILM INFORMATION
RECORDED BY DATE:
NO.

BENCHMARKS
PROJECT PRIMARY BENCHMARK: 5_K16A
A CITY OF ALBUQUERQUE 2 INCH BRASS DISC SET FLUSH IN THE SIDEWALK AND STAMPED "5-K16A". THE MONUMENT IS LOCATED ON THE NORTH SIDE OF CENTRAL AVE BETWEEN STANFORD DR AND COLUMBIA DR SE.
NM SPC CENTRAL ZONE GRID:
N: 1485016.971 USFT
E: 1530495.993 USFT
ELLEV: 5174.054

SURVEY INFORMATION
FIELD NOTES
NO. BY DATE

30% REVIEW
PRELIMINARY
NOT FOR CONSTRUCTION
04/2015

REVISIONS
NO. DATE REMARKS BY

DESIGN
DESIGNED BY: XX DATE: 4/9/2015
DRAWN BY: XX DATE: 4/9/2015
CHECKED BY: XX DATE: 4/9/2015

2155 LOUISIANA BLVD NE, SUITE 9500
ALBUQUERQUE, NM 87110
MAIN: (505) 830-5400
FAX: (505) 830-5454

CITY OF ALBUQUERQUE
TRANSIT DEPARTMENT
ABQ RIDE

TITLE: CENTRAL AVENUE ALBUQUERQUE RAPID TRANSIT
SUMMARY OF QUANTITIES

Design Review Committee	City Engineer Approval	Last Design Update	Mo./Day/Yr.	Mo./Day/Yr.

CITY PROJECT NO.	ZONE MAP NO.	SEGMENT NO.	SHEET	OF
631991	K15-K17	S4	3	186

Date: 29 Apr 2015 - 5:32pm User: amgutier
Drawing Name: 0000000002231026/13.00_CAD/13.02_Project_Submittals/Volume 4 - Segment 4 I-25 to Monroe/S001.dwg

NOTE:

1. R/W NOT SHOWN PER THIS SECTION IS UNDERNEATH INTERSTATE 25 BRIDGE AND WITHIN NMDOT R/W.

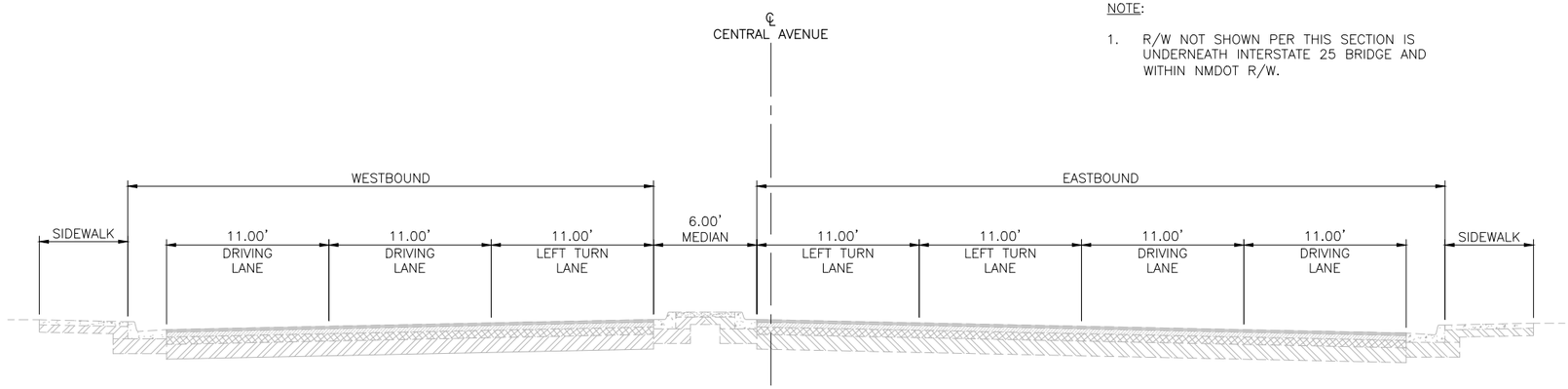

EXISTING TYPICAL SECTION 1

STA. 402+20 TO STA. 404+39

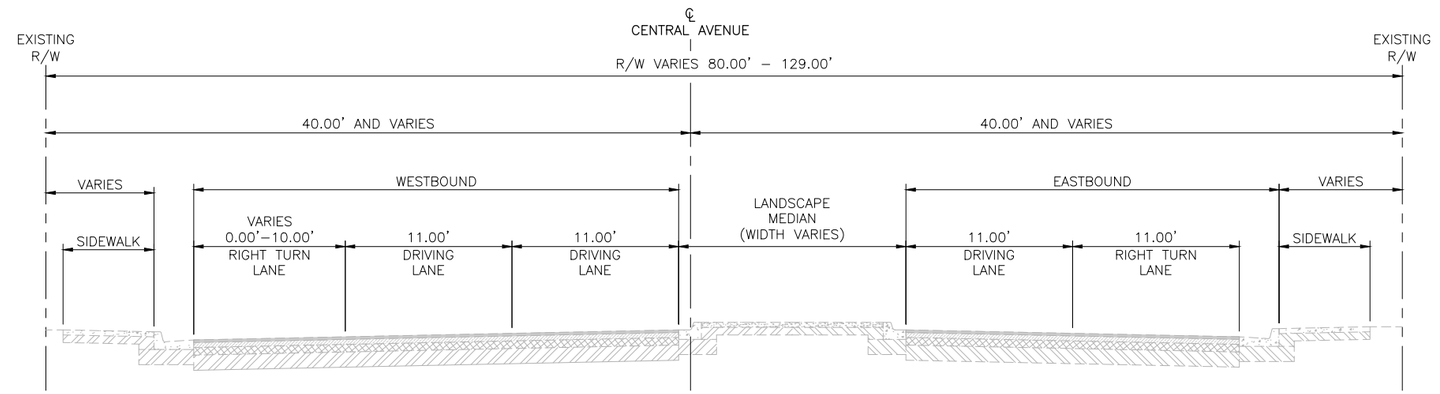

EXISTING TYPICAL SECTION 2

STA. 404+39 TO STA. 412+00
STA. 428+70 TO STA. 433+24

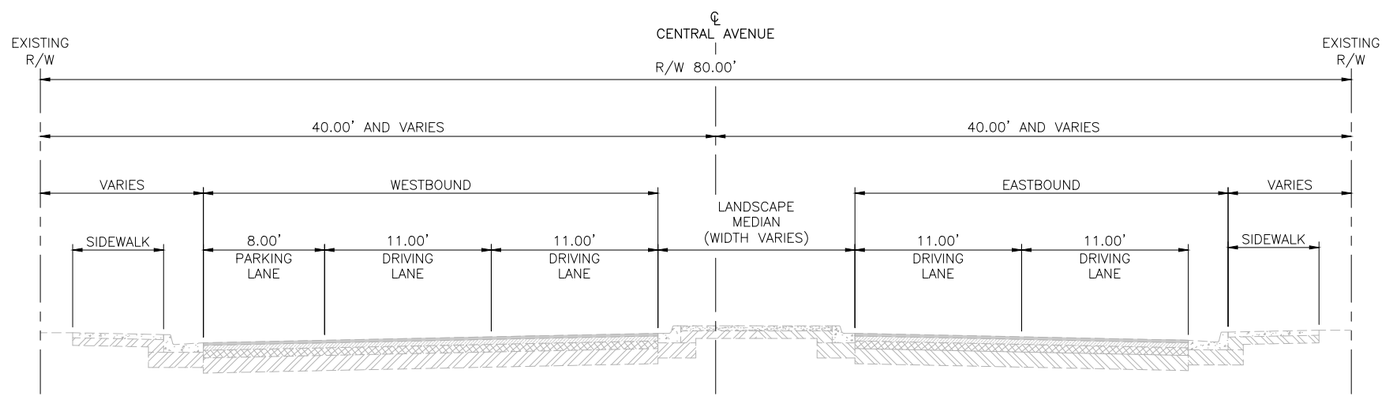

EXISTING TYPICAL SECTION 3

STA. 412+00 TO STA. 417+71

AS BUILT INFORMATION

CONTRACTOR

WORK STAKED BY — DATE:

INSPECTOR'S ACCEPTANCE BY — DATE:

FIELD VERIFICATION BY — DATE:

DRAWINGS CORRECTED BY — DATE:

MICRO-FILM INFORMATION

RECORDED BY — DATE:

NO.

BENCHMARKS

PROJECT PRIMARY BENCHMARK: 5_K16A

A CITY OF ALBUQUERQUE 2 INCH BRASS DISC SET FLUSH IN THE SIDEWALK AND STAMPED "5-K16A". THE MONUMENT IS LOCATED ON THE NORTH SIDE OF CENTRAL AVE BETWEEN STANFORD DR AND COLUMBIA DR SE.

NM SPC CENTRAL ZONE GRID:

N: 1485016.971 USFT

E: 1530495.993 USFT

ELEV: 5174.054

SURVEY INFORMATION

FIELD NOTES

NO.	BY	DATE

30% REVIEW

PRELIMINARY
NOT FOR CONSTRUCTION
04/2015

REVISIONS

NO.	DATE	REMARKS	BY

DESIGN

DESIGNED BY: XX — DATE: 4/9/2015

DRAWN BY: XX — DATE: 4/9/2015

CHECKED BY: XX — DATE: 4/9/2015

HDR
2155 LOUISIANA BLVD NE, SUITE 9500
ALBUQUERQUE, NM 87110
MAIN: (505) 830-5400
FAX: (505) 830-5454

ABQRIDE

CITY OF ALBUQUERQUE
TRANSIT DEPARTMENT
ABQ RIDE

TITLE: CENTRAL AVENUE ALBUQUERQUE RAPID TRANSIT
EXISTING TYPICAL SECTIONS

Design Review Committee	City Engineer Approval	Last Design Update	Mo./Day/Yr.	Mo./Day/Yr.

CITY PROJECT NO.	ZONE MAP NO.	SEGMENT NO.	SHEET	OF
631991	K15–K17	S4	4	186

Date: 29 Apr 2015 – 5:33pm User: amgutier
Drawing Name: 00000000231026/13.00_CAD/13.02_Project_Submittals/Volume 4 – Segment 4 I-25 to Monroe/TS01.dwg

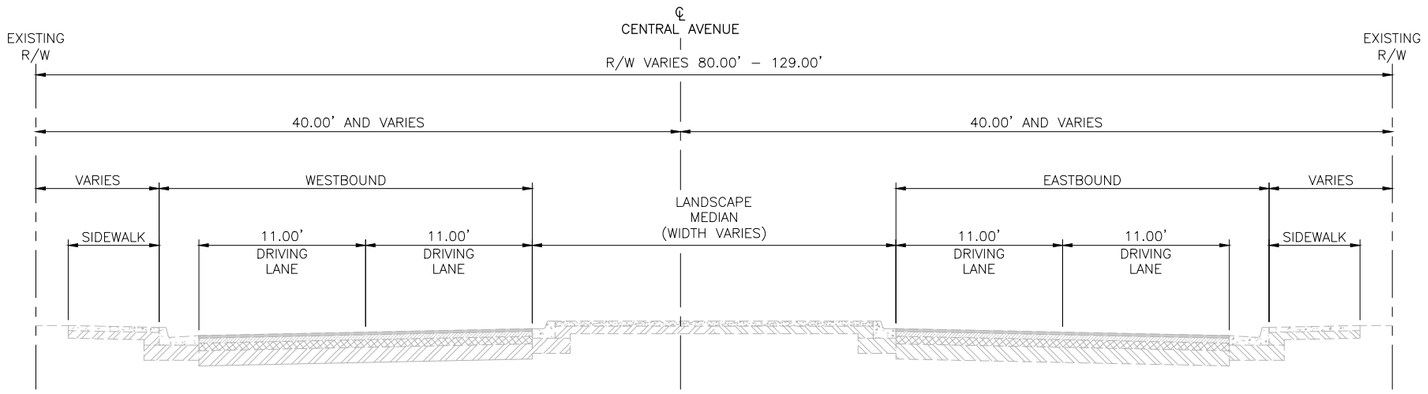

EXISTING TYPICAL SECTION 4

STA. 417+71 TO STA. 419+05

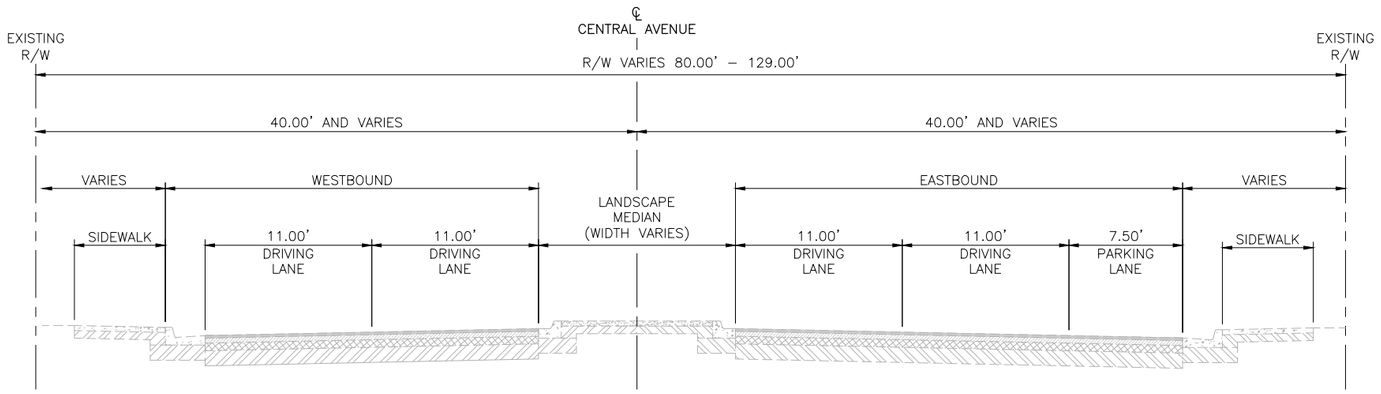

EXISTING TYPICAL SECTION 5

STA. 419+05 TO STA. 421+62
STA. 424+97 TO STA. 428+70

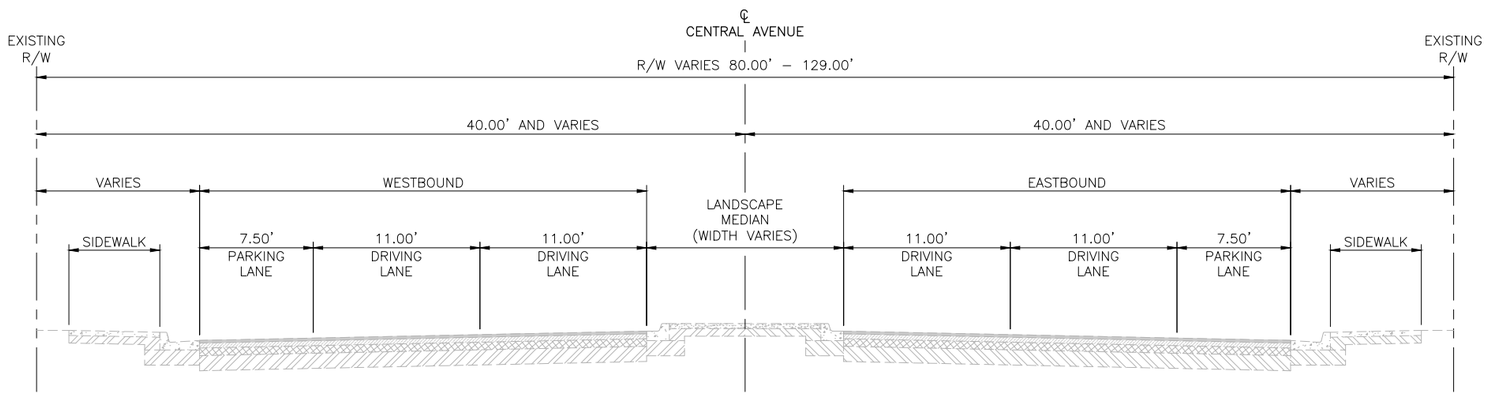

EXISTING TYPICAL SECTION 6

STA. 421+62 TO STA. 424+97
STA. 473+22 TO STA. 539+60

AS BUILT INFORMATION

CONTRACTOR
WORK STAKED BY — DATE:
INSPECTOR'S ACCEPTANCE BY — DATE:
FIELD VERIFICATION BY — DATE:
DRAWINGS CORRECTED BY — DATE:

MICRO-FILM INFORMATION

RECORDED BY — DATE:
NO.

BENCHMARKS

PROJECT PRIMARY BENCHMARK: 5_K16A
A CITY OF ALBUQUERQUE 2 INCH BRASS DISC SET FLUSH IN THE SIDEWALK AND STAMPED "5-K16A". THE MONUMENT IS LOCATED ON THE NORTH SIDE OF CENTRAL AVE BETWEEN STANFORD DR AND COLUMBIA DR SE.
NM SPC CENTRAL ZONE GRID:
N: 1485016.971 USFT
E: 1530495.993 USFT
ELEV: 5174.054

SURVEY INFORMATION

FIELD NOTES

NO.	BY	DATE

30% REVIEW

PRELIMINARY
NOT FOR CONSTRUCTION
04/2015

REVISIONS

NO.	DATE	REMARKS	BY

DESIGN

DESIGNED BY: XX — DATE: 4/9/2015
DRAWN BY: XX — DATE: 4/9/2015
CHECKED BY: XX — DATE: 4/9/2015

HDR
2155 LOUISIANA BLVD NE, SUITE 9500
ALBUQUERQUE, NM 87110
MAIN: (505) 830-5400
FAX: (505) 830-5454

ABQ RIDE

CITY OF ALBUQUERQUE
TRANSIT DEPARTMENT
ABQ RIDE

TITLE: CENTRAL AVENUE ALBUQUERQUE RAPID TRANSIT
EXISTING TYPICAL SECTIONS

Design Review Committee	City Engineer Approval	Last Design Update	Mo./Day/Yr.	Mo./Day/Yr.

CITY PROJECT NO.	ZONE MAP NO.	SEGMENT NO.	SHEET	OF
631991	K15–K17	S4	5	186

Date: 29 Apr 2015 – 5:33pm User: amgutier
Drawing Name: 00000000023026/13.00_CAD/13.02_Project_Submittals/Volume 4 – Segment 4 I-25 to Monroe/TS01.dwg

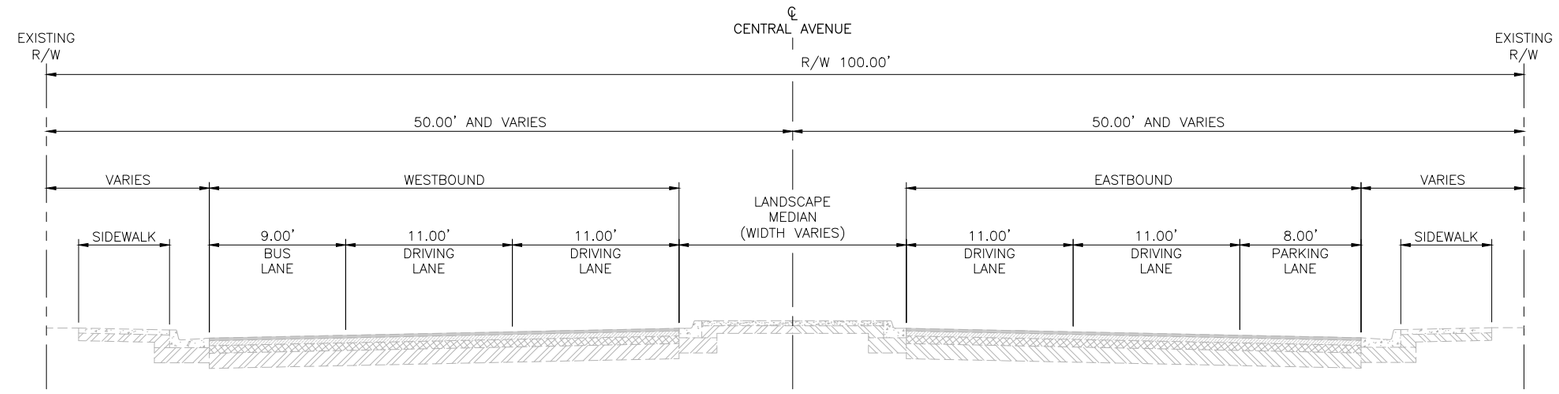

EXISTING TYPICAL SECTION 7

STA. 433+24 TO STA. 473+22

AS BUILT INFORMATION

CONTRACTOR

WORK STAKED BY DATE:

INSPECTOR'S ACCEPTANCE BY DATE:

FIELD VERIFICATION BY DATE:

DRAWINGS CORRECTED BY DATE:

MICRO-FILM INFORMATION

RECORDED BY DATE:

NO.

BENCHMARKS

PROJECT PRIMARY BENCHMARK: 5_K16A

A CITY OF ALBUQUERQUE 2 INCH BRASS DISC SET FLUSH IN THE SIDEWALK AND STAMPED "5-K16A". THE MONUMENT IS LOCATED ON THE NORTH SIDE OF CENTRAL AVE BETWEEN STANFORD DR AND COLUMBIA DR SE.

NM SPC CENTRAL ZONE GRID:

N: 1485016.971 USFT

E: 1530495.993 USFT

ELEV: 5174.054

SURVEY INFORMATION

FIELD NOTES

NO.	BY	DATE

30% REVIEW

PRELIMINARY
NOT FOR CONSTRUCTION
04/2015

REVISIONS

NO.	DATE	REMARKS	BY

DESIGN

DESIGNED BY: XX DATE: 4/9/2015

DRAWN BY: XX DATE: 4/9/2015

CHECKED BY: XX DATE: 4/9/2015

HDR
2155 LOUISIANA BLVD NE, SUITE 9500
ALBUQUERQUE, NM 87110
MAIN: (505) 830-5400
FAX: (505) 830-5454

ABQ RIDE

CITY OF ALBUQUERQUE
TRANSIT DEPARTMENT
ABQ RIDE

TITLE: CENTRAL AVENUE ALBUQUERQUE RAPID TRANSIT
EXISTING TYPICAL SECTIONS

Design Review Committee	City Engineer Approval	Last Design Update	Mo./Day/Yr.	Mo./Day/Yr.

CITY PROJECT NO.	ZONE MAP NO.	SEGMENT NO.	SHEET	OF
631991	K15-K17	S4	6	186

Date: 29 Apr 2015 - 5:33pm User: amgutier
Drawing Name: 00000000231026/13.00_CAD/13.02_Project_Submittals/Volume 4 - Segment 4 I-25 to Monroe/TS01.dwg

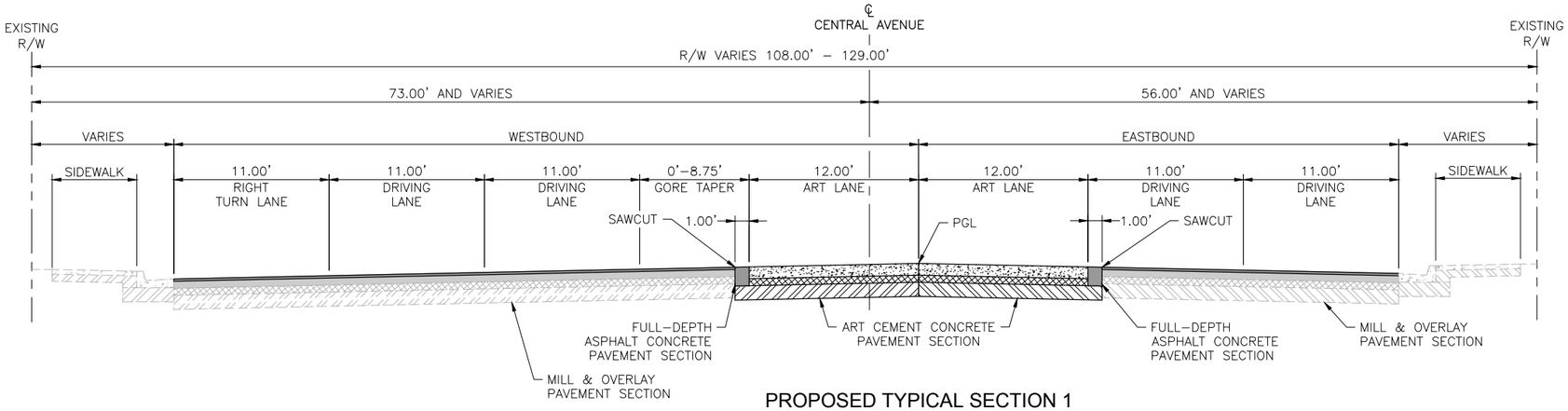

PROPOSED TYPICAL SECTION 1

STA. 404+39.07 TO STA. 406+35.52

TRANSITION:
STA. 402+20 TO STA. 404+39.07 (EXISTING TYPICAL SECTION 1)
STA. 406+35.52 TO STA. 407+15

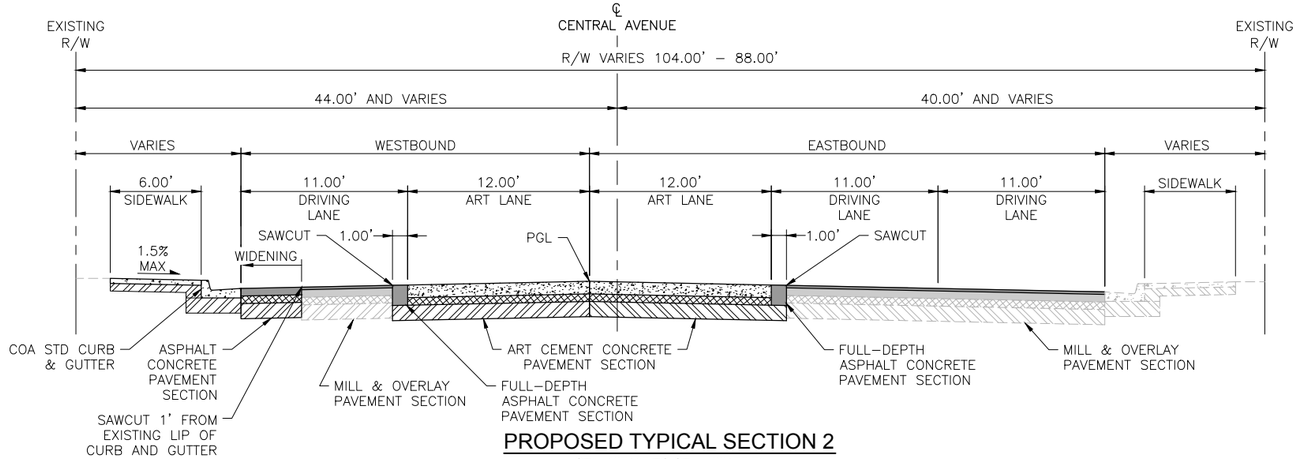

PROPOSED TYPICAL SECTION 2

STA. 407+15 TO STA. 408+77.71

TRANSITION:
STA. 408+77.71 TO STA. 409+51.94

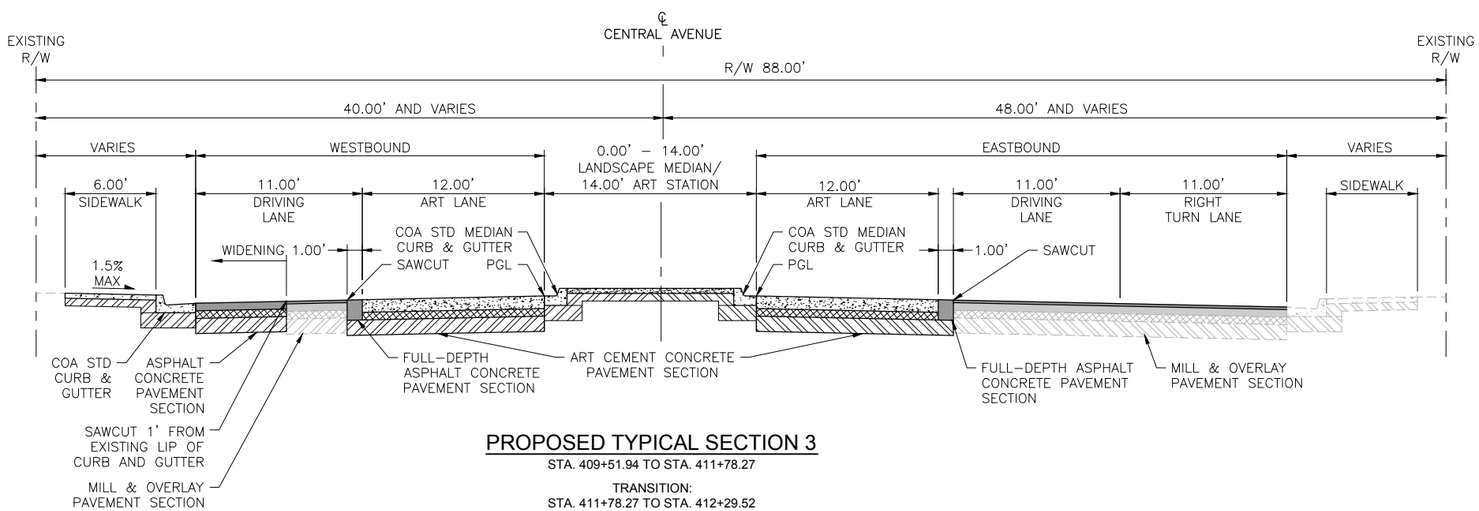

PROPOSED TYPICAL SECTION 3

STA. 409+51.94 TO STA. 411+78.27

TRANSITION:
STA. 411+78.27 TO STA. 412+29.52

NOTE:

1. CURB & GUTTER SLOPES VARY. CONTRACTOR SHALL MATCH EXISTING CROSS SLOPES.

AS BUILT INFORMATION
CONTRACTOR
WORK STARTED BY: DATE:
INSPECTOR'S ACCEPTANCE BY DATE:
FIELD VERIFICATION BY DATE:
DRAWINGS CORRECTED BY DATE:

BENCHMARKS
PROJECT PRIMARY BENCHMARK: 5_K16A
A CITY OF ALBUQUERQUE 2 INCH BRASS DISC SET FLUSH IN THE SIDEWALK AND STAMPED "5–K16A". THE MONUMENT IS LOCATED ON THE NORTH SIDE OF CENTRAL AVE BETWEEN STANFORD DR AND COLUMBIA DR SE.
NM SPC CENTRAL ZONE GRID:
N: 1485016.971 USFT
E: 1530495.993 USFT
ELLEV: 5174.054

MICRO–FILM INFORMATION
RECORDED BY DATE:
NO.

SURVEY INFORMATION
FIELD NOTES

NO.	BY	DATE

30% REVIEW

PRELIMINARY
NOT FOR CONSTRUCTION
04/2015

NO.	DATE	REVISIONS / DESIGN	BY
		DESIGNED BY: XX	DATE: 4/9/2015
		DRAWN BY: XX	DATE: 4/9/2015
		CHECKED BY: XX	DATE: 4/9/2015

2155 LOUISIANA BLVD NE, SUITE 9500
ALBUQUERQUE, NM 87110
MAIN: (505) 830-5400
FAX: (505) 830-5454

CITY OF ALBUQUERQUE
TRANSIT DEPARTMENT
ABQ RIDE

TITLE: CENTRAL AVENUE ALBUQUERQUE RAPID TRANSIT
PROPOSED TYPICAL SECTIONS

Design Review Committee	City Engineer Approval	Last Design Update	Mo./Day/Yr.	Mo./Day/Yr.

CITY PROJECT NO.	ZONE MAP NO.	SEGMENT NO.	SHEET	OF
631991	K15–K17	S4	7	186

Date: 29 Apr 2015 – 5:33pm User: amguiler
Drawing Name: 0000000002231026/13.00_CAD/13.02_Project_Submittals/Volume 4 – Segment 4 I–25 to Monroe/TS01.dwg

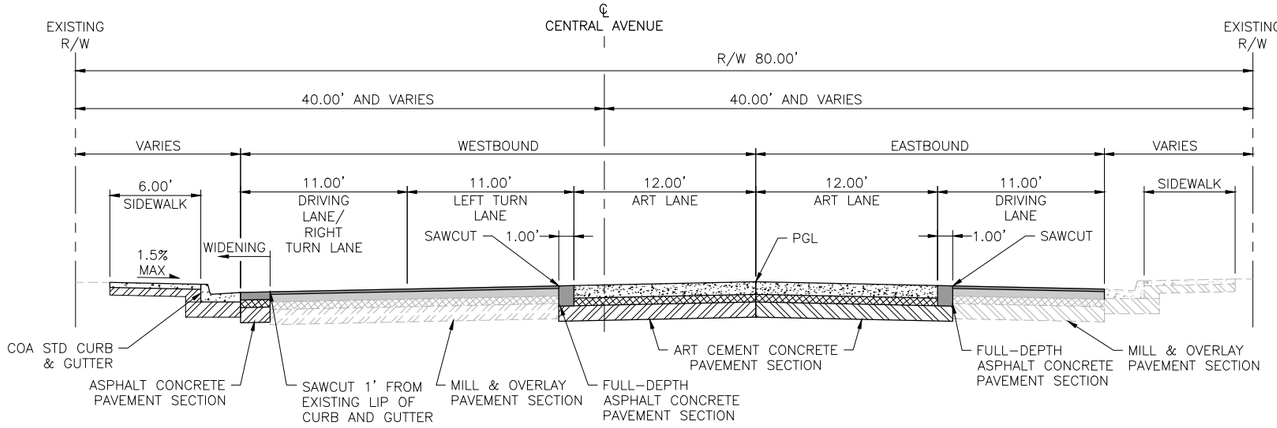

PROPOSED TYPICAL SECTION 4

STA. 412+29.52 TO STA. 413+40.25

TRANSITION:
STA. 413+40.25 TO STA. 414+36.31

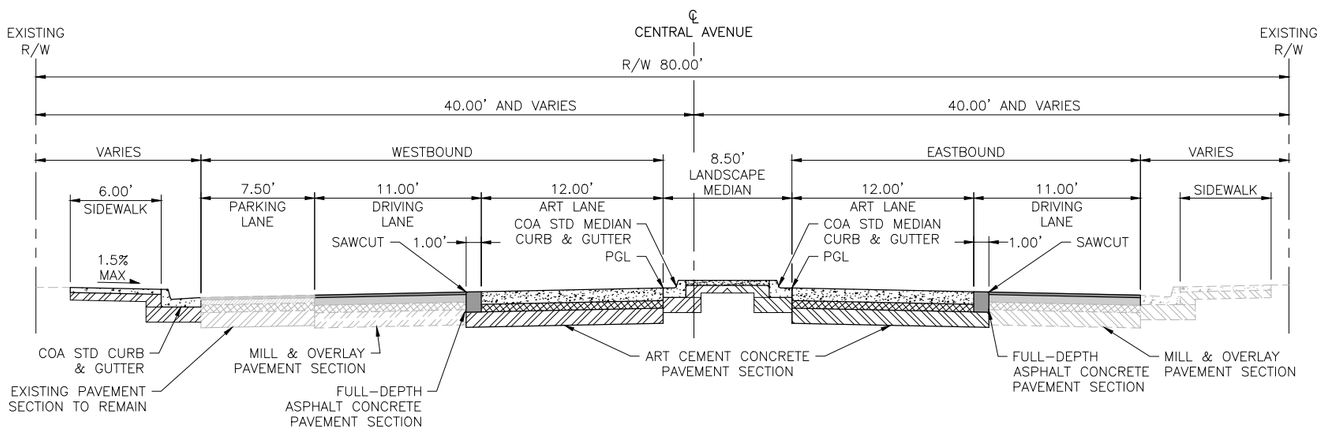

PROPOSED TYPICAL SECTION 5

STA. 414+36.31 TO STA. 416+72.48

TRANSITION:
STA. 416+72.48 TO STA. 418+27.37

NOTE:

1. CURB & GUTTER SLOPES VARY. CONTRACTOR SHALL MATCH EXISTING CROSS SLOPES.

AS BUILT INFORMATION
CONTRACTOR
WORK INSPECTED BY: DATE:
CONTRACTOR'S ACCEPTANCE BY: DATE:
FIELD VERIFICATION BY: DATE:
DRAWINGS CORRECTED BY: DATE:

BENCHMARKS
PROJECT PRIMARY BENCHMARK: 5_K16A
A CITY OF ALBUQUERQUE 2 INCH BRASS DISC SET FLUSH IN THE SIDEWALK AND STAMPED "5-K16A". THE MONUMENT IS LOCATED ON THE NORTH SIDE OF CENTRAL AVE BETWEEN STANFORD DR AND COLUMBIA DR SE.
NM SPC CENTRAL ZONE GRID:
N: 1485016.971 USFT
E: 1530495.993 USFT
ELEV: 5174.054

MICRO-FILM INFORMATION
RECORDED BY: DATE:
NO.

SURVEY INFORMATION
FIELD NOTES
NO. | BY | DATE

30% REVIEW

PRELIMINARY
NOT FOR CONSTRUCTION
04/2015

NO.	DATE	REMARKS	BY

REVISIONS
DESIGN
DESIGNED BY: XX DATE: 4/9/2015
DRAWN BY: XX DATE: 4/9/2015
CHECKED BY: XX DATE: 4/9/2015

2155 LOUISIANA BLVD NE, SUITE 9500
ALBUQUERQUE, NM 87110
MAIN: (505) 830-5400
FAX: (505) 830-5454

CITY OF ALBUQUERQUE
TRANSIT DEPARTMENT
ABQ RIDE

TITLE: CENTRAL AVENUE ALBUQUERQUE RAPID TRANSIT
PROPOSED TYPICAL SECTIONS

Design Review Committee	City Engineer Approval	Last Design Update	Mo./Day/Yr.	Mo./Day/Yr.

CITY PROJECT NO.	ZONE MAP NO.	SEGMENT NO.	SHEET	OF
631991	K15-K17	S4	8	186

Date: 29 Apr 2015 - 5:34pm User: amguiler
Drawing Name: 000000000231026/13.00_CAD/13.02_Project_Submittals/Volume 4 - Segment 4 I-25 to Monroe/TS01.dwg

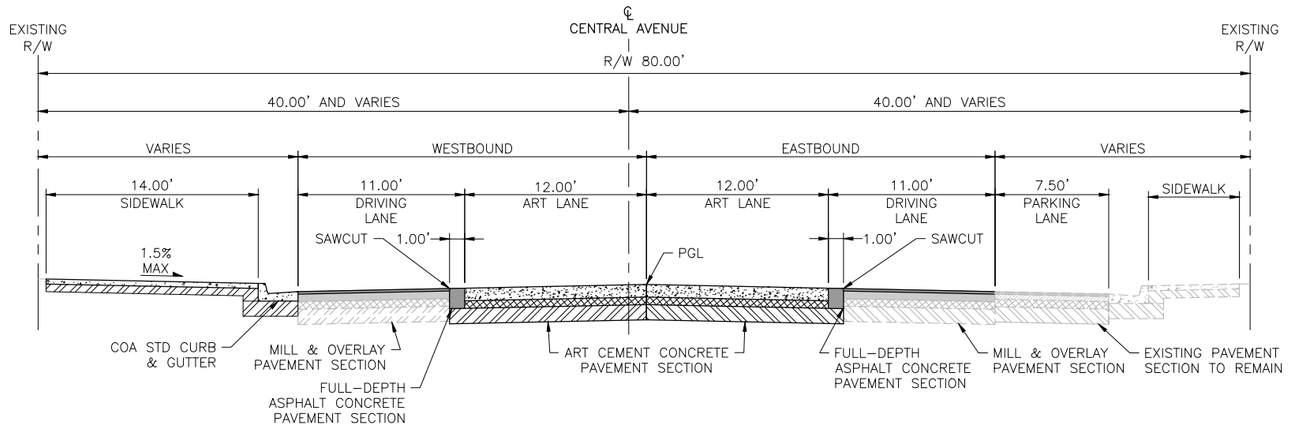

PROPOSED TYPICAL SECTION 6

STA. 418+27.37 TO STA. 421+50.49

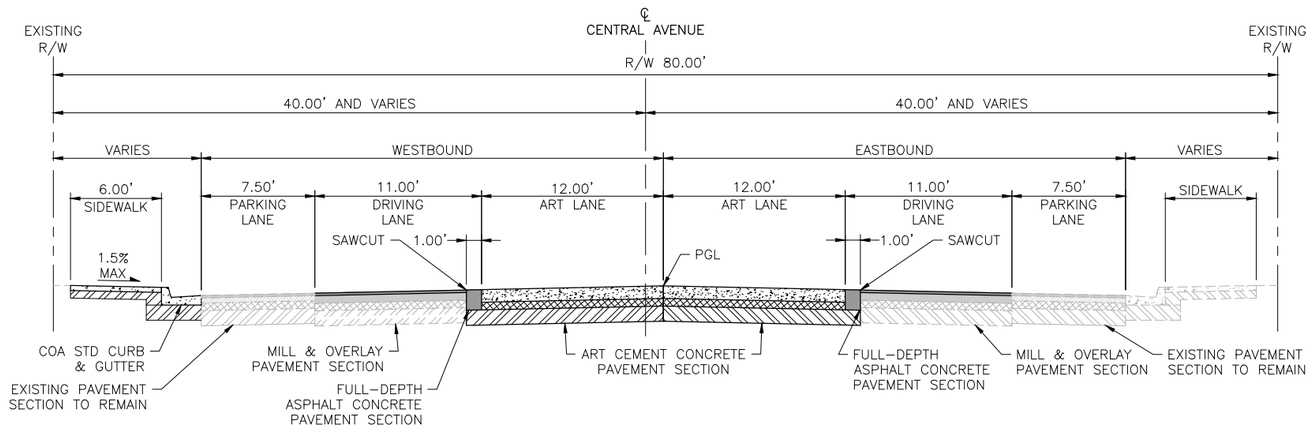

PROPOSED TYPICAL SECTION 7

STA. 421+50.49 TO STA. 424+97.07

TRANSITION:
STA. 424+97.07 TO STA. 426+31.76

NOTE:

1. CURB & GUTTER SLOPES VARY. CONTRACTOR SHALL MATCH EXISTING CROSS SLOPES.

AS BUILT INFORMATION
CONTRACTOR
WORK STARTED BY: DATE:
INSPECTOR'S ACCEPTANCE BY: DATE:
FIELD VERIFICATION BY: DATE:
DRAWINGS CORRECTED BY: DATE:

MICRO-FILM INFORMATION
RECORDED BY DATE:
NO.

SURVEY INFORMATION
FIELD NOTES
NO. BY DATE

BENCHMARKS
PROJECT PRIMARY BENCHMARK: 5_K16A
A CITY OF ALBUQUERQUE 2 INCH BRASS DISC SET FLUSH IN THE SIDEWALK AND STAMPED "5-K16A". THE MONUMENT IS LOCATED ON THE NORTH SIDE OF CENTRAL AVE BETWEEN STANFORD DR AND COLUMBIA DR SE.
NM SPC CENTRAL ZONE GRID:
N: 1485016.971 USFT
E: 1530495.993 USFT
ELEV: 5174.054

30% REVIEW

PRELIMINARY
NOT FOR CONSTRUCTION
04/2015

NO.	DATE	REMARKS	BY

REVISIONS
DESIGN
DESIGNED BY: XX DATE: 4/9/2015
DRAWN BY: XX DATE: 4/9/2015
CHECKED BY: XX DATE: 4/9/2015

2155 LOUISIANA BLVD NE, SUITE 9500
ALBUQUERQUE, NM 87110
MAIN: (505) 830-5400
FAX: (505) 830-5454

CITY OF ALBUQUERQUE
TRANSIT DEPARTMENT
ABQ RIDE

TITLE: CENTRAL AVENUE ALBUQUERQUE RAPID TRANSIT
PROPOSED TYPICAL SECTIONS

Design Review Committee	City Engineer Approval	Last Design Update	Mo./Day/Yr.	Mo./Day/Yr.

CITY PROJECT NO.	ZONE MAP NO.	SEGMENT NO.	SHEET	OF
631991	K15-K17	S4	9	186

Date: 29 Apr 2015 - 5:34pm User: amguiler
Drawing Name: 000000000231026/13.00_CAD/13.02_Project_Submittals/Volume 4 - Segment 4 I-25 to Monroe/TS01.dwg

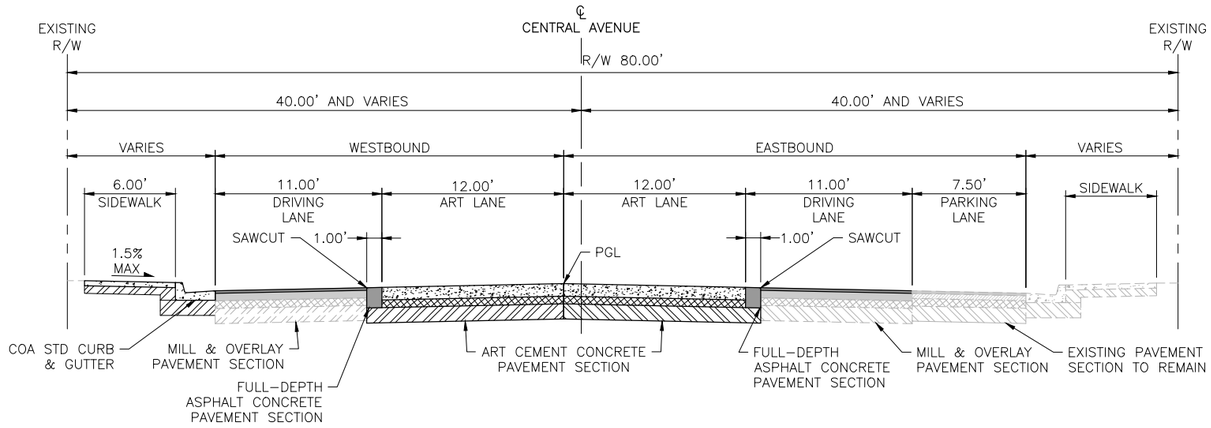

PROPOSED TYPICAL SECTION 8

STA. 426+21.76 TO STA. 428+69.58

TRANSITION:
STA. 428+69.58 TO STA. 430+04.98

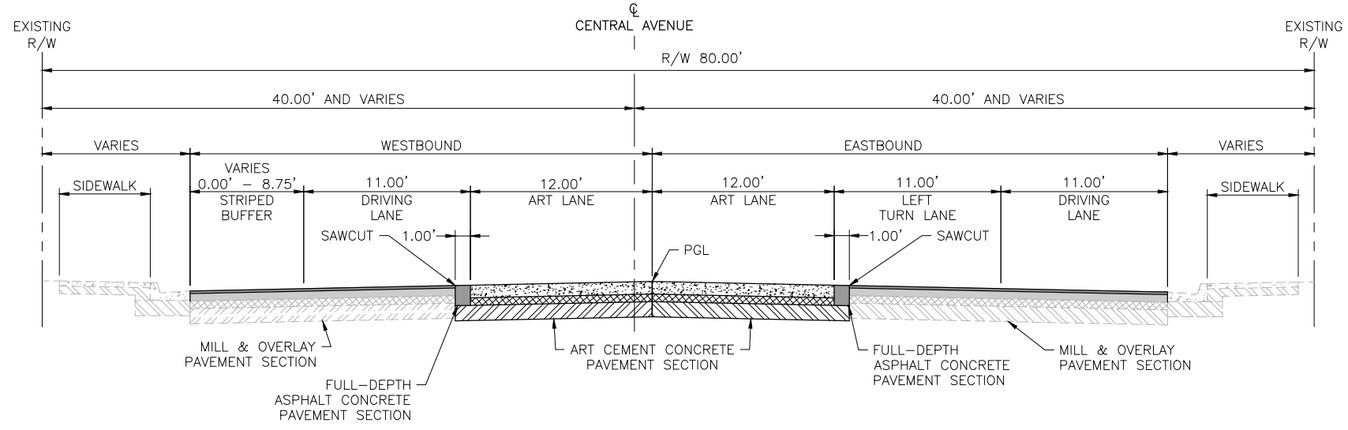

PROPOSED TYPICAL SECTION 9

STA. 430+04.98 TO STA. 432+11.50

TRANSITION:
STA. 432+11.50 TO STA. 433+01.81

NOTE:

1. CURB & GUTTER SLOPES VARY. CONTRACTOR SHALL MATCH EXISTING CROSS SLOPES.

AS BUILT INFORMATION
CONTRACTOR
WORK STARTED BY: DATE:
INSPECTOR'S ACCEPTANCE BY: DATE:
FIELD VERIFICATION BY: DATE:
DRAWINGS CORRECTED BY: DATE:

MICRO–FILM INFORMATION
RECORDED BY DATE:
NO.

BENCHMARKS
PROJECT PRIMARY BENCHMARK: 5_K16A
A CITY OF ALBUQUERQUE 2 INCH BRASS DISC SET FLUSH IN THE SIDEWALK AND STAMPED "5–K16A". THE MONUMENT IS LOCATED ON THE NORTH SIDE OF CENTRAL AVE BETWEEN STANFORD DR AND COLUMBIA DR SE.
NM SPC CENTRAL ZONE GRID:
N: 1485016.971 USFT
E: 1530495.993 USFT
ELEV: 5174.054

SURVEY INFORMATION
FIELD NOTES

NO.	BY	DATE

30% REVIEW

PRELIMINARY
NOT FOR CONSTRUCTION
04/2015

NO.	DATE	REMARKS	BY

REVISIONS
DESIGN
DESIGNED BY: XX DATE: 4/9/2015
DRAWN BY: XX DATE: 4/9/2015
CHECKED BY: XX DATE: 4/9/2015

2155 LOUISIANA BLVD NE, SUITE 9500
ALBUQUERQUE, NM 87110
MAIN: (505) 830-5400
FAX: (505) 830-5454

CITY OF ALBUQUERQUE
TRANSIT DEPARTMENT
ABQ RIDE

TITLE: CENTRAL AVENUE ALBUQUERQUE RAPID TRANSIT
PROPOSED TYPICAL SECTIONS

Design Review Committee	City Engineer Approval	Last Design Update	Mo./Day/Yr.	Mo./Day/Yr.

CITY PROJECT NO.	ZONE MAP NO.	SEGMENT NO.	SHEET	OF
631991	K15–K17	S4	10	186

Date: 29 Apr 2015 – 5:34pm User: amguller
Drawing Name: 0000000000231026/13.00_CAD/13.02_Project_Submittals/Volume 4 – Segment 4 I–25 to Monroe/TS01.dwg

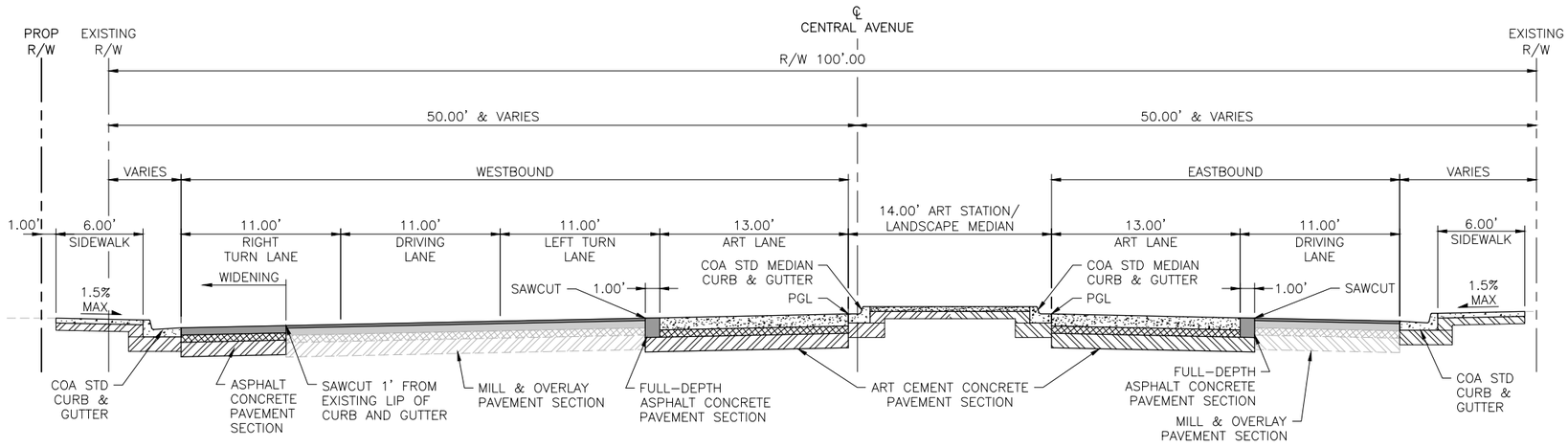

PROPOSED TYPICAL SECTION 10

STA. 433+01.81 TO STA. 435+35.88

TRANSITION:
STA. 435+35.88 TO STA. 438+28.91

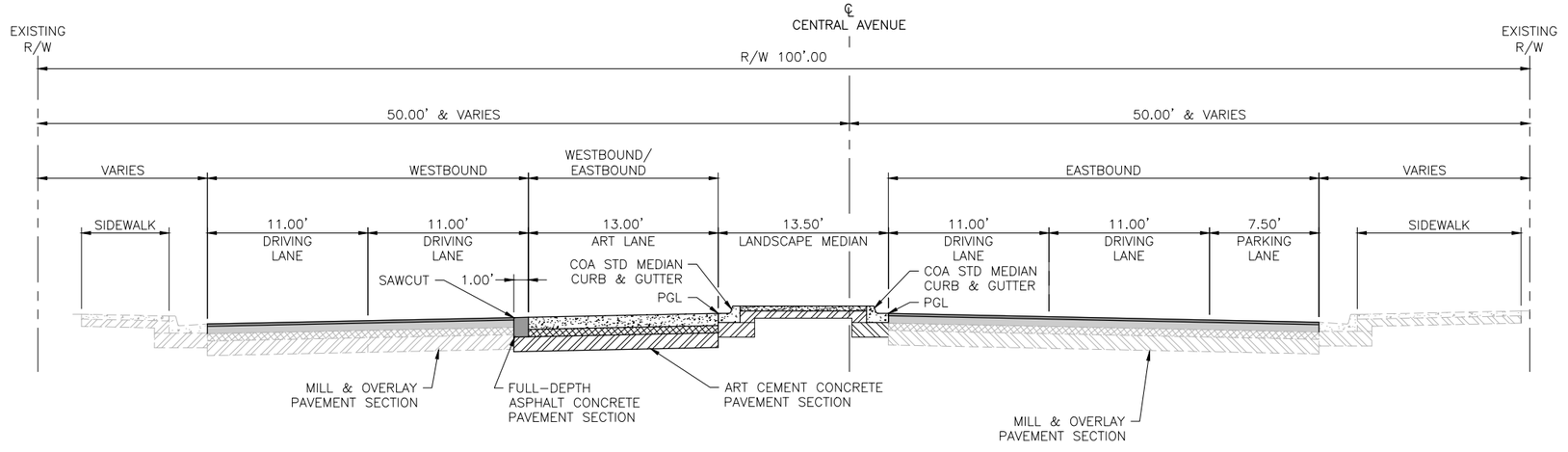

PROPOSED TYPICAL SECTION 11

STA. 438+28.91 TO STA. 443+72.95
STA. 460+90.07 TO STA. 469+21.82

TRANSITION:
STA. 443+72.95 TO STA. 444+88.58
STA. 469+21.82 TO STA. 470+20.97

NOTE:

1. CURB & GUTTER SLOPES VARY. CONTRACTOR SHALL MATCH EXISTING CROSS SLOPES.

AS BUILT INFORMATION

CONTRACTOR
WORK STAKED BY DATE:
INSPECTOR'S ACCEPTANCE BY DATE:
FIELD VERIFICATION BY DATE:
DRAWINGS CORRECTED BY DATE:

MICRO-FILM INFORMATION

RECORDED BY DATE:
NO.

BENCHMARKS

PROJECT PRIMARY BENCHMARK: 5_K16A
A CITY OF ALBUQUERQUE 2 INCH BRASS DISC SET FLUSH IN THE SIDEWALK AND STAMPED "5-K16A". THE MONUMENT IS LOCATED ON THE NORTH SIDE OF CENTRAL AVE BETWEEN STANFORD DR AND COLUMBIA DR SE.
NM SPC CENTRAL ZONE GRID:
N: 1485016.971 USFT
E: 1530495.993 USFT
ELEV: 5174.054

SURVEY INFORMATION

FIELD NOTES

NO.	BY	DATE

30% REVIEW

PRELIMINARY
NOT FOR CONSTRUCTION
04/2015

REVISIONS

NO.	DATE	REMARKS	BY

DESIGN

DESIGNED BY: XX DATE: 4/9/2015
DRAWN BY: XX DATE: 4/9/2015
CHECKED BY: XX DATE: 4/9/2015

HDR
2155 LOUISIANA BLVD NE, SUITE 9500
ALBUQUERQUE, NM 87110
MAIN: (505) 830-5400
FAX: (505) 830-5454

ABQ RIDE

CITY OF ALBUQUERQUE
TRANSIT DEPARTMENT
ABQ RIDE

TITLE: CENTRAL AVENUE ALBUQUERQUE RAPID TRANSIT
PROPOSED TYPICAL SECTIONS

Design Review Committee	City Engineer Approval	Last Design Update	Mo./Day/Yr.	Mo./Day/Yr.

CITY PROJECT NO.	ZONE MAP NO.	SEGMENT NO.	SHEET	OF
631991	K15-K17	S4	11	186

Date: 29 Apr 2015 - 5:34pm User: amguiler
Drawing Name: 000000000231026/13.00_CAD/13.02_Project_Submittals/Volume 4 - Segment 4 I-25 to Monroe/TS01.dwg

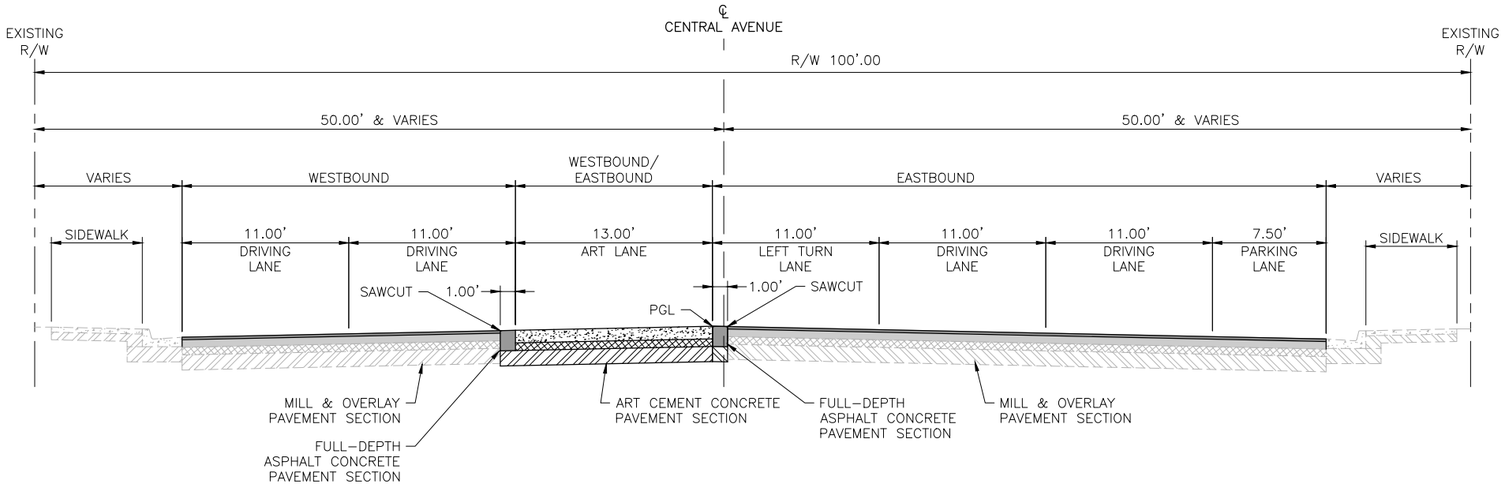

PROPOSED TYPICAL SECTION 12

STA. 444+88.58 TO STA. 446+38.31
STA. 456+63.26 TO STA. 457+66.38

TRANSITION:
STA. 446+38.31 TO STA. 447+57.54
STA. 457+66.38 TO STA. 458+74.71

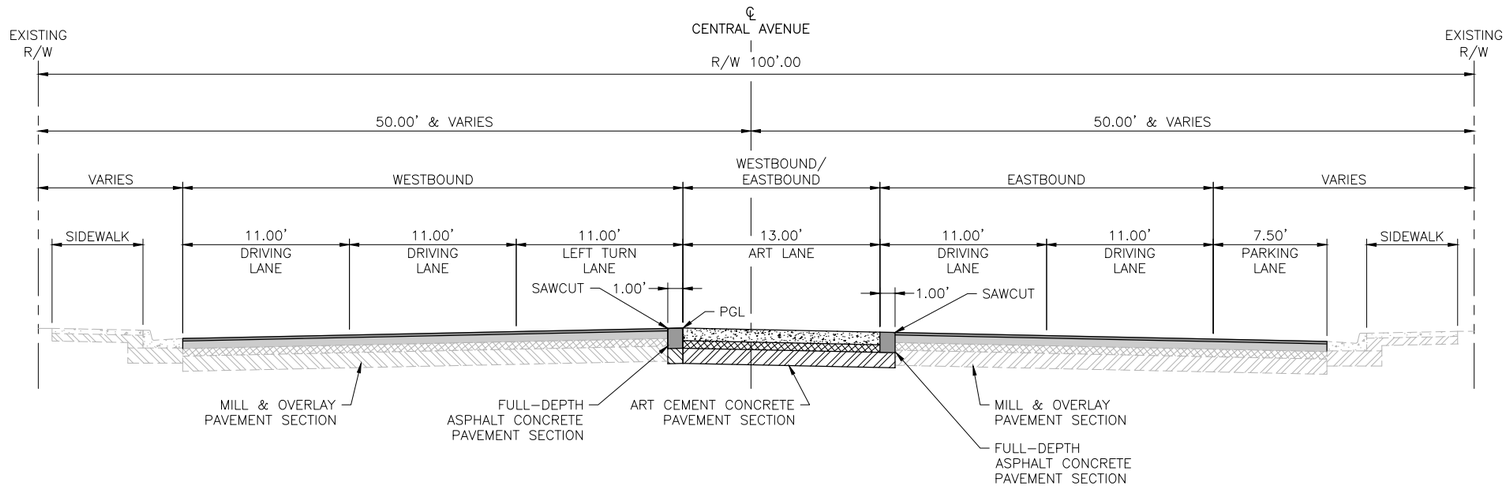

PROPOSED TYPICAL SECTION 13

STA. 447+57.47 TO STA. 449+08.46
STA. 458+74.71 TO STA. 459+75.71

TRANSITION:
STA. 449+08.46 TO STA. 451+65.50
STA. 459+75.71 TO STA. 460+90.07

NOTE:

1. CURB & GUTTER SLOPES VARY. CONTRACTOR SHALL MATCH EXISTING CROSS SLOPES.

AS BUILT INFORMATION
CONTRACTOR
WORK STARTED BY: DATE:
INSPECTOR'S ACCEPTANCE BY: DATE:
FIELD VERIFICATION BY: DATE:
DRAWINGS CORRECTED BY: DATE:

MICRO-FILM INFORMATION
RECORDED BY DATE:
NO.

BENCHMARKS
PROJECT PRIMARY BENCHMARK: 5_K16A
A CITY OF ALBUQUERQUE 2 INCH BRASS DISC SET FLUSH IN THE SIDEWALK AND STAMPED "5-K16A". THE MONUMENT IS LOCATED ON THE NORTH SIDE OF CENTRAL AVE BETWEEN STANFORD DR AND COLUMBIA DR SE.
NM SPC CENTRAL ZONE GRID:
N: 1485016.971 USFT
E: 1530495.993 USFT
ELLEV: 5174.054

SURVEY INFORMATION
FIELD NOTES

NO.	BY	DATE

30% REVIEW

PRELIMINARY
NOT FOR CONSTRUCTION
04/2015

NO.	DATE	REMARKS	BY
		REVISIONS	
		DESIGN	
		DESIGNED BY: XX	DATE: 4/9/2015
		DRAWN BY: XX	DATE: 4/9/2015
		CHECKED BY: XX	DATE: 4/9/2015

2155 LOUISIANA BLVD NE, SUITE 9500
ALBUQUERQUE, NM 87110
MAIN: (505) 830-5400
FAX: (505) 830-5454

ABQ RIDE
CITY OF ALBUQUERQUE
TRANSIT DEPARTMENT
ABQ RIDE

TITLE: CENTRAL AVENUE ALBUQUERQUE RAPID TRANSIT
PROPOSED TYPICAL SECTIONS

Design Review Committee	City Engineer Approval	Last Design Update	Mo./Day/Yr.	Mo./Day/Yr.

CITY PROJECT NO.	ZONE MAP NO.	SEGMENT NO.	SHEET	OF
631991	K15-K17	S4	12	186

Date: 29 Apr 2015 - 5:34pm User: amguiler
Drawing Name: 000000000231026/13.00_CAD/13.02_Project_Submittals/Volume 4 - Segment 4 I-25 to Monroe/TS01.dwg

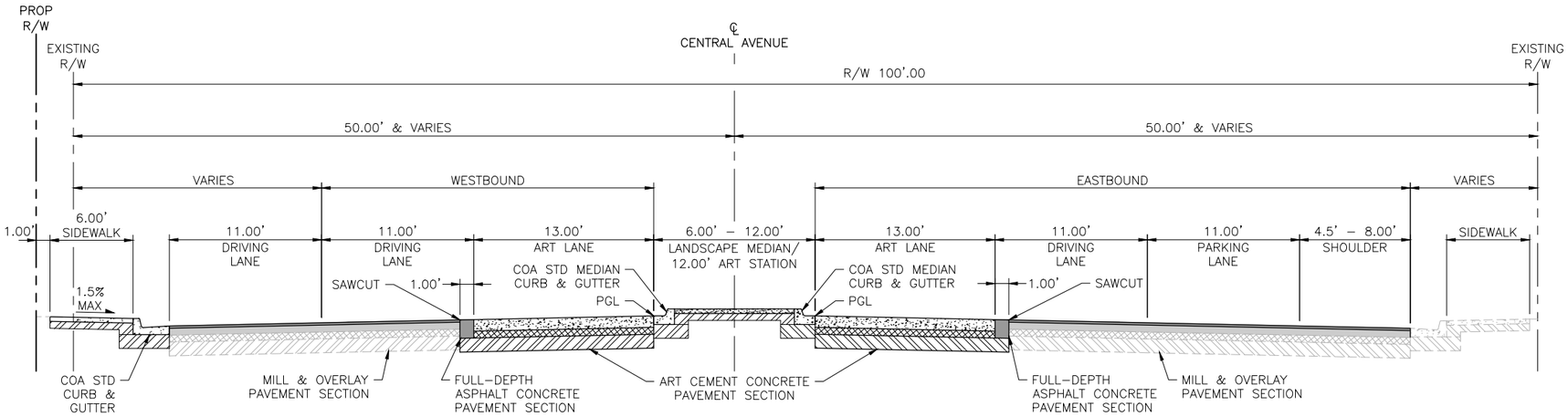

PROPOSED TYPICAL SECTION 14

STA. 451+65.50 TO STA. 454+20.50

TRANSITION:
STA. 454+20.50 TO STA. 454+81.71

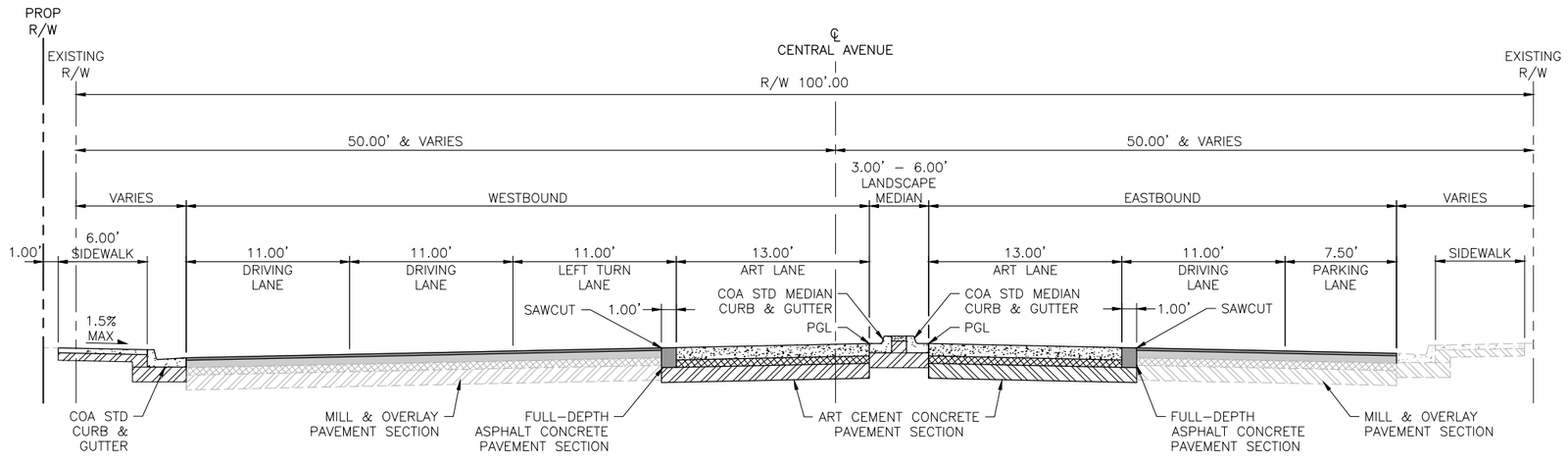

PROPOSED TYPICAL SECTION 15

STA. 454+81.71 TO STA. 455+76.85

TRANSITION:
STA. 455+76.85 TO STA. 456+63.26

NOTE:

1. CURB & GUTTER SLOPES VARY. CONTRACTOR SHALL MATCH EXISTING CROSS SLOPES.

AS BUILT INFORMATION

CONTRACTOR
WORK STARTED BY: DATE:
INSPECTOR'S ACCEPTANCE BY: DATE:
FIELD VERIFICATION BY: DATE:
DRAWINGS CORRECTED BY: DATE:

MICRO–FILM INFORMATION

RECORDED BY DATE:
NO.

BENCHMARKS

PROJECT PRIMARY BENCHMARK: 5_K16A
A CITY OF ALBUQUERQUE 2 INCH BRASS DISC SET FLUSH IN THE SIDEWALK AND STAMPED "5–K16A". THE MONUMENT IS LOCATED ON THE NORTH SIDE OF CENTRAL AVE BETWEEN STANFORD DR AND COLUMBIA DR SE.
NM SPC CENTRAL ZONE GRID:
N: 1485016.971 USFT
E: 1530495.993 USFT
ELEV: 5174.054

SURVEY INFORMATION

FIELD NOTES

NO.	BY	DATE

30% REVIEW

PRELIMINARY
NOT FOR CONSTRUCTION
04/2015

NO.	DATE	REMARKS	BY

REVISIONS

DESIGN

DESIGNED BY: XX DATE: 4/9/2015
DRAWN BY: XX DATE: 4/9/2015
CHECKED BY: XX DATE: 4/9/2015

2155 LOUISIANA BLVD NE, SUITE 9500
ALBUQUERQUE, NM 87110
MAIN: (505) 830-5400
FAX: (505) 830-5454

CITY OF ALBUQUERQUE
TRANSIT DEPARTMENT
ABQ RIDE

TITLE: CENTRAL AVENUE ALBUQUERQUE RAPID TRANSIT
PROPOSED TYPICAL SECTIONS

Design Review Committee	City Engineer Approval	Last Design Update	Mo./Day/Yr.	Mo./Day/Yr.

CITY PROJECT NO.	ZONE MAP NO.	SEGMENT NO.	SHEET	OF
631991	K15–K17	S4	13	186

Date: 29 Apr 2015 – 5:34pm User: omguller
Drawing Name: 0000000000231026/13.00_CAD/13.02_Project_Submittals/Volume 4 – Segment 4 I–25 to Monroe/TS01.dwg

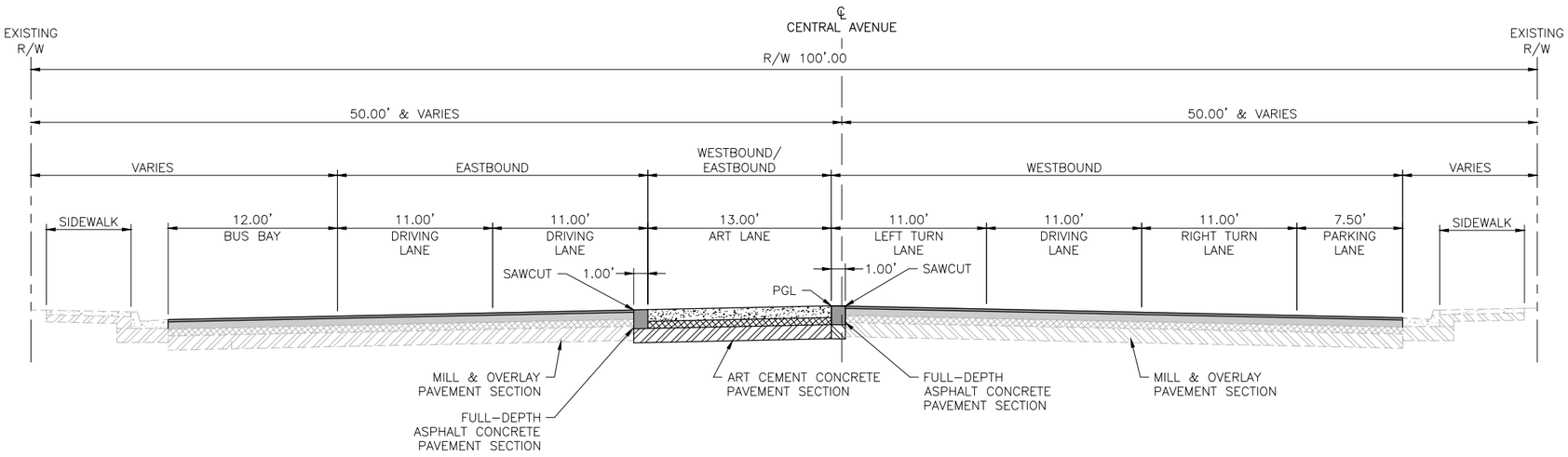

PROPOSED TYPICAL SECTION 16

STA. 470+20.97 TO STA. 472+65.34

TRANSITION:
STA. 472+65.34 TO STA. 473+93.66

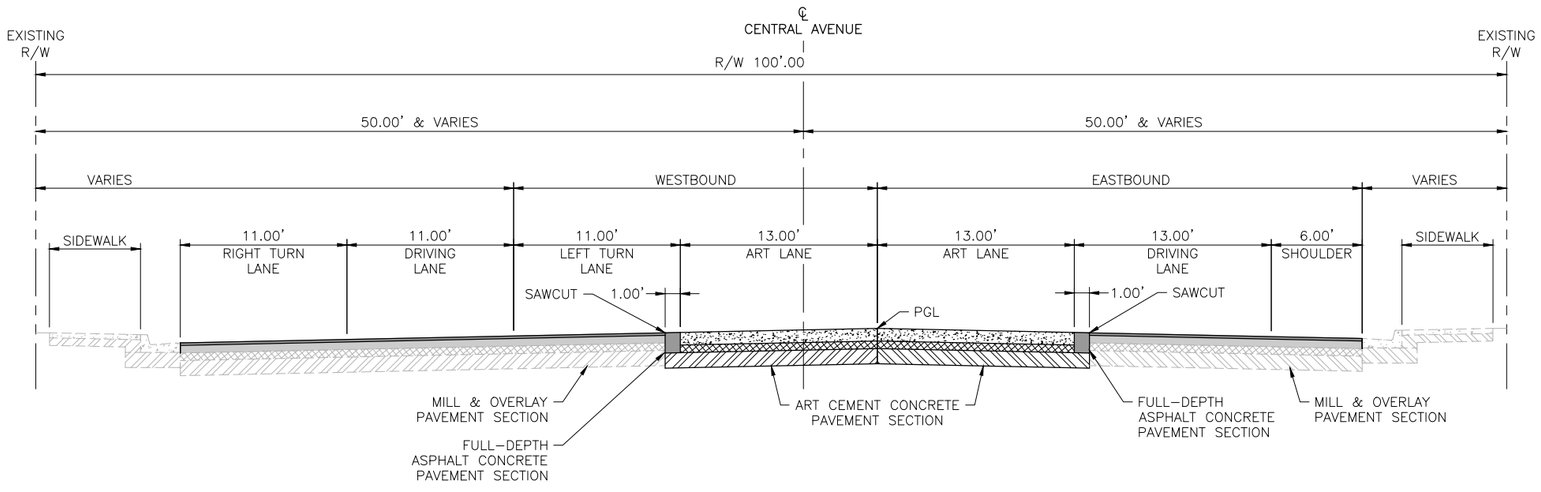

PROPOSED TYPICAL SECTION 17

STA. 473+93.66 TO STA. 475+50.00

TRANSITION:
STA. 475+50.00 TO STA. 476+11.47

NOTE:

1. CURB & GUTTER SLOPES VARY. CONTRACTOR SHALL MATCH EXISTING CROSS SLOPES.

AS BUILT INFORMATION
CONTRACTOR
WORK STARTED BY: DATE:
INSPECTOR'S ACCEPTANCE BY: DATE:
FIELD VERIFICATION BY: DATE:
DRAWINGS CORRECTED BY: DATE:

MICRO–FILM INFORMATION
RECORDED BY DATE:
NO.

BENCHMARKS
PROJECT PRIMARY BENCHMARK: 5_K16A
A CITY OF ALBUQUERQUE 2 INCH BRASS DISC SET FLUSH IN THE SIDEWALK AND STAMPED "5–K16A". THE MONUMENT IS LOCATED ON THE NORTH SIDE OF CENTRAL AVE BETWEEN STANFORD DR AND COLUMBIA DR SE.
NM SPC CENTRAL ZONE GRID:
N: 1485016.971 USFT
E: 1530495.993 USFT
ELEV: 5174.054

SURVEY INFORMATION
FIELD NOTES
NO. BY DATE

30% REVIEW

PRELIMINARY
NOT FOR CONSTRUCTION
04/2015

NO.	DATE	REMARKS	BY
		REVISIONS	
		DESIGN	
		DESIGNED BY: XX	DATE: 4/9/2015
		DRAWN BY: XX	DATE: 4/9/2015
		CHECKED BY: XX	DATE: 4/9/2015

2155 LOUISIANA BLVD NE, SUITE 9500
ALBUQUERQUE, NM 87110
MAIN: (505) 830-5400
FAX: (505) 830-5454

CITY OF ALBUQUERQUE
TRANSIT DEPARTMENT
ABQ RIDE

TITLE: CENTRAL AVENUE ALBUQUERQUE RAPID TRANSIT
PROPOSED TYPICAL SECTIONS

Design Review Committee	City Engineer Approval	Last Design Update	Mo./Day/Yr.	Mo./Day/Yr.

CITY PROJECT NO.	ZONE MAP NO.	SEGMENT NO.	SHEET	OF
631991	K15–K17	S4	14	186

Date: 29 Apr 2015 – 5:35pm User: amguller
Drawing Name: 000000000231026/13.00_CAD/13.02_Project_Submittals/Volume 4 – Segment 4 I–25 to Monroe/TS01.dwg

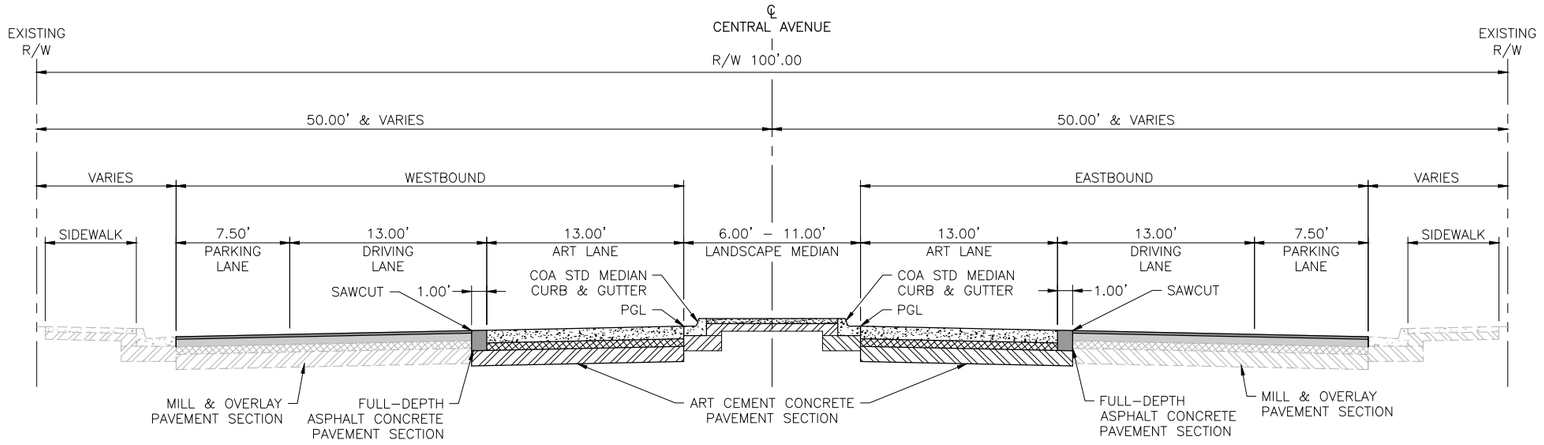

PROPOSED TYPICAL SECTION 18

STA. 476+11.47 TO STA. 478+76.44
STA. 530+08.69 TO STA. 537+03.40

TRANSITION:
STA. 478+76.44 TO STA. 479+34.78
STA. 537+03.40 TO STA. 537+75.71

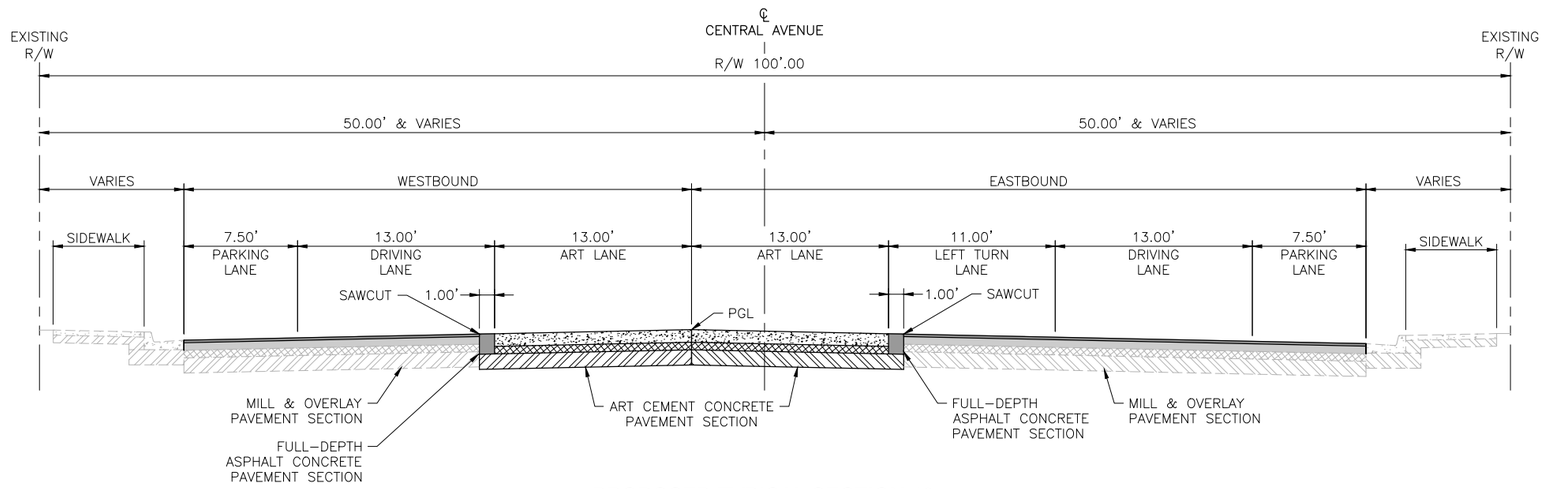

PROPOSED TYPICAL SECTION 19

STA. 479+34.78 TO STA. 480+40.61
STA. 486+94.94 TO STA. 487+99.87
STA. 512+03.68 TO STA. 513+35.82

TRANSITION:
STA. 480+40.61 TO STA. 481+19.71
STA. 487+99.87 TO STA. 488+75.78
STA. 513+35.82 TO STA. 514+06.71

NOTE:

1. CURB & GUTTER SLOPES VARY. CONTRACTOR SHALL MATCH EXISTING CROSS SLOPES.

AS BUILT INFORMATION
CONTRACTOR
WORK STARTED BY: DATE:
INSPECTOR'S ACCEPTANCE BY: DATE:
FIELD VERIFICATION BY: DATE:
DRAWINGS CORRECTED BY: DATE:

MICRO–FILM INFORMATION
RECORDED BY DATE:
NO.

BENCHMARKS
PROJECT PRIMARY BENCHMARK: 5_K16A
A CITY OF ALBUQUERQUE 2 INCH BRASS DISC SET FLUSH IN THE SIDEWALK AND STAMPED "5–K16A". THE MONUMENT IS LOCATED ON THE NORTH SIDE OF CENTRAL AVE BETWEEN STANFORD DR AND COLUMBIA DR SE.
NM SPC CENTRAL ZONE GRID:
N: 1485016.971 USFT
E: 1530495.993 USFT
ELEV: 5174.054

SURVEY INFORMATION
FIELD NOTES
NO. | BY | DATE

30% REVIEW

PRELIMINARY
NOT FOR CONSTRUCTION
04/2015

NO.	DATE	REMARKS	BY

REVISIONS
DESIGN
DESIGNED BY: XX DATE: 4/9/2015
DRAWN BY: XX DATE: 4/9/2015
CHECKED BY: XX DATE: 4/9/2015

2155 LOUISIANA BLVD NE, SUITE 9500
ALBUQUERQUE, NM 87110
MAIN: (505) 830-5400
FAX: (505) 830-5454

CITY OF ALBUQUERQUE
TRANSIT DEPARTMENT
ABQ RIDE

TITLE: CENTRAL AVENUE ALBUQUERQUE RAPID TRANSIT
PROPOSED TYPICAL SECTIONS

Design Review Committee	City Engineer Approval	Last Design Update	Mo./Day/Yr.	Mo./Day/Yr.

CITY PROJECT NO.	ZONE MAP NO.	SEGMENT NO.	SHEET	OF
631991	K15–K17	S4	15	186

Date: 29 Apr 2015 – 5:35pm User: amguller
Drawing Name: 000000000231026/13.00_CAD/13.02_Project_Submittals/Volume 4 – Segment 4 I–25 to Monroe/TS01.dwg

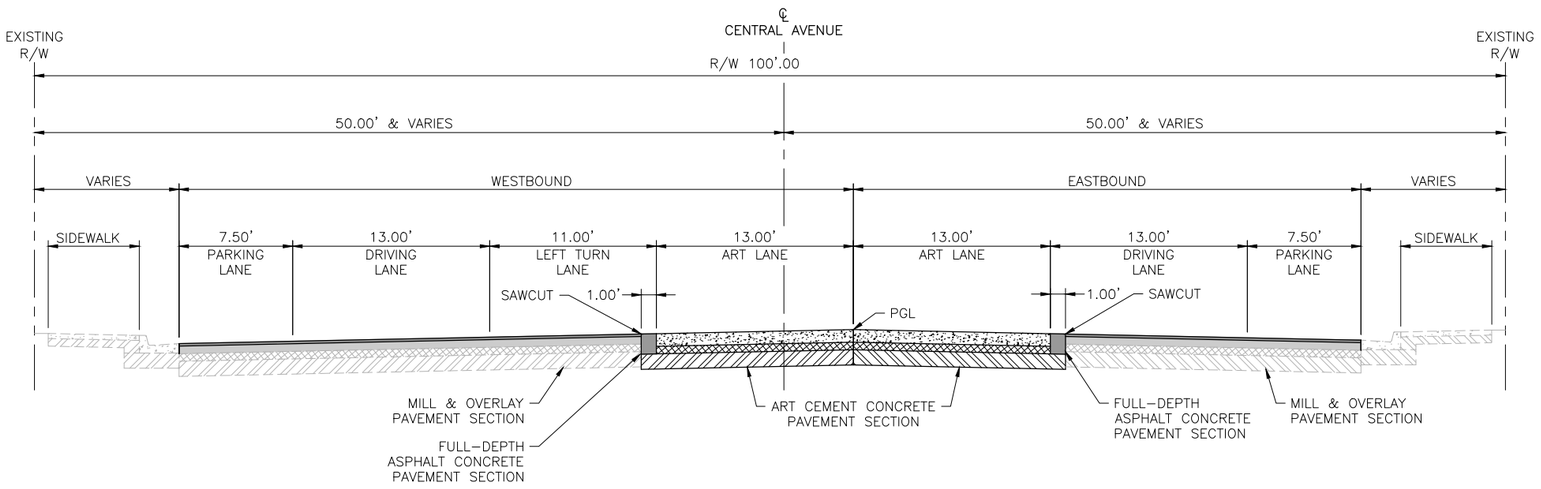

PROPOSED TYPICAL SECTION 20

STA. 481+19.71 TO STA. 482+24.36
STA. 488+75.78 TO STA. 489+55.51
STA. 500+14.68 TO STA. 501+45.37
STA. 514+06.71 TO STA. 515+37.71
STA. 527+86.25 TO STA. 529+49.32

TRANSITION:
STA. 482+24.36 TO STA. 482+82.22
STA. 489+55.51 TO STA. 490+80.51
STA. 501+45.37 TO STA. 502+70.37
STA. 515+37.71 TO STA. 517+11.72
STA. 529+49.32 TO STA. 530+08.69

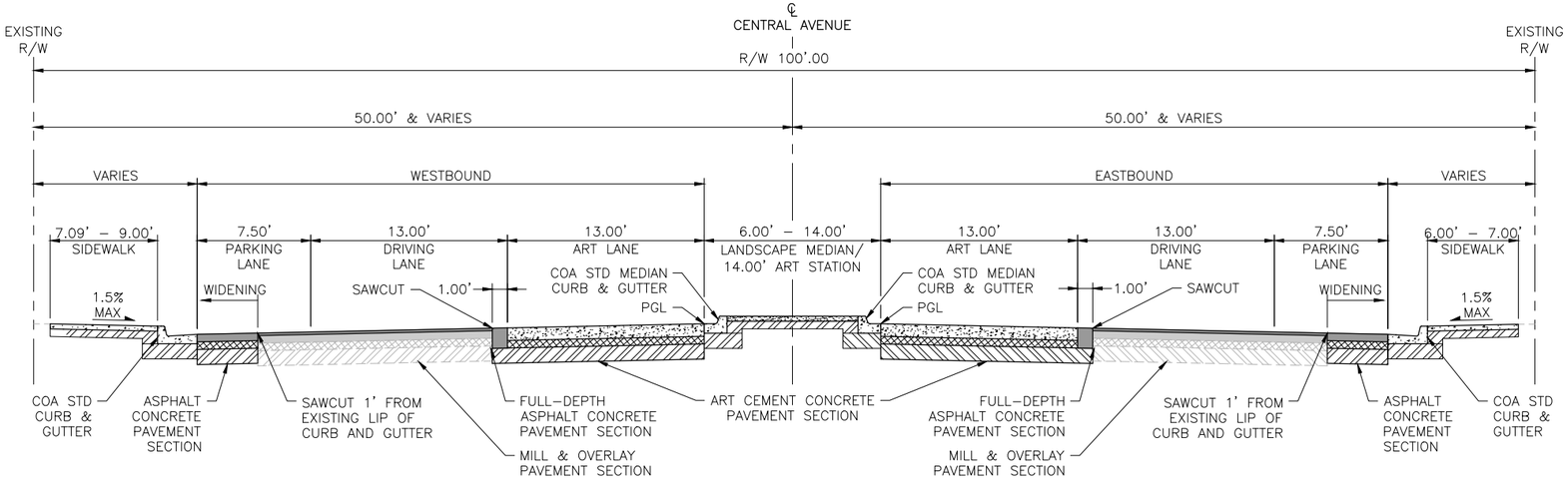

PROPOSED TYPICAL SECTION 21

STA. 482+82.22 TO STA. 486+37.08

TRANSITION:
STA. 486+37.08 TO STA. 486+94.94

NOTE:

1. CURB & GUTTER SLOPES VARY. CONTRACTOR SHALL MATCH EXISTING CROSS SLOPES.

HDR
2155 LOUISIANA BLVD NE, SUITE 9500
ALBUQUERQUE, NM 87110
MAIN: (505) 830-5400
FAX: (505) 830-5454

AS BUILT INFORMATION
CONTRACTOR
WORK STAKED BY DATE:
INSPECTOR'S ACCEPTANCE BY DATE:
FIELD VERIFICATION BY DATE:
DRAWINGS CORRECTED BY DATE:

MICRO-FILM INFORMATION
RECORDED BY DATE:
NO.

BENCHMARKS
PROJECT PRIMARY BENCHMARK: 5_K16A
A CITY OF ALBUQUERQUE 2 INCH BRASS DISC SET FLUSH IN THE SIDEWALK AND STAMPED "5-K16A". THE MONUMENT IS LOCATED ON THE NORTH SIDE OF CENTRAL AVE BETWEEN STANFORD DR AND COLUMBIA DR SE.
NM SPC CENTRAL ZONE GRID:
N: 1485016.971 USFT
E: 1530495.993 USFT
ELEV: 5174.054

SURVEY INFORMATION
FIELD NOTES
NO. BY DATE

30% REVIEW
PRELIMINARY
NOT FOR CONSTRUCTION
04/2015

REVISIONS
NO. DATE REMARKS BY

DESIGN
DESIGNED BY: XX DATE: 4/9/2015
DRAWN BY: XX DATE: 4/9/2015
CHECKED BY: XX DATE: 4/9/2015

ABQ RIDE
CITY OF ALBUQUERQUE
TRANSIT DEPARTMENT
ABQ RIDE

TITLE: CENTRAL AVENUE ALBUQUERQUE RAPID TRANSIT
PROPOSED TYPICAL SECTIONS

Design Review Committee	City Engineer Approval	Last Design Update	Mo./Day/Yr.	Mo./Day/Yr.

CITY PROJECT NO.	ZONE MAP NO.	SEGMENT NO.	SHEET	OF
631991	K15–K17	S4	16	186

Date: 29 Apr 2015 – 5:35pm User: amguller
Drawing Name: 000000000231026/13.00_CAD/13.02_Project_Submittals/Volume 4 – Segment 4 I-25 to Monroe/TS01.dwg

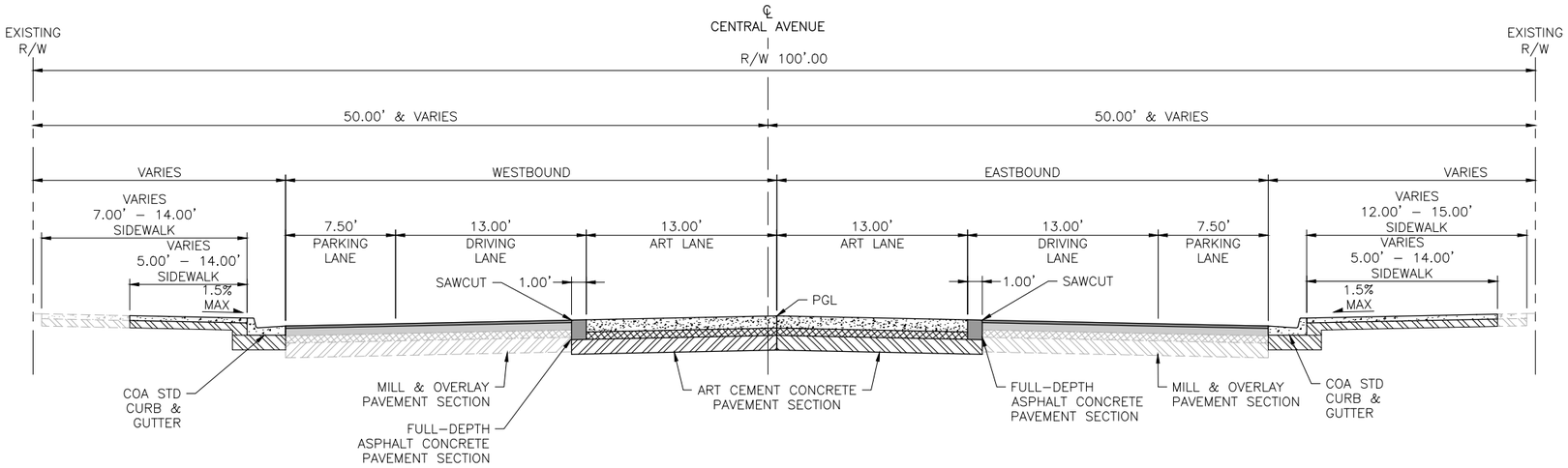

PROPOSED TYPICAL SECTION 22

STA. 490+80.51 TO STA. 496+33.22
STA. 502+70.37 TO STA. 510+25.77
STA. 517+11.72 TO STA. 523+47.94

TRANSITION:
STA. 496+33.22 TO STA. 497+58.22
STA. 510+25.77 TO STA. 512+03.68
STA. 523+47.94 TO STA. 524+54.38

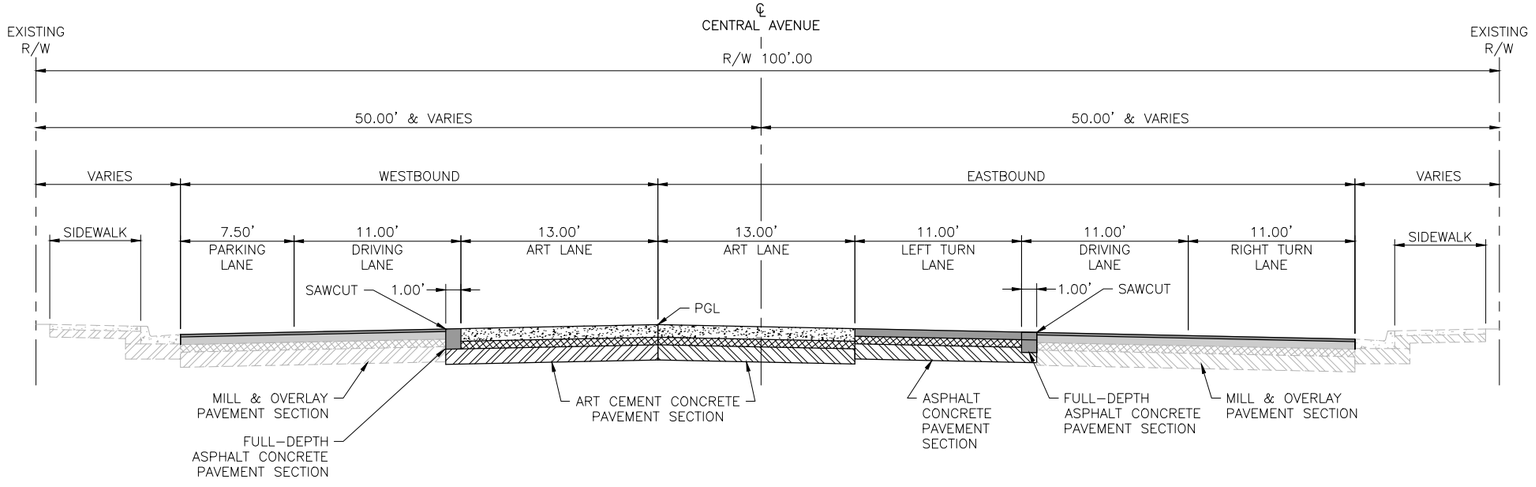

PROPOSED TYPICAL SECTION 23

STA. 497+58.22 TO STA. 499+39.04

TRANSITION:
STA. 499+39.04 TO STA. 500+14.68

NOTE:

1. CURB & GUTTER SLOPES VARY. CONTRACTOR SHALL MATCH EXISTING CROSS SLOPES.

AS BUILT INFORMATION
CONTRACTOR
WORK STAKED BY DATE:
INSPECTOR'S ACCEPTANCE BY DATE:
FIELD VERIFICATION BY DATE:
DRAWINGS CORRECTED BY DATE:

MICRO–FILM INFORMATION
RECORDED BY DATE:
NO.

BENCHMARKS
PROJECT PRIMARY BENCHMARK: 5_K16A
A CITY OF ALBUQUERQUE 2 INCH BRASS DISC SET FLUSH IN THE SIDEWALK AND STAMPED "5–K16A". THE MONUMENT IS LOCATED ON THE NORTH SIDE OF CENTRAL AVE BETWEEN STANFORD DR AND COLUMBIA DR SE.
NM SPC CENTRAL ZONE GRID:
N: 1485016.971 USFT
E: 1530495.993 USFT
ELEV: 5174.054

SURVEY INFORMATION
FIELD NOTES
NO. BY DATE

30% REVIEW
PRELIMINARY
NOT FOR CONSTRUCTION
04/2015

REVISIONS
NO. DATE REMARKS BY

DESIGN
DESIGNED BY: XX DATE: 4/9/2015
DRAWN BY: XX DATE: 4/9/2015
CHECKED BY: XX DATE: 4/9/2015

HDR
2155 LOUISIANA BLVD NE, SUITE 9500
ALBUQUERQUE, NM 87110
MAIN: (505) 830-5400
FAX: (505) 830-5454

ABQRIDE
CITY OF ALBUQUERQUE
TRANSIT DEPARTMENT
ABQ RIDE

TITLE: CENTRAL AVENUE ALBUQUERQUE RAPID TRANSIT
PROPOSED TYPICAL SECTIONS

Design Review Committee	City Engineer Approval	Last Design Update	Mo./Day/Yr.	Mo./Day/Yr.

CITY PROJECT NO.	ZONE MAP NO.	SEGMENT NO.	SHEET	OF
631991	K15–K17	S4	17	186

Date: 29 Apr 2015 – 5:35pm User: amguller
Drawing Name: 000000000231026/13.00_CAD/13.02_Project_Submittals/Volume 4 – Segment 4 I–25 to Monroe/TS01.dwg

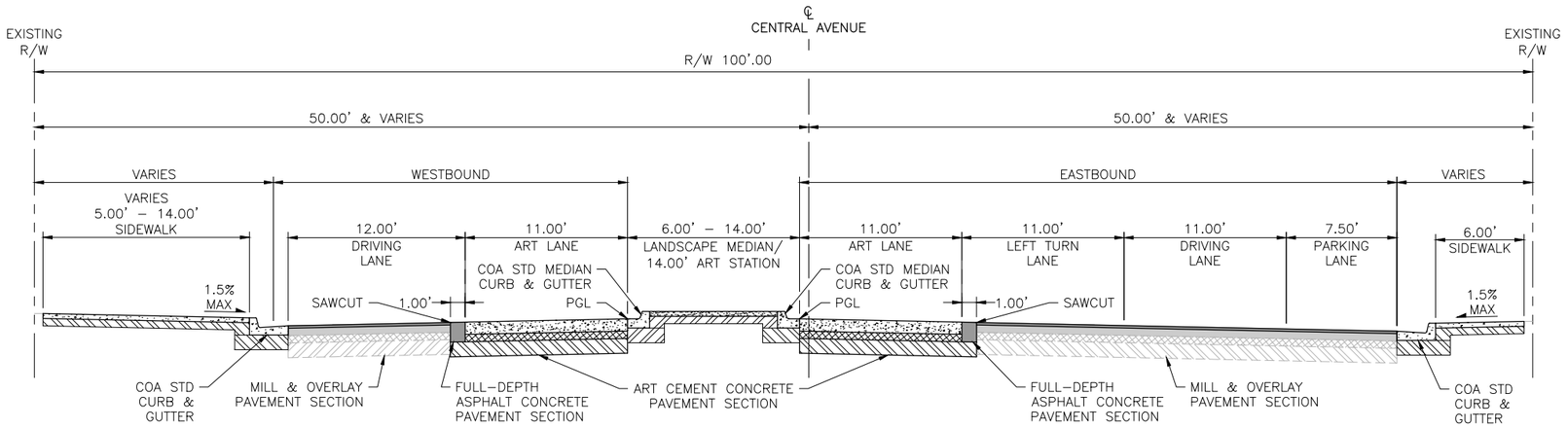

PROPOSED TYPICAL SECTION 24

STA. 524+54.38 TO STA. 527+33.47

TRANSITION:
STA. 527+33.47 TO STA. 527+86.25

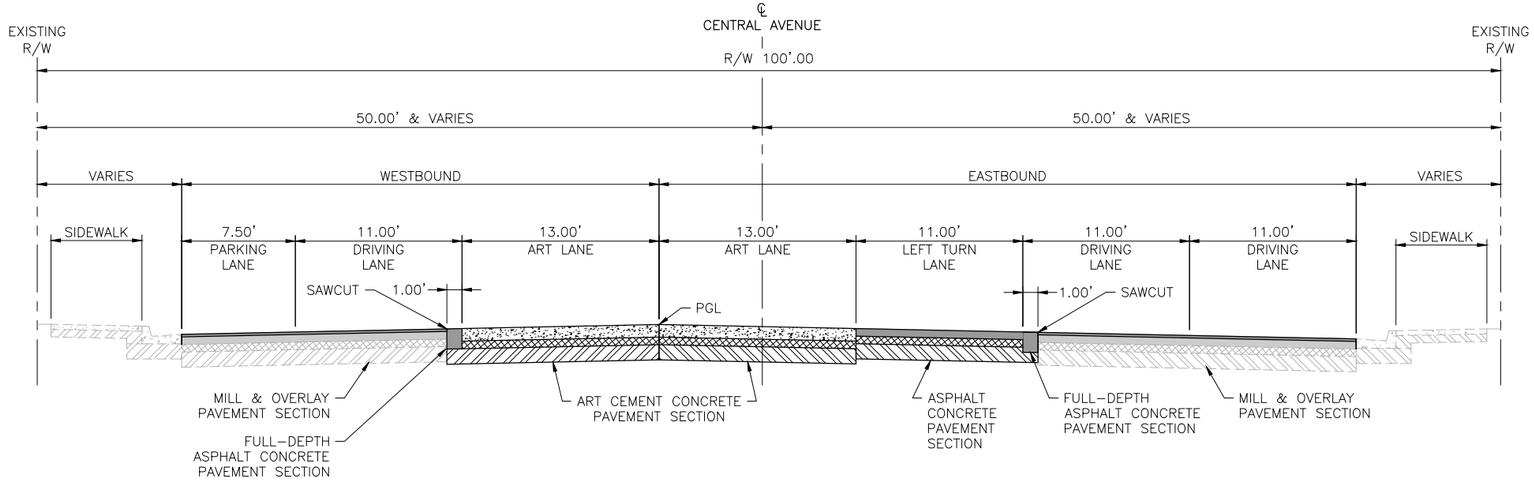

PROPOSED TYPICAL SECTION 25

STA. 537+75.51 TO STA. 539+30.92

TRANSITION:
STA. 539+30.92 TO STA. 539+60 (END SEGMENT 4)

NOTE:

1. CURB & GUTTER SLOPES VARY. CONTRACTOR SHALL MATCH EXISTING CROSS SLOPES.

AS BUILT INFORMATION
CONTRACTOR
WORK STARTED BY: DATE:
INSPECTOR'S ACCEPTANCE BY: DATE:
FIELD VERIFICATION BY: DATE:
DRAWINGS CORRECTED BY: DATE:

BENCHMARKS
PROJECT PRIMARY BENCHMARK: 5_K16A
A CITY OF ALBUQUERQUE 2 INCH BRASS DISC SET FLUSH IN THE SIDEWALK AND STAMPED "5–K16A". THE MONUMENT IS LOCATED ON THE NORTH SIDE OF CENTRAL AVE BETWEEN STANFORD DR AND COLUMBIA DR SE.
NM SPC CENTRAL ZONE GRID:
N: 1485016.971 USFT
E: 1530495.993 USFT
ELLEV: 5174.054

MICRO–FILM INFORMATION
RECORDED BY: DATE:
NO.

SURVEY INFORMATION
FIELD NOTES
NO. | BY | DATE

30% REVIEW

PRELIMINARY
NOT FOR CONSTRUCTION
04/2015

NO.	DATE	REMARKS	BY

REVISIONS
DESIGN
DESIGNED BY: XX DATE: 4/9/2015
DRAWN BY: XX DATE: 4/9/2015
CHECKED BY: XX DATE: 4/9/2015

2155 LOUISIANA BLVD NE, SUITE 9500
ALBUQUERQUE, NM 87110
MAIN: (505) 830-5400
FAX: (505) 830-5454

CITY OF ALBUQUERQUE
TRANSIT DEPARTMENT
ABQ RIDE

TITLE: CENTRAL AVENUE ALBUQUERQUE RAPID TRANSIT
PROPOSED TYPICAL SECTIONS

Design Review Committee	City Engineer Approval	Last Design Update	Mo./Day/Yr.	Mo./Day/Yr.

CITY PROJECT NO.	ZONE MAP NO.	SEGMENT NO.	SHEET	OF
631991	K15–K17	S4	18	186

Date: 29 Apr 2015 – 5:35pm User: amguller
Drawing Name: 000000000231026/13.00_CAD/13.02_Project_Submittals/Volume 4 – Segment 4 I–25 to Monroe/TS01.dwg

SURFACING SCHEDULE

SURFACING SCHEDULE						301.02		302.0X				116.0XX				116.0XX				*	*	336.12		336.01		337.0X				344.04		
						SUBGRADE PREPARATION, 12" AT 95% COMPACTION, CIP.		AGGREGATE BASE COURSE, CRUSHED, X" AT 95% COMPACTIONS, CIP. SD 2408				ARTERIAL ASPHALT CONCRETE TYPE X, COMPLETE				RESIDENTIAL ASPHALT CONCRETE TYPE X, COMPLETE				PG 70-22 PERFORMANCE GRADED ASPHALT MATERIAL	HYDRATED	TACK COAT, CATIONIC EMULSIFIED ASPHALT, CIP.		PRIME COAT, EMULSIFIED ASPHALT, CIP		CONCRETE PAVEMENT X" THICK, PORTLAND CEMENT CONCRETE WITH FLY ASH, CIP. SD XXXX				COLD MILLING, ASPHALT CONCRETE PAVEMENT, 2" THICKNESS, INCL. DISPOSAL OF MILLING, COMPL.		
STATION	TO	STATION	LOCATION	DESCRIPTION	LENGTH (FT)	AVG. WIDTH (FT)	SY	AVG WIDTH (FT)	DEPTH (IN)	SY	TON	AVG WIDTH (FT)	DEPTH (IN)	SY	TON	AVG WIDTH (FT)	DEPTH (IN)	SY	TON	TON	TON	AVG. WIDTH (FT)	SY	AVG. WIDTH (FT)	SY	AVG WIDTH (FT)	DEPTH (IN)	SY	AVG WIDTH (FT)	DEPTH (IN)	SY
ALIGNMENT: CENTRAL AVE																																
	-				0.00																											
	-				0.00																											
	-				0.00																											
	-				0.00																											
	-				0.00																											
	-				0.00																											
	-				0.00																											
	-				0.00																											
	-				0.00																											
	-				0.00																											
	-				0.00																											
	-				0.00																											
	-				0.00																											
					0.00																											
CENTRAL AVE SUBTOTAL:							0.00			0.00					0.00				0.00	0.00	0.00		0.00		0.00			0.00			0.00
CENTRAL AVE SUBTOTAL:							0.00			0.00					0.00				0.00	0.00	0.00		0.00		0.00			0.00			0.00
TOTAL							0.00			0.00					0.00				0.00	0.00	0.00		0.00		0.00			0.00			0.00
USE							**0**			**0**					**0**				**0**	**0**	**0**		**0**		**0**			**0**			**0**

AS BUILT INFORMATION

CONTRACTOR
WORK STARTED BY: DATE:
INSPECTOR'S ACCEPTANCE BY DATE:
FIELD VERIFICATION BY DATE:
DRAWINGS CORRECTED BY DATE:

MICRO-FILM INFORMATION

RECORDED BY DATE:
NO.

BENCHMARKS

PROJECT PRIMARY BENCHMARK: 5_K16A
A CITY OF ALBUQUERQUE 2 INCH BRASS DISC SET FLUSH IN THE SIDEWALK AND STAMPED "5-K16A". THE MONUMENT IS LOCATED ON THE NORTH SIDE OF CENTRAL AVE BETWEEN STANFORD DR AND COLUMBIA DR SE.
NM SPC CENTRAL ZONE GRID:
N: 1485016.971 USFT
E: 1530495.993 USFT
ELLEV: 5174.054

SURVEY INFORMATION

FIELD NOTES

NO.	BY	DATE

30% REVIEW

PRELIMINARY
NOT FOR CONSTRUCTION
04/2015

REVISIONS

NO.	DATE	REMARKS	BY

DESIGN

DESIGNED BY: XX DATE: 4/9/2015
DRAWN BY: XX DATE: 4/9/2015
CHECKED BY: XX DATE: 4/9/2015

2155 LOUISIANA BLVD NE, SUITE 9500
ALBUQUERQUE, NM 87110
MAIN: (505) 830-5400
FAX: (505) 830-5454

CITY OF ALBUQUERQUE
TRANSIT DEPARTMENT
ABQ RIDE

TITLE: CENTRAL AVENUE ALBUQUERQUE RAPID TRANSIT
SURFACING SCHEDULE

Design Review Committee	City Engineer Approval	Last Design Update	Mo./Day/Yr.	Mo./Day/Yr.

CITY PROJECT NO.	ZONE MAP NO.	SEGMENT NO.	SHEET	OF
631991	K15-K17	S4	19	186

Date: 29 Apr 2015 - 5:35pm User: amguller
Drawing Name: 0000000000231026/13.00_CAD/13.02_Project_Submittals/Volume 4 - Segment 4 I-25 to Monroe/SS01.dwg

ESTIMATED STRUCTURE QUANTITES

				340.210	910.005	910.009	910.013	910.017	915.010	915.030	915.040	915.050	920.070	623074	623600
				SIDEWALK CULVERT	18" RCP PIPE	24" RCP PIPE	30" RCP PIPE	36" RCP PIPE	TYPE "A" SINGLE GRATE INLET	TYPE "C" SINGLE GRATE INLET	TYPE "C" DOUBLE GRATE INLET	TYPE "C" TRIPLE GRATE INLET	TYPE "C" MANHOLE	TYPE II MDI (URBAN)	JUNCTION BOX
STATION	TO	STATION	SKEW	EA	LIN. FT.	LIN. FT.	LIN. FT.	LIN. FT.	EA	EA	EA	EA	EA	EA	EA
ALIGNMENT: CENTRAL AVE															

CONSTRUCTION ENGINEERING & LUMP SUM ITEMS

ITEM NO.	DESCRIPTION	UNITS
4.01	CONSTRUCTION STAKING BY THE CONTRACTOR, COMP.	L.S.
4.02	CONSTRUCTION SURVEYING BY THE CONTRACTOR, COMP.	L.S.
6.06	CONSTRUCTION DEMOBILIZATION, COMPL.	L.S.
621.4.1	MOBILIZATION	L.S.
19.01	CONSTRUCTION TRAFFIC CONTROL & BARRICADING, COMPL.	L.S.
201.01	SITE CLEARING AND GRUBBING, COMPL.	1 AC

EARTHWORK SUMMARY

STATION	TO	STATION	ITEM NO 202.01 EXCAVATE & DISPOSE UNCLASSIFIED MATERIAL > 2' DEEP	EMBANKMENT	SHRINK @ 12%	ITEM NO. 205.01 FILL, BORROW, HAUL & COMPL.	REMARKS
ALIGNMENT: CENTRAL AVE							
	-						
	-						
ROADWAY TOTALS:							
USE:			-			-	
ITEM NO. 202.01 - EXCAVATE & DISPOSE UNCLASSIFIED MATERIAL > 2' DEEP						-	CY
ITEM NO. 205.01 - FILL, BORROW, HAUL & COMPL.						-	CY

ITEM NO. 340.05 CURB & GUTTER, STANDARD, PORTLAND CEMENT CONCRETE, INCL. SUBGRADE PREP., CIP, SD 2415

STATION	OFFSET	TO	STATION	OFFSET	LENGTH LIN. FT.	DESCRIPTION
ALIGNMENT: CENTRAL AVE						
TOTAL					0.00	
USE					**0**	
STATIONS TAKEN AT LIP OF CURB						

ITEM NO. 340.06 CURB & GUTTER, MEDIAN, PORTLAND CEMENT CONCRETE, CIP, SD 2408

STATION	OFFSET	TO	STATION	OFFSET	LENGTH LIN. FT.	DESCRIPTION
ALIGNMENT: CENTRAL AVE						
TOTAL					0.00	
USE					**0**	
STATIONS TAKEN AT LIP OF CURB						

ITEM NO. 340.035 VALLEY GUTTER, PORTLAND CEMENT CONCRETE, REMOVE, DISPOSE & REPLACE, CIP.

STATION	OFFSET	TO	STATION	OFFSET	AREA SQ. YD.	DESCRIPTION
ALIGNMENT: CENTRAL AVE						
TOTAL					0.00	
USE					**0**	
STATIONS TAKEN AT BACK OF CURB						

ITEM NO. 340.01 SIDEWALK, 4" THICK, PORTLAND CEMENT CONCRETE, INCL. SUBGRADE COMPACTION, CIP. SD 2430

STATION	OFFSET	TO	STATION	OFFSET	AREA SQ. YD.	DESCRIPTION
ALIGNMENT: CENTRAL AVE						
TOTAL					0.00	
USE					**0**	
STATIONS TAKEN AT BACK OF CURB						

ITEM NO. 346.11 - TEXTURED MEDIAN PAVEMENT, 4" THICK, COLORED PORTLAND CEMENT CONCRETE, INCL. SUBGRADE COMPACTION, CIP. SD 2408

STATION	OFFSET	TO	STATION	OFFSET	AREA SQ. YD.	DESCRIPTION
ALIGNMENT: CENTRAL AVE						
TOTAL					0.00	
USE					**0**	
STATIONS TAKEN AT BACK OF CURB						

ITEM NO. 340.023 WHEELCHAIR ACCESS RAMP, 4" PCC, STD. CURB., CIP. SD 2418

STATION	OFFSET	TO	STATION	OFFSET	AREA SQ. YD.	DESCRIPTION
ALIGNMENT: CENTRAL AVE						
TOTAL					0.00	
USE					**0**	
STATIONS TAKEN AT BACK OF CURB						

ITEM NO. 340.11 HEADER CURB, PC CONCRETE, INCL. SUBGRADE, CIP., SD 2415

STATION	OFFSET	TO	STATION	OFFSET	LENGTH LIN. FT.	DESCRIPTION
ALIGNMENT: CENTRAL AVE						
TOTAL					0.00	
USE					**0**	
STATIONS TAKEN AT FLOWLINE OF CURB						

ITEM NO. 340.02 - DRIVEPAD 6" THICK, PORTLAND CEMENT CONCRETE, INCL. SUBGRADE COMPACTION, CIP. SD 2425

STATION	OFFSET	TO	STATION	OFFSET	AREA SQ. YD.	DESCRIPTION
ALIGNMENT: CENTRAL AVE						
TOTAL					0.00	
USE					**0**	
STATIONS TAKEN AT LIP OF CURB						

AS BUILT INFORMATION
CONTRACTOR
WORK STARTED BY: DATE:
INSPECTOR'S ACCEPTANCE BY DATE:
FIELD VERIFICATION BY DATE:
DRAWINGS CORRECTED BY DATE:

MICRO-FILM INFORMATION
RECORDED BY DATE:
NO.

SURVEY INFORMATION
FIELD NOTES

NO.	BY	DATE

BENCHMARKS
PROJECT PRIMARY BENCHMARK: 5_K16A
A CITY OF ALBUQUERQUE 2 INCH BRASS DISC SET FLUSH IN THE SIDEWALK AND STAMPED "5-K16A". THE MONUMENT IS LOCATED ON THE NORTH SIDE OF CENTRAL AVE BETWEEN STANFORD DR AND COLUMBIA DR SE.
NM SPC CENTRAL ZONE GRID:
N: 1485016.971 USFT
E: 1530495.993 USFT
ELLEV: 5174.054

30% REVIEW

PRELIMINARY
NOT FOR CONSTRUCTION
04/2015

NO.	DATE	REMARKS	BY

REVISIONS
DESIGN
DESIGNED BY: XX DATE: 4/9/2015
DRAWN BY: XX DATE: 4/9/2015
CHECKED BY: XX DATE: 4/9/2015

2155 LOUISIANA BLVD NE, SUITE 9500
ALBUQUERQUE, NM 87110
MAIN: (505) 830-5400
FAX: (505) 830-5454

CITY OF ALBUQUERQUE
TRANSIT DEPARTMENT
ABQ RIDE

TITLE: CENTRAL AVENUE ALBUQUERQUE RAPID TRANSIT
MISCELLANEOUS QUANTITIES

Design Review Committee	City Engineer Approval	Last Design Update	Mo./Day/Yr.	Mo./Day/Yr.

CITY PROJECT NO.	ZONE MAP NO.	SEGMENT NO.	SHEET	OF
631991	K15-K17	S4	21	186

Date: 29 Apr 2015 - 5:36pm User: amguiler
Drawing Name: 0000000002310 26/13.00_CAD/13.02_Project_Submittals/Volume 4 - Segment 4 I-25 to Monroe/M001.dwg

ITEM NO. 343.08 EXISTING CURB & GUTTER OR VALLEY GUTTER, PC CONCRETE, REMOVE & DISPOSE, COMPL.

STATION	OFFSET	TO	STATION	OFFSET	LENGTH LIN. FT.	DESCRIPTION
ALIGNMENT: CENTRAL AVE						
TOTAL					0.00	
USE					**0**	
STATIONS TAKEN AT LIP OF CURB						

ITEM NO. 343.085 EXISTING SIDEWALK, 4" PORTLAND CEMENT CONCRETE, REMOVE & DISPOSE

STATION	OFFSET	TO	STATION	OFFSET	AREA SQ. YD.	DESCRIPTION
ALIGNMENT: CENTRAL AVE						
TOTAL					0.00	
USE					**0**	
STATIONS TAKEN AT BACK OF CURB						

ITEM NO. 343.0X - EXISTING PAVEMENT, ASPHALT CONCRETE, X" THICK, SAWCUT, REMOVE & DISPOSE, COMPL.

STATION	OFFSET	TO	STATION	OFFSET	AREA SQ. YD.	DESCRIPTION
ALIGNMENT: CENTRAL AVE						
TOTAL					0.00	
USE					**0**	

ITEM NO. 201.02 - TREES, 12" TO 30" CIRCUMFERENCE, REMOVE AND DISPOSE, COMPL.

STATION	OFFSET	TO	STATION	OFFSET	EACH EA	DESCRIPTION
ALIGNMENT: CENTRAL AVE						
TOTAL					0.00	
USE					**0**	
STATIONS TAKEN AT LIP OF CURB						

AS BUILT INFORMATION

CONTRACTOR

WORK STARTED BY: DATE:

INSPECTOR'S ACCEPTANCE BY DATE:

FIELD VERIFICATION BY DATE:

DRAWINGS CORRECTED BY DATE:

MICRO-FILM INFORMATION

RECORDED BY DATE:

NO.

SURVEY INFORMATION

FIELD NOTES

NO.	BY	DATE

BENCHMARKS

PROJECT PRIMARY BENCHMARK: 5_K16A

A CITY OF ALBUQUERQUE 2 INCH BRASS DISC SET FLUSH IN THE SIDEWALK AND STAMPED "5-K16A". THE MONUMENT IS LOCATED ON THE NORTH SIDE OF CENTRAL AVE BETWEEN STANFORD DR AND COLUMBIA DR SE.

NM SPC CENTRAL ZONE GRID:

N: 1485016.971 USFT

E: 1530495.993 USFT

ELLEV: 5174.054

30% REVIEW

PRELIMINARY
NOT FOR CONSTRUCTION
04/2015

REVISIONS

NO.	DATE	REMARKS	BY

DESIGN

DESIGNED BY: XX DATE: 4/9/2015

DRAWN BY: XX DATE: 4/9/2015

CHECKED BY: XX DATE: 4/9/2015

2155 LOUISIANA BLVD NE, SUITE 9500
ALBUQUERQUE, NM 87110
MAIN: (505) 830-5400
FAX: (505) 830-5454

ABQRIDE

CITY OF ALBUQUERQUE
TRANSIT DEPARTMENT
ABQ RIDE

TITLE: CENTRAL AVENUE ALBUQUERQUE RAPID TRANSIT
REMOVAL QUANTITIES

Design Review Committee	City Engineer Approval	Last Design Update	Mo./Day/Yr.	Mo./Day/Yr.

CITY PROJECT NO.	ZONE MAP NO.	SEGMENT NO.	SHEET	OF
631991	K15-K17	S4	22	186

Date: 29 Apr 2015 - 5:36pm User: amuller
Drawing Name: 0000000002310261/13.00_CAD/13.02_Project_Submittals/Volume 4 - Segment 4 I-25 to Monroe/M002.dwg

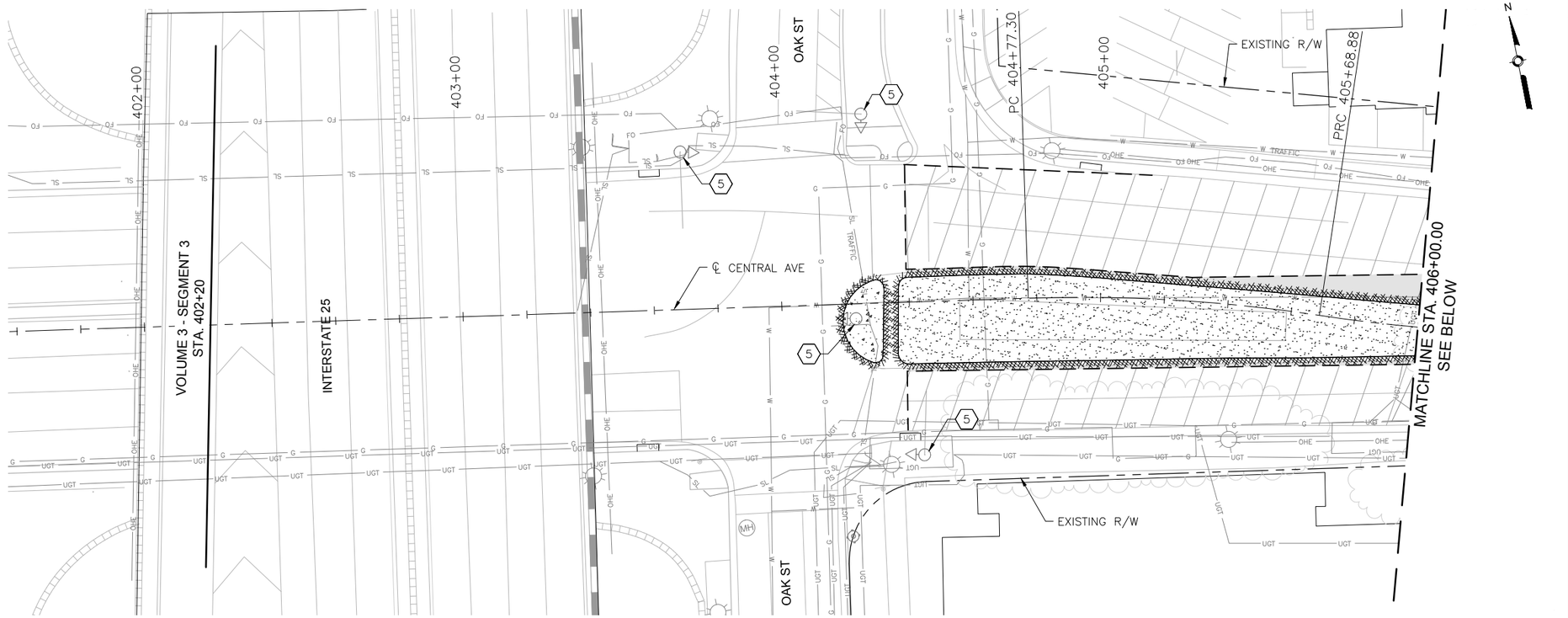

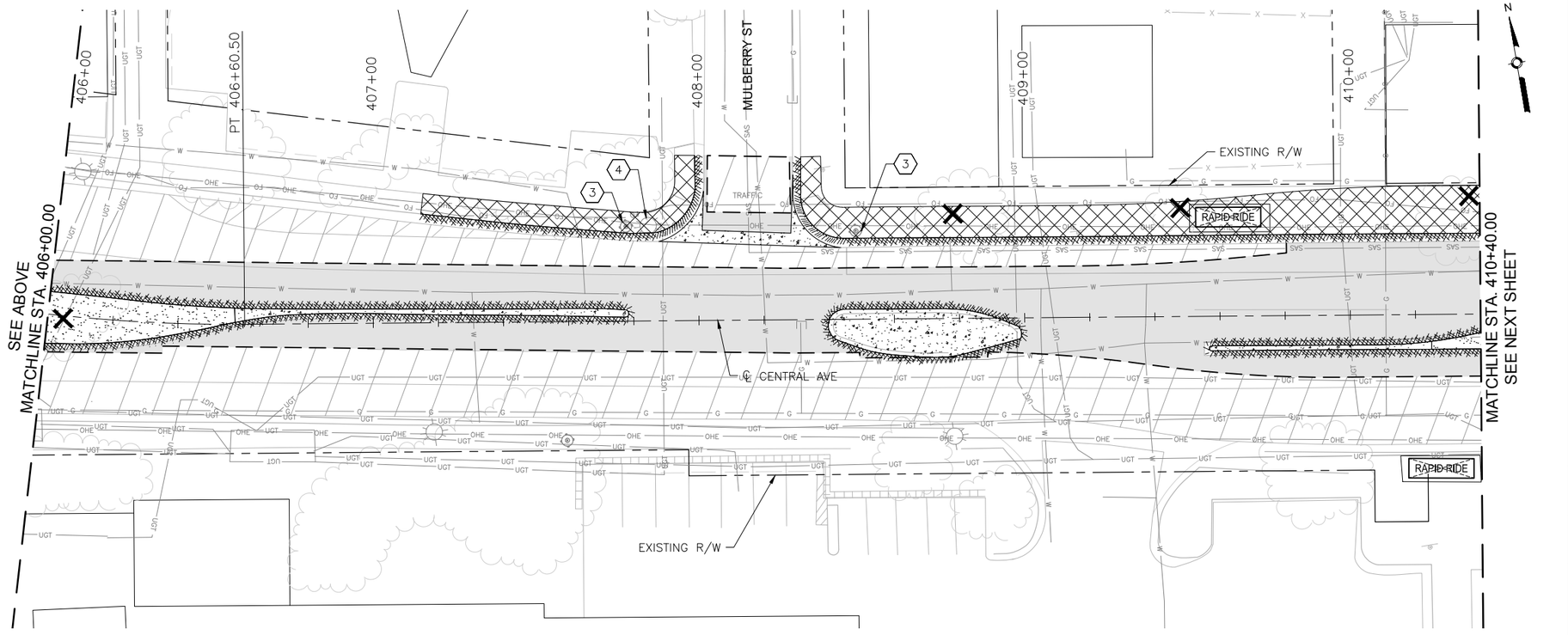

KEYED NOTES

1. REMOVE AND DISPOSE CURB INLET.
2. REMOVE AND DISPOSE STORM PIPE.
3. ADJUST EXISTING UTILITY TO FINAL GRADE. SEE PLAN AND PROFILE SHEETS FOR UTILITY ADJUSTMENTS.
4. REMOVE EXISTING LIGHT POLE.
5. REMOVE EXISTING SIGNAL MAST.
6. REMOVE EXISTING SIGNAL EQUIPMENT.
7. REMOVE SIDEWALK CULVERT.

LEGEND

- REMOVE EXISTING ASPHALT CONCRETE PAVEMENT SECTION
- REMOVE EXISTING PC CONCRETE PAVEMENT SECTION
- REMOVE EXISTING SIDEWALK OR PAVED MEDIAN
- REMOVE EXISTING GRAVEL LANDSCAPED MEDIAN
- 2" MILL EXISTING ASPHALT CONCRETE PAVEMENT
- REMOVE EXISTING CURB AND GUTTER
- SAWCUT PAVEMENT TO NEAT VERTICAL LINE
- REMOVE EXISTING TREE
- REMOVE EXISTING WALL STRUCTURE
- BUS SHELTER — REMOVE AND RELOCATE EXISTING BUS SHELTER
- RAPID RIDE — REMOVE EXISTING RAPID RIDE BUS SHELTER

SURVEY INFORMATION

FIELD NOTES

NO.	BY	DATE

BENCHMARKS

PROJECT PRIMARY BENCHMARK: 5_K16A
A CITY OF ALBUQUERQUE 2 INCH BRASS DISC SET FLUSH IN THE SIDEWALK AND STAMPED "5-K16A". THE MONUMENT IS LOCATED ON THE NORTH SIDE OF CENTRAL AVE BETWEEN STANFORD DR AND COLUMBIA DR SE.
NM SPC CENTRAL ZONE GRID:
N: 1485016.971 USFT
E: 1530495.993 USFT
ELEV: 5174.054

AS BUILT INFORMATION

CONTRACTOR
WORK INSPECTED BY: DATE:
CONTRACTOR'S ACCEPTANCE BY: DATE:
FIELD VERIFICATION BY: DATE:
DRAWINGS CORRECTED BY: DATE:

MICRO-FILM INFORMATION

RECORDED BY DATE:
NO.

30% REVIEW

PRELIMINARY
NOT FOR CONSTRUCTION
04/2015

NO.	DATE	REMARKS	BY
		REVISIONS	
		DESIGN	
		DESIGNED BY: ARG/RC	DATE: 4/9/2015
		DRAWN BY: ARG/RC	DATE: 4/9/2015
		CHECKED BY: MG	DATE: 4/9/2015

2155 LOUISIANA BLVD NE, SUITE 9500
ALBUQUERQUE, NM 87110
MAIN: (505) 830-5400
FAX: (505) 830-5454

CITY OF ALBUQUERQUE
TRANSIT DEPARTMENT
ABQ RIDE

TITLE: CENTRAL AVENUE ALBUQUERQUE RAPID TRANSIT
REMOVALS AND ADJUSTMENTS

Design Review Committee	City Engineer Approval	Last Design Update	Mo./Day/Yr.	Mo./Day/Yr.

CITY PROJECT NO.	ZONE MAP NO.	SEGMENT NO.	SHEET	OF
631991	K15–K17	S4	23	186

Date: 29 Apr 2015 — 5:37pm User: amguiler
Drawing Name: 0000000002231026/13.00_CAD/13.02_Project_Submittals/Volume 4 – Segment 4 I-25 to Monroe/RV_PL01-05.dwg

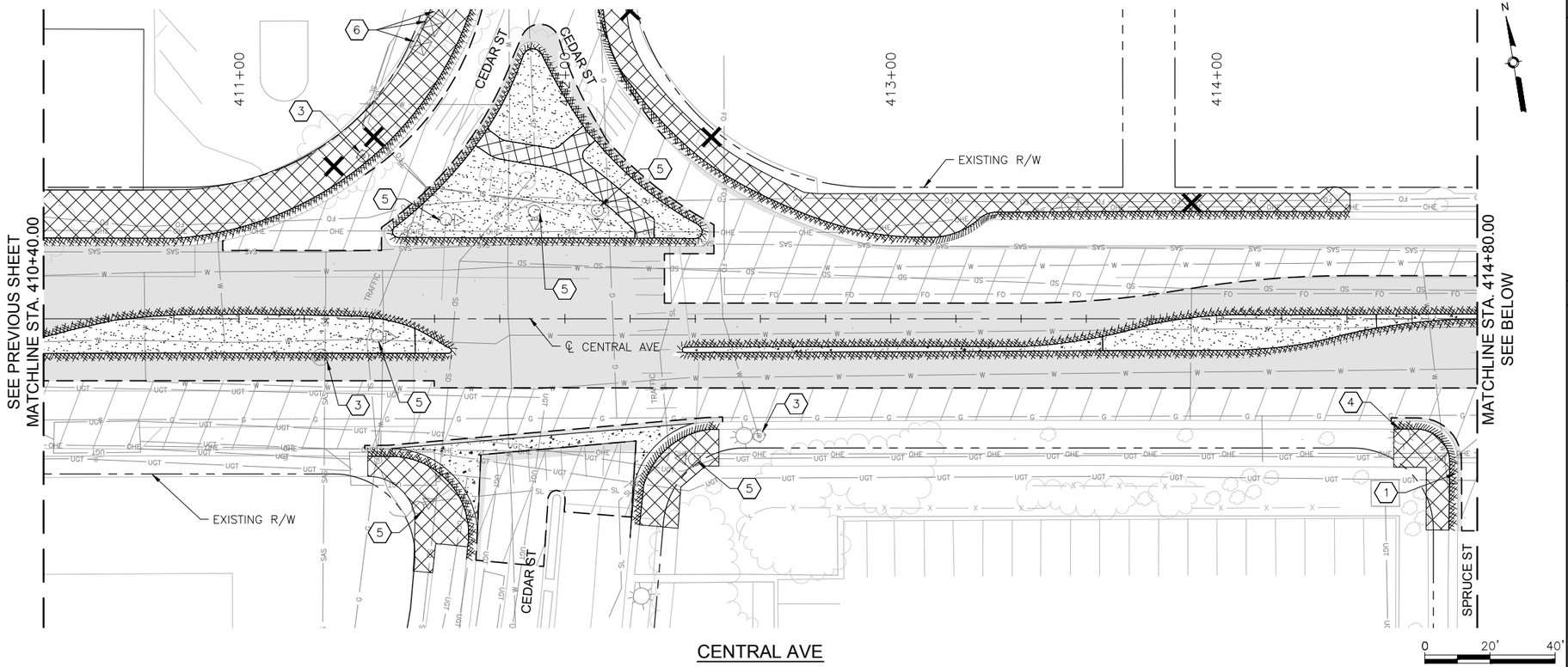

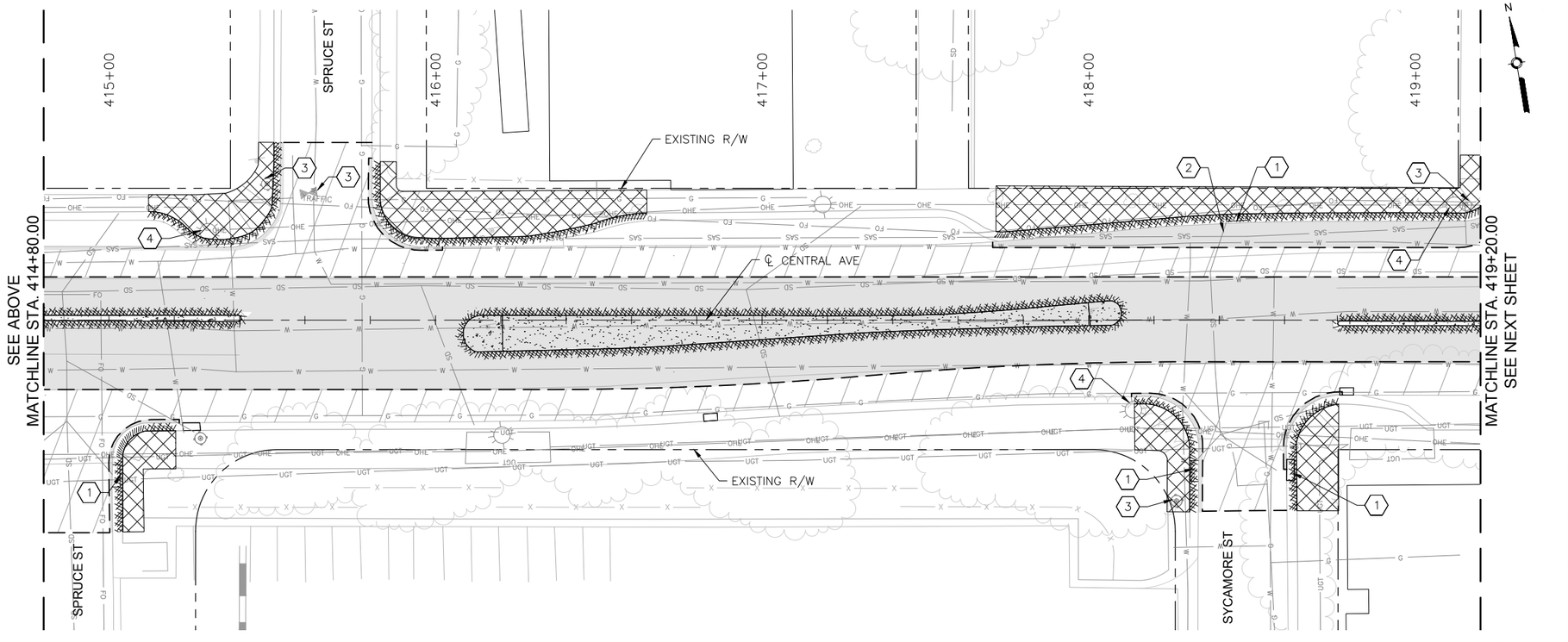

KEYED NOTES

1. REMOVE AND DISPOSE CURB INLET.
2. REMOVE AND DISPOSE STORM PIPE.
3. ADJUST EXISTING UTILITY TO FINAL GRADE. SEE PLAN AND PROFILE SHEETS FOR UTILITY ADJUSTMENTS.
4. REMOVE EXISTING LIGHT POLE.
5. REMOVE EXISTING SIGNAL MAST.
6. REMOVE EXISTING SIGNAL EQUIPMENT.
7. REMOVE SIDEWALK CULVERT.

LEGEND

- REMOVE EXISTING ASPHALT CONCRETE PAVEMENT SECTION
- REMOVE EXISTING PC CONCRETE PAVEMENT SECTION
- REMOVE EXISTING SIDEWALK OR PAVED MEDIAN
- REMOVE EXISTING GRAVEL LANDSCAPED MEDIAN
- 2" MILL EXISTING ASPHALT CONCRETE PAVEMENT
- REMOVE EXISTING CURB AND GUTTER
- SAWCUT PAVEMENT TO NEAT VERTICAL LINE
- REMOVE EXISTING TREE
- REMOVE EXISTING WALL STRUCTURE
- BUS SHELTER — REMOVE AND RELOCATE EXISTING BUS SHELTER
- RAPID RIDE — REMOVE EXISTING RAPID RIDE BUS SHELTER

SURVEY INFORMATION			
FIELD NOTES			
NO.	BY	DATE	

BENCHMARKS	AS BUILT INFORMATION
PROJECT PRIMARY BENCHMARK: 5_K16A	CONTRACTOR
A CITY OF ALBUQUERQUE 2 INCH BRASS DISC SET FLUSH IN THE SIDEWALK AND STAMPED "5-K16A". THE MONUMENT IS LOCATED ON THE NORTH SIDE OF CENTRAL AVE BETWEEN STANFORD DR AND COLUMBIA DR SE.	WORK STARTED BY: DATE: INSPECTOR'S ACCEPTANCE BY DATE: FIELD VERIFICATION BY DATE: DRAWINGS CORRECTED BY DATE: MICRO-FILM INFORMATION RECORDED BY DATE: NO. NM SPC CENTRAL ZONE GRID: N: 1485016.971 USFT E: 1530495.993 USFT ELLEV: 5174.054

30% REVIEW

PRELIMINARY
NOT FOR CONSTRUCTION
04/2015

NO.	DATE	REMARKS	BY
		REVISIONS	
		DESIGN	
		DESIGNED BY: ARG/RC	DATE: 4/9/2015
		DRAWN BY: ARG/RC	DATE: 4/9/2015
		CHECKED BY: MG	DATE: 4/9/2015

2155 LOUISIANA BLVD NE, SUITE 9500
ALBUQUERQUE, NM 87110
MAIN: (505) 830-5400
FAX: (505) 830-5454

CITY OF ALBUQUERQUE
TRANSIT DEPARTMENT
ABQ RIDE

TITLE: CENTRAL AVENUE ALBUQUERQUE RAPID TRANSIT
REMOVALS AND ADJUSTMENTS

Design Review Committee	City Engineer Approval	Last Design Update	Mo./Day/Yr.	Mo./Day/Yr.

CITY PROJECT NO.	ZONE MAP NO.	SEGMENT NO.	SHEET	OF
631991	K15-K17	S4	24	186

Date: 29 Apr 2015 — 5:38pm User: amguter
Drawing Name: 0000000000231026/13.00_CAD/13.02_Project_Submittals/Volume 4 – Segment 4 I-25 to Monroe/RV_PL01-05.dwg

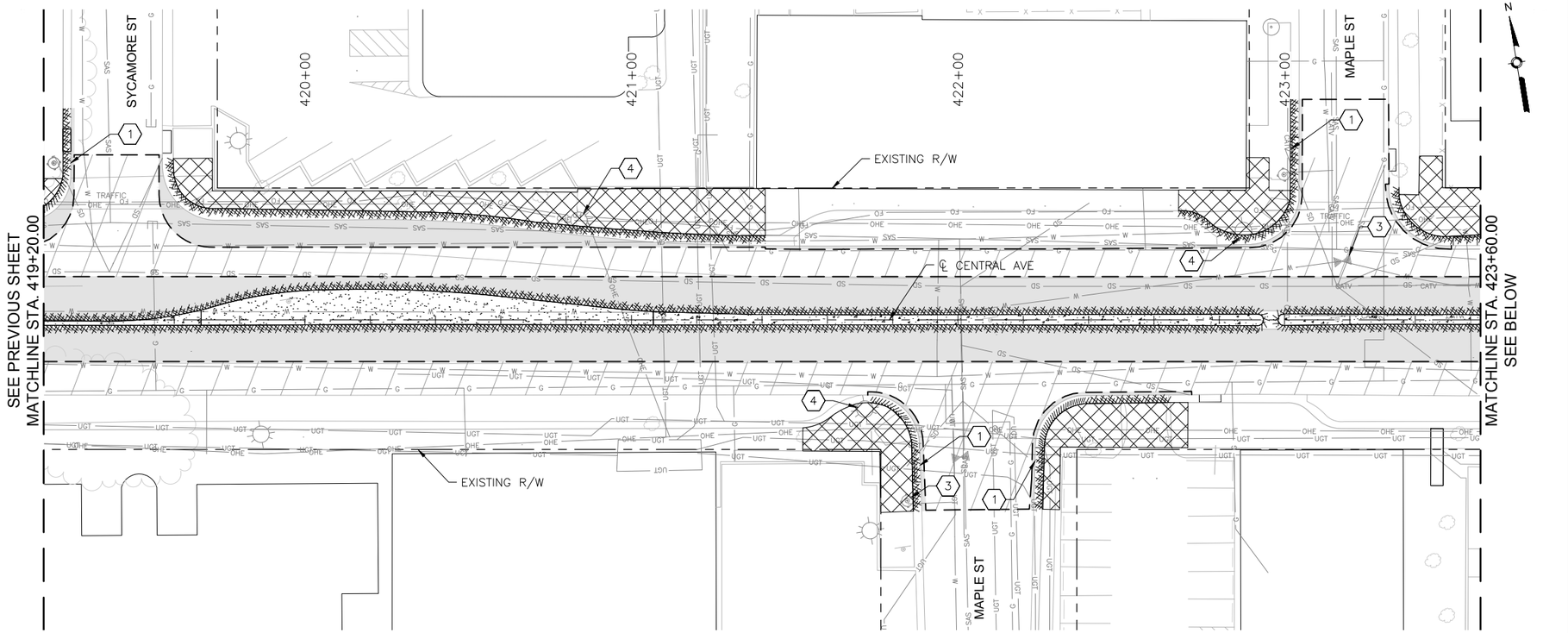

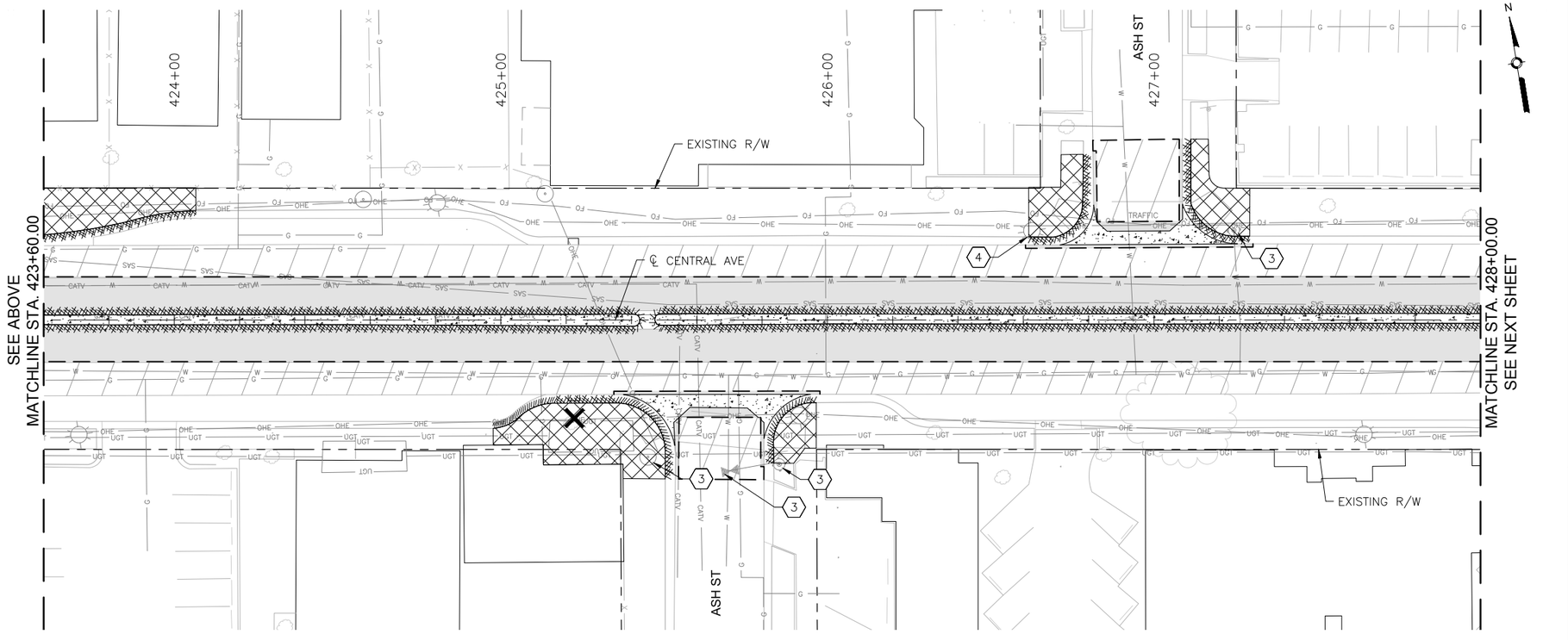

KEYED NOTES

1. REMOVE AND DISPOSE CURB INLET.
2. REMOVE AND DISPOSE STORM PIPE.
3. ADJUST EXISTING UTILITY TO FINAL GRADE. SEE PLAN AND PROFILE SHEETS FOR UTILITY ADJUSTMENTS.
4. REMOVE EXISTING LIGHT POLE.
5. REMOVE EXISTING SIGNAL MAST.
6. REMOVE EXISTING SIGNAL EQUIPMENT.
7. REMOVE SIDEWALK CULVERT.

LEGEND

- REMOVE EXISTING ASPHALT CONCRETE PAVEMENT SECTION
- REMOVE EXISTING PC CONCRETE PAVEMENT SECTION
- REMOVE EXISTING SIDEWALK OR PAVED MEDIAN
- REMOVE EXISTING GRAVEL LANDSCAPED MEDIAN
- 2" MILL EXISTING ASPHALT CONCRETE PAVEMENT
- REMOVE EXISTING CURB AND GUTTER
- SAWCUT PAVEMENT TO NEAT VERTICAL LINE
- REMOVE EXISTING TREE
- REMOVE EXISTING WALL STRUCTURE
- BUS SHELTER — REMOVE AND RELOCATE EXISTING BUS SHELTER
- RAPID RIDE — REMOVE EXISTING RAPID RIDE BUS SHELTER

SURVEY INFORMATION

FIELD NOTES

NO.	BY	DATE

BENCHMARKS

PROJECT PRIMARY BENCHMARK: 5_K16A
A CITY OF ALBUQUERQUE 2 INCH BRASS DISC SET FLUSH IN THE SIDEWALK AND STAMPED "5-K16A". THE MONUMENT IS LOCATED ON THE NORTH SIDE OF CENTRAL AVE BETWEEN STANFORD DR AND COLUMBIA DR SE.
NM SPC CENTRAL ZONE GRID:
N: 1485016.971 USFT
E: 1530495.993 USFT
ELEV: 5174.054

AS BUILT INFORMATION

CONTRACTOR
WORK STARTED BY: DATE:
INSPECTOR'S ACCEPTANCE BY: DATE:
FIELD VERIFICATION BY: DATE:
DRAWINGS CORRECTED BY: DATE:

MICRO-FILM INFORMATION

RECORDED BY DATE:
NO.

30% REVIEW

PRELIMINARY
NOT FOR CONSTRUCTION
04/2015

REVISIONS

NO.	DATE	REMARKS	BY

DESIGN

DESIGNED BY: ARG/RC DATE: 4/9/2015
DRAWN BY: ARG/RC DATE: 4/9/2015
CHECKED BY: MG DATE: 4/9/2015

2155 LOUISIANA BLVD NE, SUITE 9500
ALBUQUERQUE, NM 87110
MAIN: (505) 830-5400
FAX: (505) 830-5454

CITY OF ALBUQUERQUE
TRANSIT DEPARTMENT
ABQ RIDE

TITLE: CENTRAL AVENUE ALBUQUERQUE RAPID TRANSIT
REMOVALS AND ADJUSTMENTS

Design Review Committee	City Engineer Approval	Last Design Update	Mo./Day/Yr.	Mo./Day/Yr.

CITY PROJECT NO.	ZONE MAP NO.	SEGMENT NO.	SHEET	OF
631991	K15–K17	S4	25	186

Date: 29 Apr 2015 — 5:39pm User: amguiter
Drawing Name: 0000000000231026/13.00_CAD/13.02_Project_Submittals/Volume 4 – Segment 4 I-25 to Monroe/RV_PL01-05.dwg

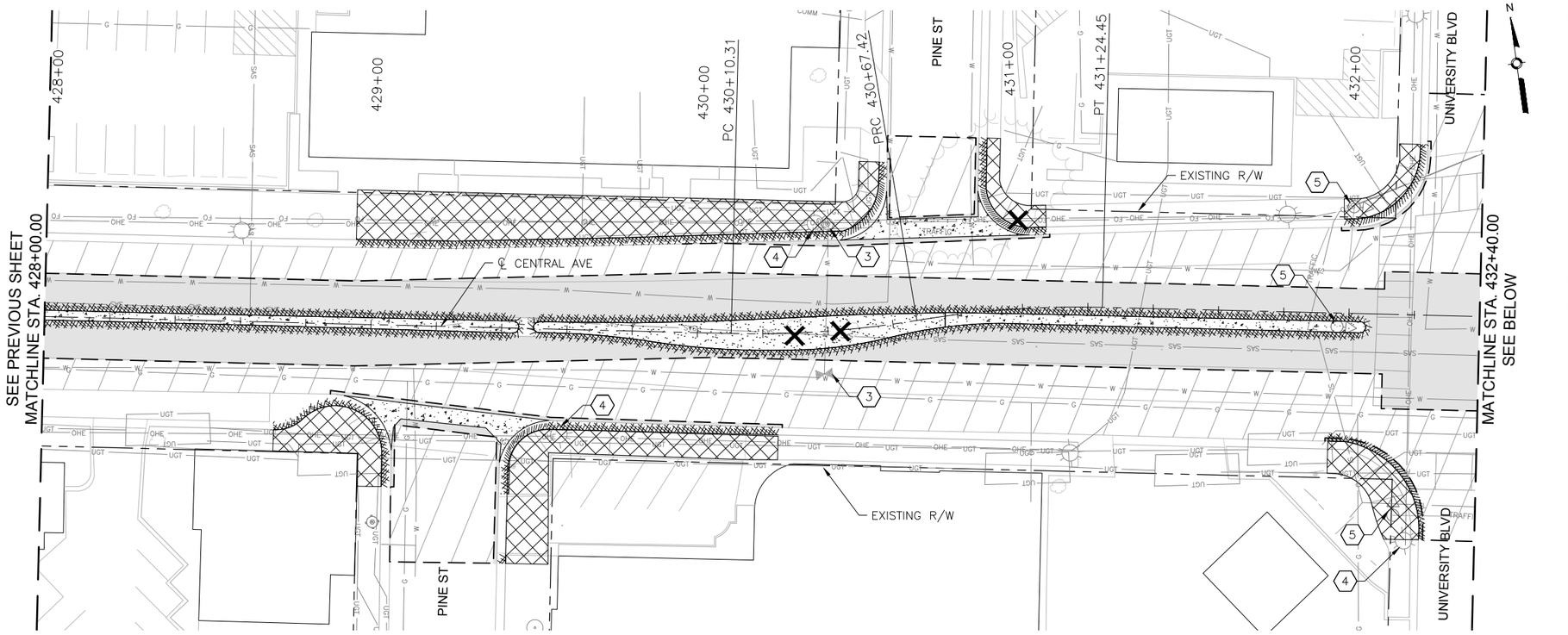

CENTRAL AVE

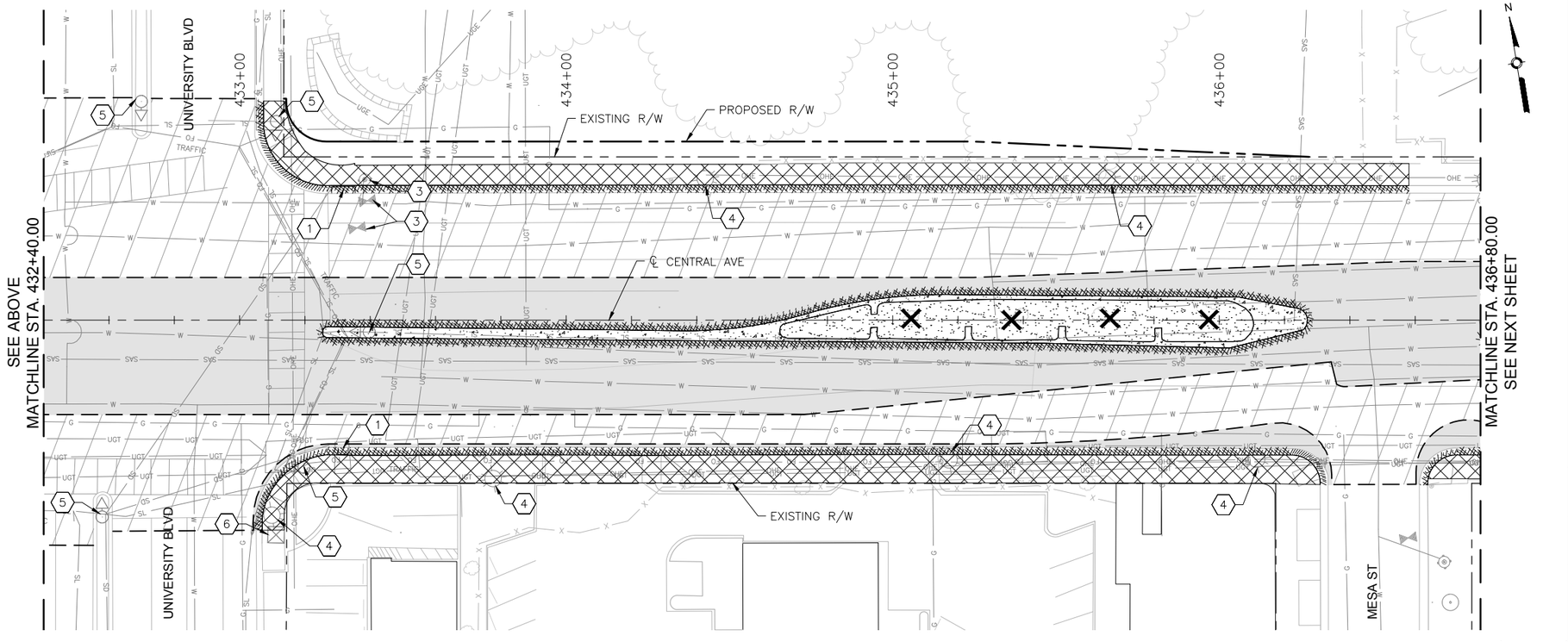

CENTRAL AVE

KEYED NOTES

1. REMOVE AND DISPOSE CURB INLET.
2. REMOVE AND DISPOSE STORM PIPE.
3. ADJUST EXISTING UTILITY TO FINAL GRADE. SEE PLAN AND PROFILE SHEETS FOR UTILITY ADJUSTMENTS.
4. REMOVE EXISTING LIGHT POLE.
5. REMOVE EXISTING SIGNAL MAST.
6. REMOVE EXISTING SIGNAL EQUIPMENT.
7. REMOVE SIDEWALK CULVERT.

LEGEND

- REMOVE EXISTING ASPHALT CONCRETE PAVEMENT SECTION
- REMOVE EXISTING PC CONCRETE PAVEMENT SECTION
- REMOVE EXISTING SIDEWALK OR PAVED MEDIAN
- REMOVE EXISTING GRAVEL LANDSCAPED MEDIAN
- 2" MILL EXISTING ASPHALT CONCRETE PAVEMENT
- REMOVE EXISTING CURB AND GUTTER
- SAWCUT PAVEMENT TO NEAT VERTICAL LINE
- REMOVE EXISTING TREE
- REMOVE EXISTING WALL STRUCTURE
- BUS SHELTER — REMOVE AND RELOCATE EXISTING BUS SHELTER
- RAPID RIDE — REMOVE EXISTING RAPID RIDE BUS SHELTER

AS BUILT INFORMATION

CONTRACTOR
WORK STARTED BY: DATE:
INSPECTOR'S ACCEPTANCE BY DATE:
FIELD VERIFICATION BY DATE:
DRAWINGS CORRECTED BY DATE:

MICRO-FILM INFORMATION

RECORDED BY DATE:
NO.

BENCHMARKS

PROJECT PRIMARY BENCHMARK: 5_K16A
A CITY OF ALBUQUERQUE 2 INCH BRASS DISC SET FLUSH IN THE SIDEWALK AND STAMPED "5-K16A". THE MONUMENT IS LOCATED ON THE NORTH SIDE OF CENTRAL AVE BETWEEN STANFORD DR AND COLUMBIA DR SE.
NM SPC CENTRAL ZONE GRID:
N: 1485016.971 USFT
E: 1530495.993 USFT
ELEV: 5174.054

SURVEY INFORMATION

FIELD NOTES

NO.	BY	DATE

30% REVIEW

PRELIMINARY
NOT FOR CONSTRUCTION
04/2015

NO.	DATE	REMARKS	BY
		REVISIONS	
		DESIGN	

DESIGNED BY: ARG/RC DATE: 4/9/2015
DRAWN BY: ARG/RC DATE: 4/9/2015
CHECKED BY: MG DATE: 4/9/2015

2155 LOUISIANA BLVD NE, SUITE 9500
ALBUQUERQUE, NM 87110
MAIN: (505) 830-5400
FAX: (505) 830-5454

CITY OF ALBUQUERQUE
TRANSIT DEPARTMENT
ABQ RIDE

TITLE: CENTRAL AVENUE ALBUQUERQUE RAPID TRANSIT
REMOVALS AND ADJUSTMENTS

Design Review Committee	City Engineer Approval	Last Design Update	Mo./Day/Yr.	Mo./Day/Yr.

CITY PROJECT NO.	ZONE MAP NO.	SEGMENT NO.	SHEET	OF
631991	K15-K17	S4	26	186

Date: 29 Apr 2015 — 5:40pm User: amguller
Drawing Name: 0000000002231026/13.00_CAD/13.02_Project_Submittals/Volume 4 - Segment 4 I-25 to Monroe/RV_PL01-05.dwg

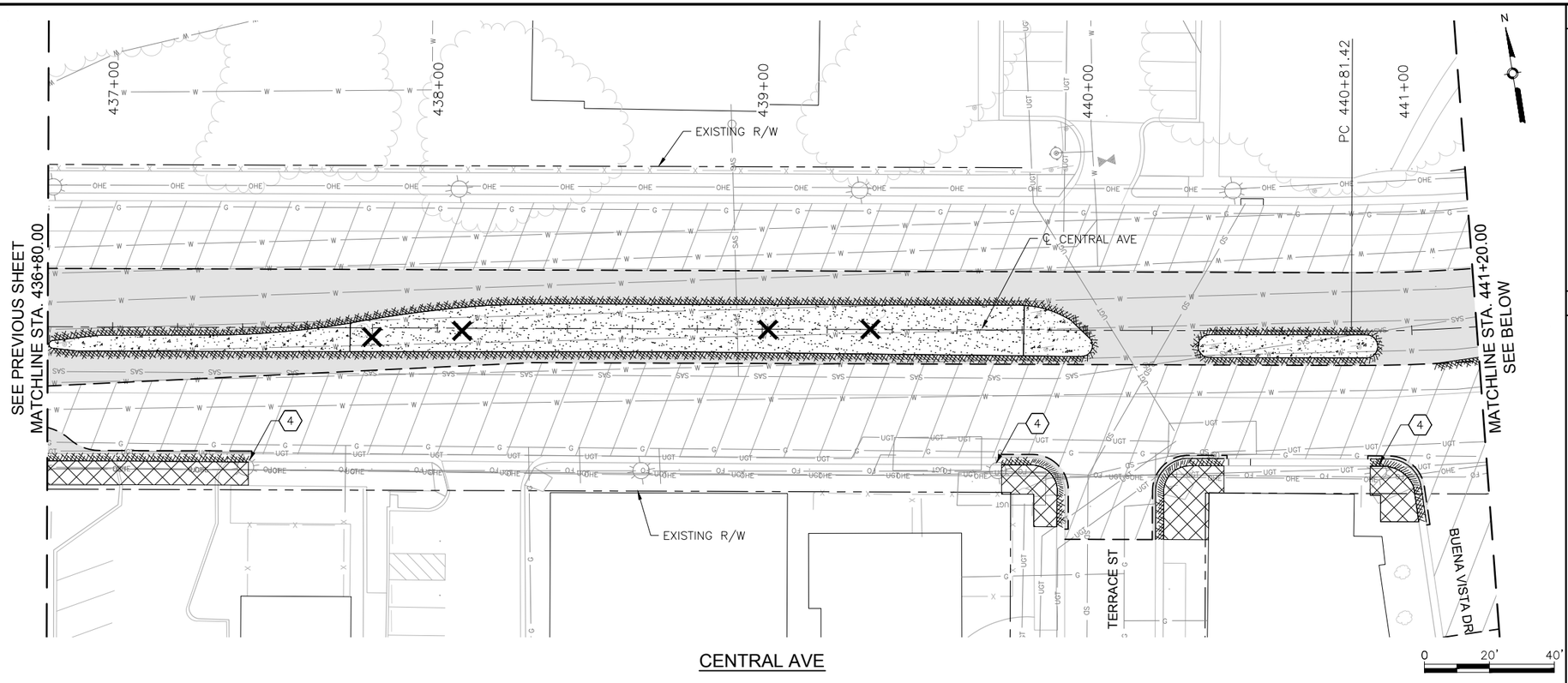

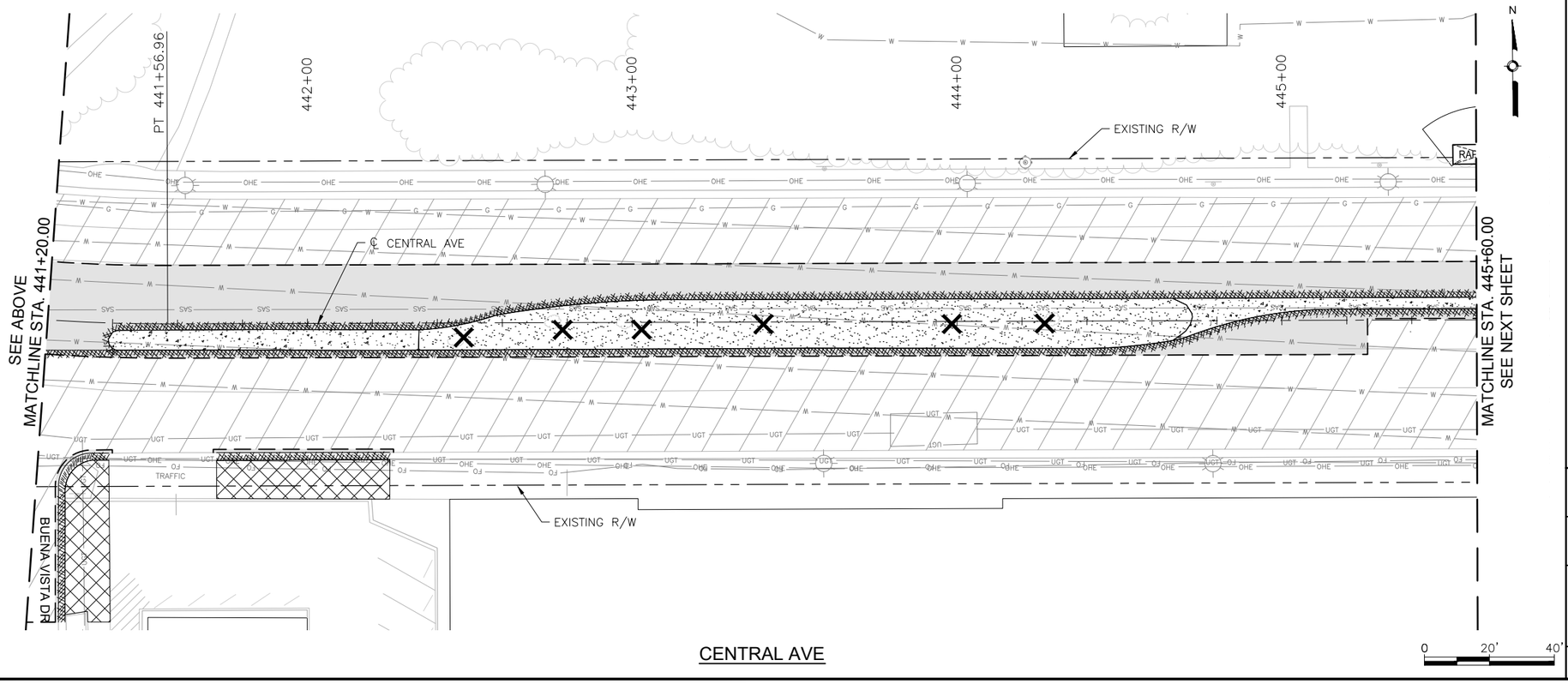

KEYED NOTES

1. REMOVE AND DISPOSE CURB INLET.
2. REMOVE AND DISPOSE STORM PIPE.
3. ADJUST EXISTING UTILITY TO FINAL GRADE. SEE PLAN AND PROFILE SHEETS FOR UTILITY ADJUSTMENTS.
4. REMOVE EXISTING LIGHT POLE.
5. REMOVE EXISTING SIGNAL MAST.
6. REMOVE EXISTING SIGNAL EQUIPMENT.
7. REMOVE SIDEWALK CULVERT.

LEGEND

- REMOVE EXISTING ASPHALT CONCRETE PAVEMENT SECTION
- REMOVE EXISTING PC CONCRETE PAVEMENT SECTION
- REMOVE EXISTING SIDEWALK OR PAVED MEDIAN
- REMOVE EXISTING GRAVEL LANDSCAPED MEDIAN
- 2" MILL EXISTING ASPHALT CONCRETE PAVEMENT
- REMOVE EXISTING CURB AND GUTTER
- SAWCUT PAVEMENT TO NEAT VERTICAL LINE
- REMOVE EXISTING TREE
- REMOVE EXISTING WALL STRUCTURE
- BUS SHELTER — REMOVE AND RELOCATE EXISTING BUS SHELTER
- RAPID RIDE — REMOVE EXISTING RAPID RIDE BUS SHELTER

SURVEY INFORMATION

FIELD NOTES

NO.	BY	DATE

BENCHMARKS

PROJECT PRIMARY BENCHMARK: 5_K16A
A CITY OF ALBUQUERQUE 2 INCH BRASS DISC SET FLUSH IN THE SIDEWALK AND STAMPED "5-K16A". THE MONUMENT IS LOCATED ON THE NORTH SIDE OF CENTRAL AVE BETWEEN STANFORD DR AND COLUMBIA DR SE.
NM SPC CENTRAL ZONE GRID:
N: 1485016.971 USFT
E: 1530495.993 USFT
ELLEV: 5174.054

AS BUILT INFORMATION

CONTRACTOR
WORK STARTED BY: DATE:
INSPECTOR'S ACCEPTANCE BY DATE:
FIELD VERIFICATION BY DATE:
DRAWINGS CORRECTED BY DATE:

MICRO-FILM INFORMATION

RECORDED BY DATE:
NO.

30% REVIEW

PRELIMINARY
NOT FOR CONSTRUCTION
04/2015

REVISIONS

NO.	DATE	REMARKS	BY

DESIGN
DESIGNED BY: ARG/RC DATE: 4/9/2015
DRAWN BY: ARG/RC DATE: 4/9/2015
CHECKED BY: MG DATE: 4/9/2015

2155 LOUISIANA BLVD NE, SUITE 9500
ALBUQUERQUE, NM 87110
MAIN: (505) 830-5400
FAX: (505) 830-5454

CITY OF ALBUQUERQUE
TRANSIT DEPARTMENT
ABQ RIDE

TITLE: CENTRAL AVENUE ALBUQUERQUE RAPID TRANSIT
REMOVALS AND ADJUSTMENTS

Design Review Committee	City Engineer Approval	Last Design Update	Mo./Day/Yr.	Mo./Day/Yr.

CITY PROJECT NO.	ZONE MAP NO.	SEGMENT NO.	SHEET	OF
631991	K15–K17	S4	27	186

Date: 29 Apr 2015 — 5:41pm User: amguter
Drawing Name: 0000000002231026/13.00_CAD/13.02_Project_Submittals/Volume 4 – Segment 4 I-25 to Monroe/RV_PL01-05.dwg

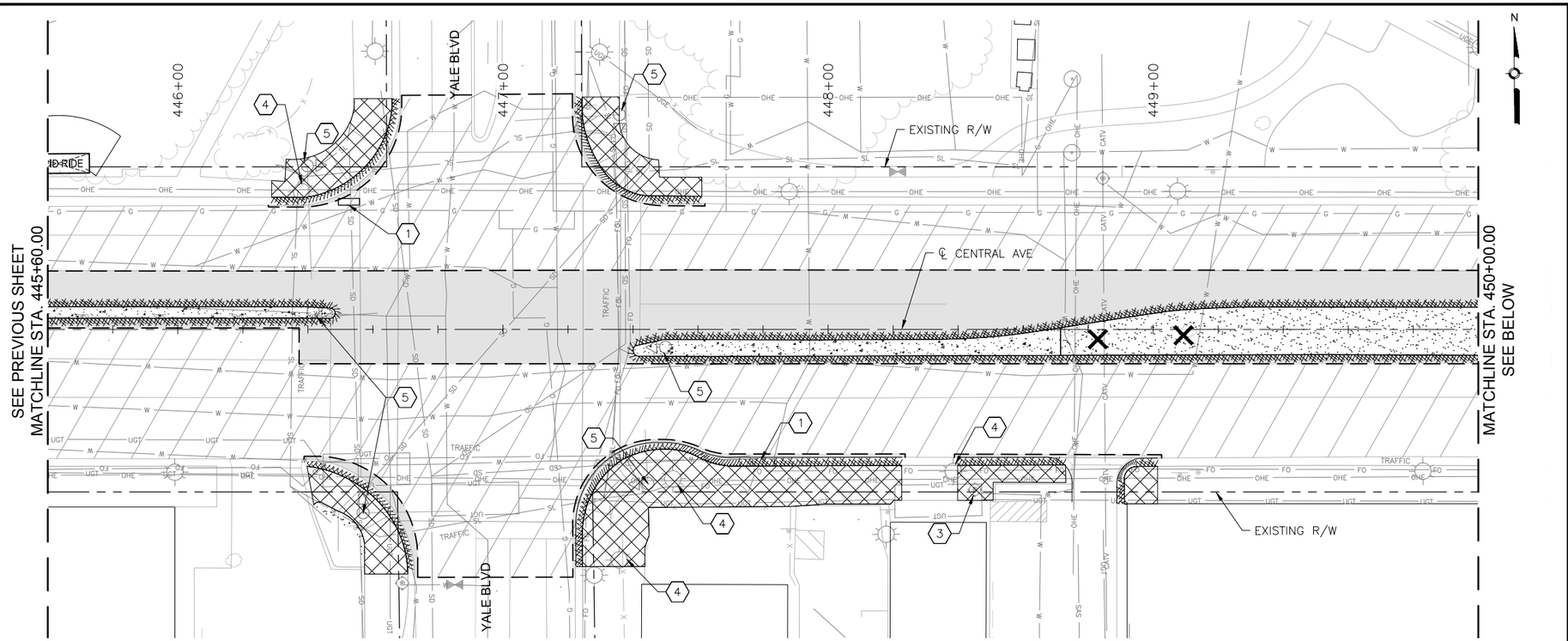

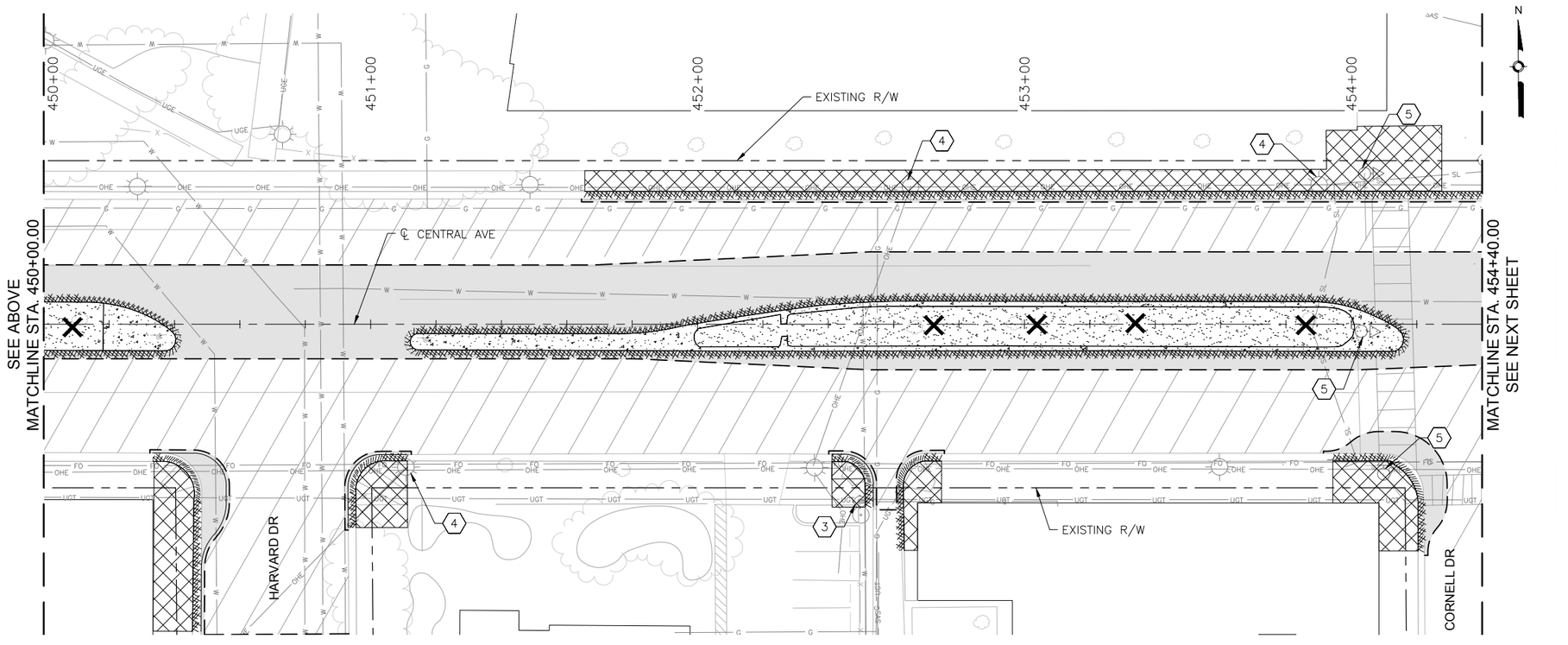

KEYED NOTES

1. REMOVE AND DISPOSE CURB INLET.
2. REMOVE AND DISPOSE STORM PIPE.
3. ADJUST EXISTING UTILITY TO FINAL GRADE. SEE PLAN AND PROFILE SHEETS FOR UTILITY ADJUSTMENTS.
4. REMOVE EXISTING LIGHT POLE.
5. REMOVE EXISTING SIGNAL MAST.
6. REMOVE EXISTING SIGNAL EQUIPMENT.
7. REMOVE SIDEWALK CULVERT.

LEGEND

- REMOVE EXISTING ASPHALT CONCRETE PAVEMENT SECTION
- REMOVE EXISTING PC CONCRETE PAVEMENT SECTION
- REMOVE EXISTING SIDEWALK OR PAVED MEDIAN
- REMOVE EXISTING GRAVEL LANDSCAPED MEDIAN
- 2" MILL EXISTING ASPHALT CONCRETE PAVEMENT
- REMOVE EXISTING CURB AND GUTTER
- SAWCUT PAVEMENT TO NEAT VERTICAL LINE
- REMOVE EXISTING TREE
- REMOVE EXISTING WALL STRUCTURE
- BUS SHELTER — REMOVE AND RELOCATE EXISTING BUS SHELTER
- RAPID RIDE — REMOVE EXISTING RAPID RIDE BUS SHELTER

AS BUILT INFORMATION

CONTRACTOR

WORK STARTED BY: DATE:

INSPECTOR'S ACCEPTANCE BY DATE:

FIELD VERIFICATION BY DATE:

DRAWINGS CORRECTED BY DATE:

MICRO–FILM INFORMATION

RECORDED BY DATE:

NO.

BENCHMARKS

PROJECT PRIMARY BENCHMARK: 5_K16A

A CITY OF ALBUQUERQUE 2 INCH BRASS DISC SET FLUSH IN THE SIDEWALK AND STAMPED "5–K16A". THE MONUMENT IS LOCATED ON THE NORTH SIDE OF CENTRAL AVE BETWEEN STANFORD DR AND COLUMBIA DR SE.

NM SPC CENTRAL ZONE GRID:

N: 1485016.971 USFT

E: 1530495.993 USFT

ELEV: 5174.054

SURVEY INFORMATION

FIELD NOTES

NO.	BY	DATE

30% REVIEW

PRELIMINARY
NOT FOR CONSTRUCTION
04/2015

NO.	DATE	REMARKS	BY
		REVISIONS	
		DESIGN	

DESIGNED BY: ARG/RC DATE: 4/9/2015

DRAWN BY: ARG/RC DATE: 4/9/2015

CHECKED BY: MG DATE: 4/9/2015

2155 LOUISIANA BLVD NE, SUITE 9500
ALBUQUERQUE, NM 87110
MAIN: (505) 830-5400
FAX: (505) 830-5454

CITY OF ALBUQUERQUE
TRANSIT DEPARTMENT
ABQ RIDE

TITLE: CENTRAL AVENUE ALBUQUERQUE RAPID TRANSIT
REMOVALS AND ADJUSTMENTS

Design Review Committee	City Engineer Approval	Last Design Update	Mo./Day/Yr.	Mo./Day/Yr.

CITY PROJECT NO.	ZONE MAP NO.	SEGMENT NO.	SHEET	OF
631991	K15–K17	S4	28	186

Date: 29 Apr 2015 — 5:43pm User: amguter
Drawing Name: 0000000002231026/13.00_CAD/13.02_Project_Submittals/Volume 4 – Segment 4 I–25 to Monroe/RV_PL06–10.dwg

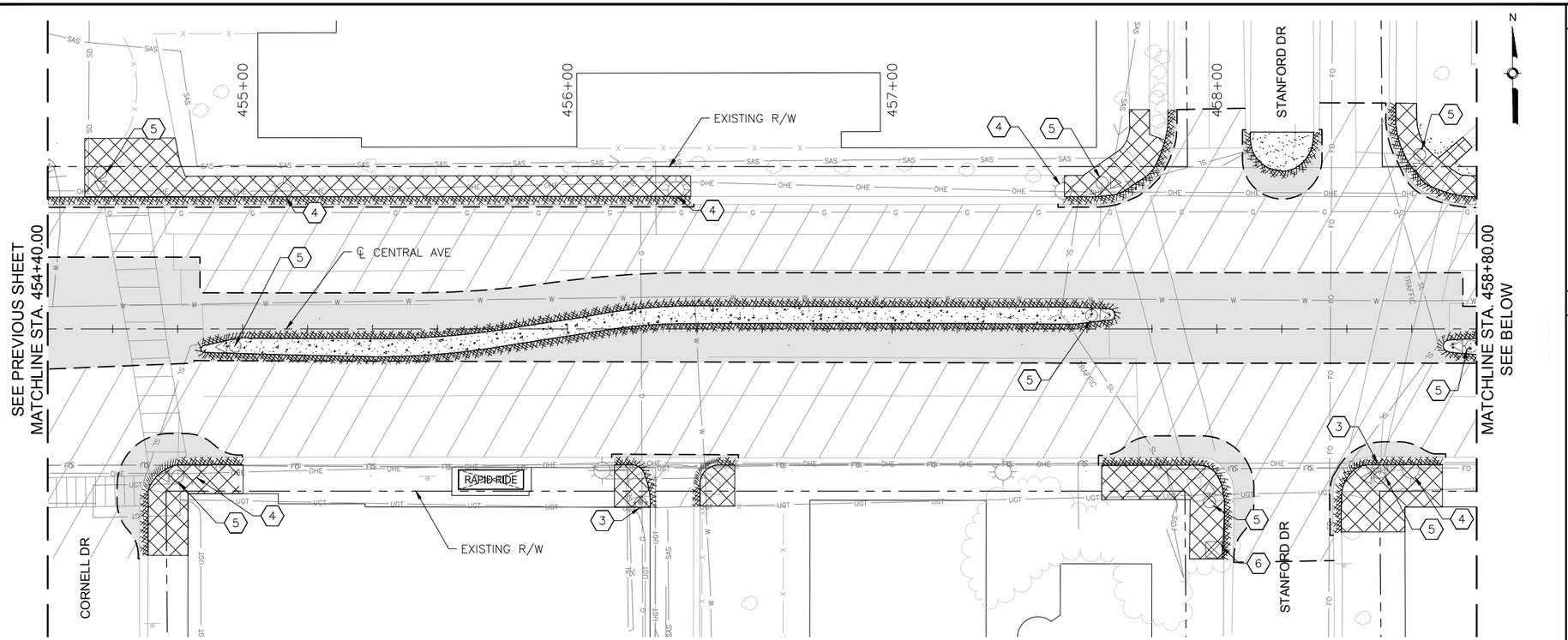

CENTRAL AVE

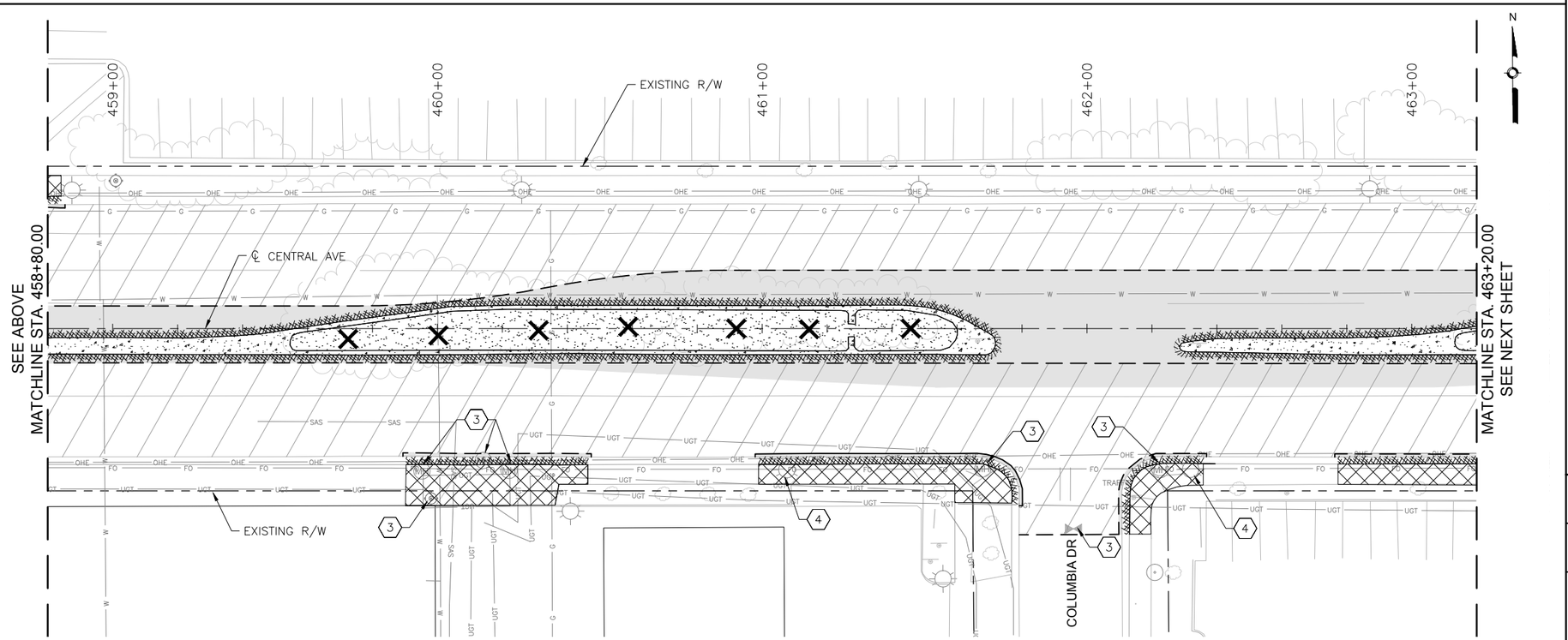

CENTRAL AVE

KEYED NOTES

1. REMOVE AND DISPOSE CURB INLET.
2. REMOVE AND DISPOSE STORM PIPE.
3. ADJUST EXISTING UTILITY TO FINAL GRADE. SEE PLAN AND PROFILE SHEETS FOR UTILITY ADJUSTMENTS.
4. REMOVE EXISTING LIGHT POLE.
5. REMOVE EXISTING SIGNAL MAST.
6. REMOVE EXISTING SIGNAL EQUIPMENT.
7. REMOVE SIDEWALK CULVERT.

LEGEND

- REMOVE EXISTING ASPHALT CONCRETE PAVEMENT SECTION
- REMOVE EXISTING PC CONCRETE PAVEMENT SECTION
- REMOVE EXISTING SIDEWALK OR PAVED MEDIAN
- REMOVE EXISTING GRAVEL LANDSCAPED MEDIAN
- 2" MILL EXISTING ASPHALT CONCRETE PAVEMENT
- REMOVE EXISTING CURB AND GUTTER
- SAWCUT PAVEMENT TO NEAT VERTICAL LINE
- REMOVE EXISTING TREE
- REMOVE EXISTING WALL STRUCTURE
- BUS SHELTER — REMOVE AND RELOCATE EXISTING BUS SHELTER
- RAPID RIDE — REMOVE EXISTING RAPID RIDE BUS SHELTER

AS BUILT INFORMATION

BENCHMARKS

PROJECT PRIMARY BENCHMARK: 5_K16A
A CITY OF ALBUQUERQUE 2 INCH BRASS DISC SET FLUSH IN THE SIDEWALK AND STAMPED "5-K16A". THE MONUMENT IS LOCATED ON THE NORTH SIDE OF CENTRAL AVE BETWEEN STANFORD DR AND COLUMBIA DR SE.
NM SPC CENTRAL ZONE GRID:
N: 1485016.971 USFT
E: 1530495.993 USFT
ELLEV: 5174.054

CONTRACTOR
WORK STARTED BY: DATE:
INSPECTOR'S ACCEPTANCE BY: DATE:
FIELD VERIFICATION BY: DATE:
DRAWINGS CORRECTED BY: DATE:

MICRO-FILM INFORMATION
RECORDED BY: DATE:
NO.

SURVEY INFORMATION
FIELD NOTES

NO.	BY	DATE

30% REVIEW

PRELIMINARY
NOT FOR CONSTRUCTION
04/2015

NO.	DATE	REMARKS	BY
		REVISIONS	
		DESIGN	
		DESIGNED BY: ARG/RC	DATE: 4/9/2015
		DRAWN BY: ARG/RC	DATE: 4/9/2015
		CHECKED BY: MG	DATE: 4/9/2015

2155 LOUISIANA BLVD NE, SUITE 9500
ALBUQUERQUE, NM 87110
MAIN: (505) 830-5400
FAX: (505) 830-5454

CITY OF ALBUQUERQUE
TRANSIT DEPARTMENT
ABQ RIDE

TITLE: CENTRAL AVENUE ALBUQUERQUE RAPID TRANSIT
REMOVALS AND ADJUSTMENTS

Design Review Committee	City Engineer Approval	Last Design Update	Mo./Day/Yr.	Mo./Day/Yr.

CITY PROJECT NO.	ZONE MAP NO.	SEGMENT NO.	SHEET	OF
631991	K15-K17	S4	29	186

Date: 29 Apr 2015 — 5:43pm User: amguter
Drawing Name: 0000000002231026/13.00_CAD/13.02_Project_Submittals/Volume 4 – Segment 4 I-25 to Monroe/RV_PL06-10.dwg

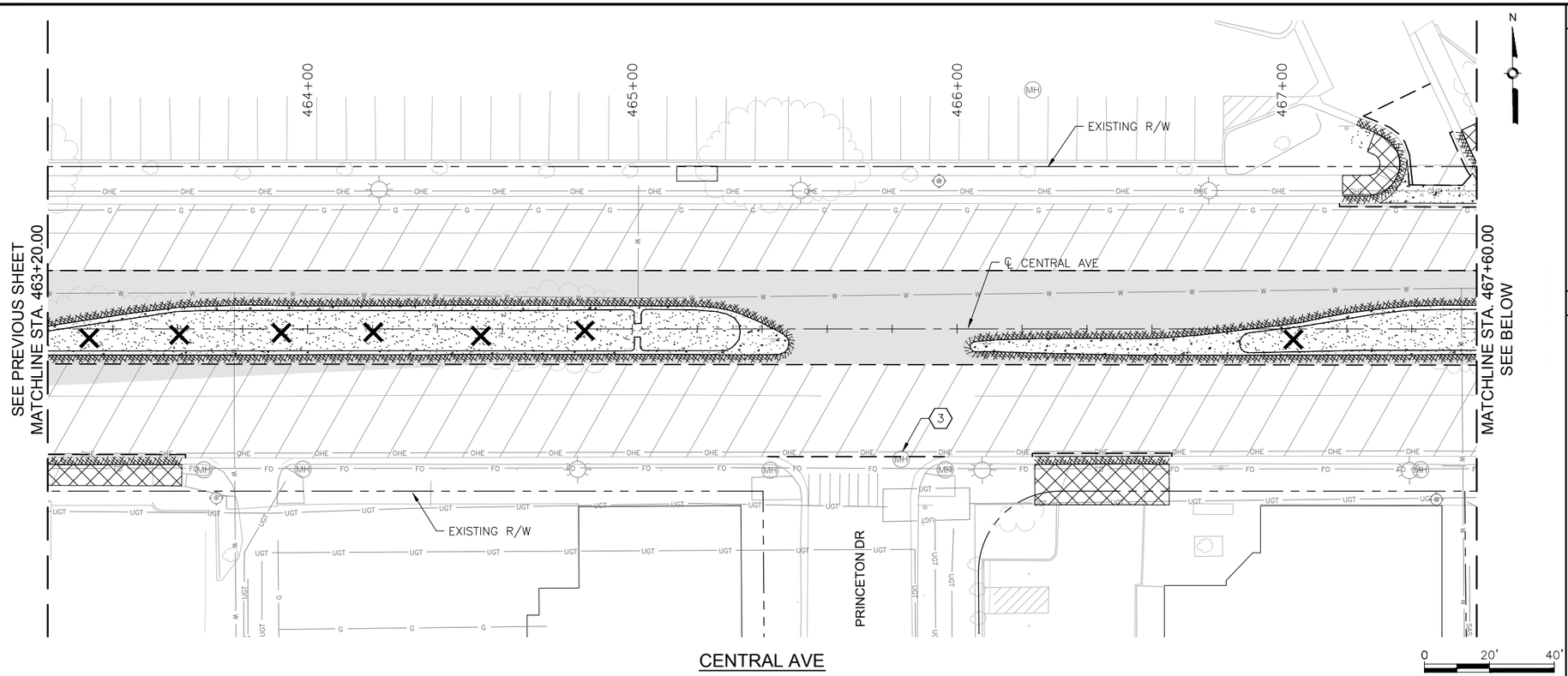

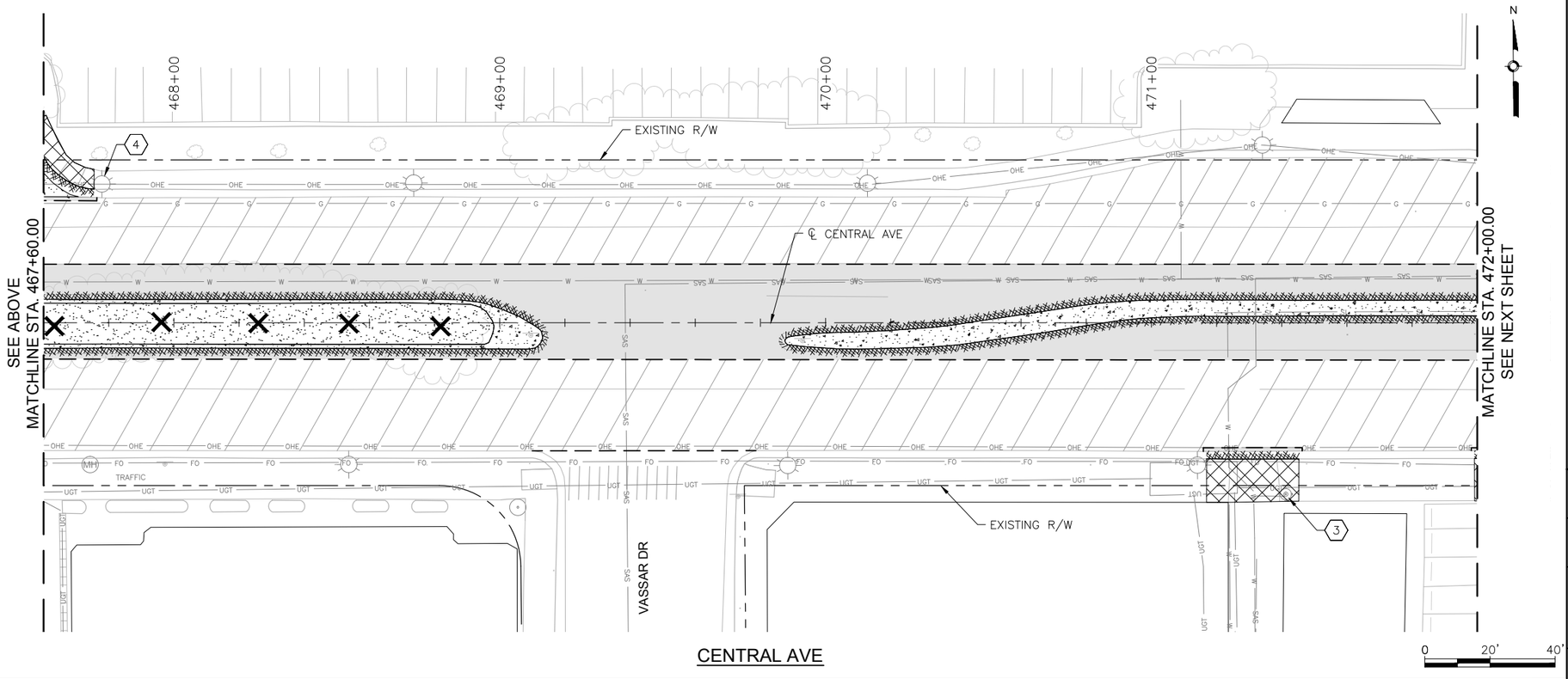

KEYED NOTES

1. REMOVE AND DISPOSE CURB INLET.
2. REMOVE AND DISPOSE STORM PIPE.
3. ADJUST EXISTING UTILITY TO FINAL GRADE. SEE PLAN AND PROFILE SHEETS FOR UTILITY ADJUSTMENTS.
4. REMOVE EXISTING LIGHT POLE.
5. REMOVE EXISTING SIGNAL MAST.
6. REMOVE EXISTING SIGNAL EQUIPMENT.
7. REMOVE SIDEWALK CULVERT.

LEGEND

- REMOVE EXISTING ASPHALT CONCRETE PAVEMENT SECTION
- REMOVE EXISTING PC CONCRETE PAVEMENT SECTION
- REMOVE EXISTING SIDEWALK OR PAVED MEDIAN
- REMOVE EXISTING GRAVEL LANDSCAPED MEDIAN
- 2" MILL EXISTING ASPHALT CONCRETE PAVEMENT
- REMOVE EXISTING CURB AND GUTTER
- SAWCUT PAVEMENT TO NEAT VERTICAL LINE
- REMOVE EXISTING TREE
- REMOVE EXISTING WALL STRUCTURE
- BUS SHELTER — REMOVE AND RELOCATE EXISTING BUS SHELTER
- RAPID RIDE — REMOVE EXISTING RAPID RIDE BUS SHELTER

SURVEY INFORMATION

FIELD NOTES

NO.	BY	DATE

AS BUILT INFORMATION

BENCHMARKS

PROJECT PRIMARY BENCHMARK: 5_K16A
A CITY OF ALBUQUERQUE 2 INCH BRASS DISC SET FLUSH IN THE SIDEWALK AND STAMPED "5-K16A". THE MONUMENT IS LOCATED ON THE NORTH SIDE OF CENTRAL AVE BETWEEN STANFORD DR AND COLUMBIA DR SE.
NM SPC CENTRAL ZONE GRID:
N: 1485016.971 USFT
E: 1530495.993 USFT
ELEV: 5174.054

CONTRACTOR
WORK STARTED BY: DATE:
INSPECTOR'S ACCEPTANCE BY DATE:
FIELD VERIFICATION BY DATE:
DRAWINGS CORRECTED BY DATE:

MICRO-FILM INFORMATION
RECORDED BY DATE:
NO.

30% REVIEW

PRELIMINARY
NOT FOR CONSTRUCTION
04/2015

NO.	DATE	REMARKS	BY

REVISIONS

DESIGN

DESIGNED BY: ARG/RC DATE: 4/9/2015
DRAWN BY: ARG/RC DATE: 4/9/2015
CHECKED BY: MG DATE: 4/9/2015

2155 LOUISIANA BLVD NE, SUITE 9500
ALBUQUERQUE, NM 87110
MAIN: (505) 830-5400
FAX: (505) 830-5454

CITY OF ALBUQUERQUE
TRANSIT DEPARTMENT
ABQ RIDE

TITLE: CENTRAL AVENUE ALBUQUERQUE RAPID TRANSIT
REMOVALS AND ADJUSTMENTS

Design Review Committee	City Engineer Approval	Last Design Update	Mo./Day/Yr.	Mo./Day/Yr.

CITY PROJECT NO.	ZONE MAP NO.	SEGMENT NO.	SHEET	OF
631991	K15-K17	S4	30	186

Date: 29 Apr 2015 - 5:44pm User: amguller
Drawing Name: 0000000002231026/13.00_CAD/13.02_Project_Submittals/Volume 4 - Segment 4 I-25 to Monroe/RV_PL06-10.dwg

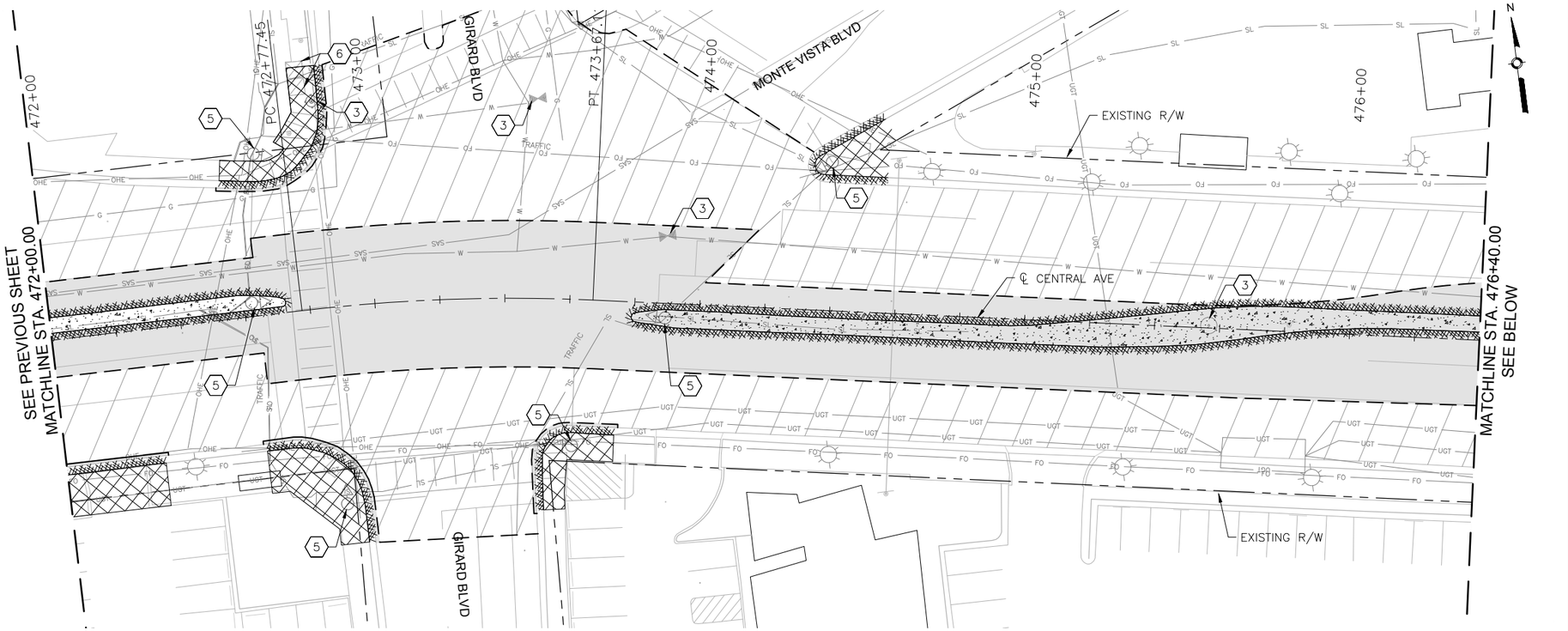

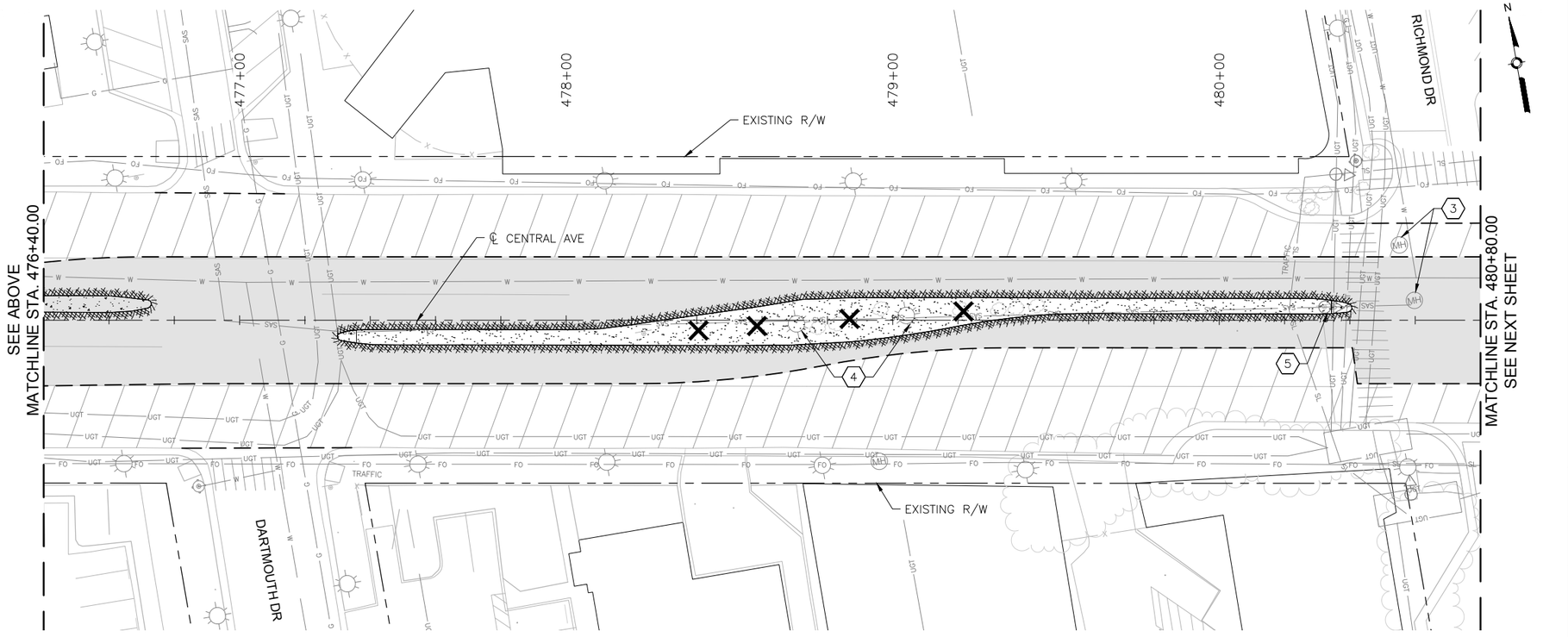

KEYED NOTES

1. REMOVE AND DISPOSE CURB INLET.
2. REMOVE AND DISPOSE STORM PIPE.
3. ADJUST EXISTING UTILITY TO FINAL GRADE. SEE PLAN AND PROFILE SHEETS FOR UTILITY ADJUSTMENTS.
4. REMOVE EXISTING LIGHT POLE.
5. REMOVE EXISTING SIGNAL MAST.
6. REMOVE EXISTING SIGNAL EQUIPMENT.
7. REMOVE SIDEWALK CULVERT.

LEGEND

- REMOVE EXISTING ASPHALT CONCRETE PAVEMENT SECTION
- REMOVE EXISTING PC CONCRETE PAVEMENT SECTION
- REMOVE EXISTING SIDEWALK OR PAVED MEDIAN
- REMOVE EXISTING GRAVEL LANDSCAPED MEDIAN
- 2" MILL EXISTING ASPHALT CONCRETE PAVEMENT
- REMOVE EXISTING CURB AND GUTTER
- SAWCUT PAVEMENT TO NEAT VERTICAL LINE
- REMOVE EXISTING TREE
- REMOVE EXISTING WALL STRUCTURE
- BUS SHELTER — REMOVE AND RELOCATE EXISTING BUS SHELTER
- RAPID RIDE — REMOVE EXISTING RAPID RIDE BUS SHELTER

SURVEY INFORMATION

FIELD NOTES

NO.	BY	DATE

BENCHMARKS

PROJECT PRIMARY BENCHMARK: 5_K16A
A CITY OF ALBUQUERQUE 2 INCH BRASS DISC SET FLUSH IN THE SIDEWALK AND STAMPED "5-K16A". THE MONUMENT IS LOCATED ON THE NORTH SIDE OF CENTRAL AVE BETWEEN STANFORD DR AND COLUMBIA DR SE.
NM SPC CENTRAL ZONE GRID:
N: 1485016.971 USFT
E: 1530495.993 USFT
ELLEV: 5174.054

AS BUILT INFORMATION

CONTRACTOR
WORK STARTED BY: DATE:
INSPECTOR'S ACCEPTANCE BY DATE:
FIELD VERIFICATION BY DATE:
DRAWINGS CORRECTED BY DATE:

MICRO-FILM INFORMATION

RECORDED BY DATE:
NO.

30% REVIEW

PRELIMINARY
NOT FOR CONSTRUCTION
04/2015

NO.	DATE	REMARKS	BY
		REVISIONS	
		DESIGN	

DESIGNED BY: ARG/RC DATE: 4/9/2015
DRAWN BY: ARG/RC DATE: 4/9/2015
CHECKED BY: MG DATE: 4/9/2015

2155 LOUISIANA BLVD NE, SUITE 9500
ALBUQUERQUE, NM 87110
MAIN: (505) 830-5400
FAX: (505) 830-5454

CITY OF ALBUQUERQUE
TRANSIT DEPARTMENT
ABQ RIDE

TITLE: CENTRAL AVENUE ALBUQUERQUE RAPID TRANSIT
REMOVALS AND ADJUSTMENTS

Design Review Committee	City Engineer Approval	Last Design Update	Mo./Day/Yr.	Mo./Day/Yr.

CITY PROJECT NO.	ZONE MAP NO.	SEGMENT NO.	SHEET	OF
631991	K15–K17	S4	31	186

Date: 29 Apr 2015 — 5:46pm User: amguller
Drawing Name: 0000000000231026/13.00_CAD/13.02_Project_Submittals/Volume 4 – Segment 4 I-25 to Monroe/RV_PL06-10.dwg

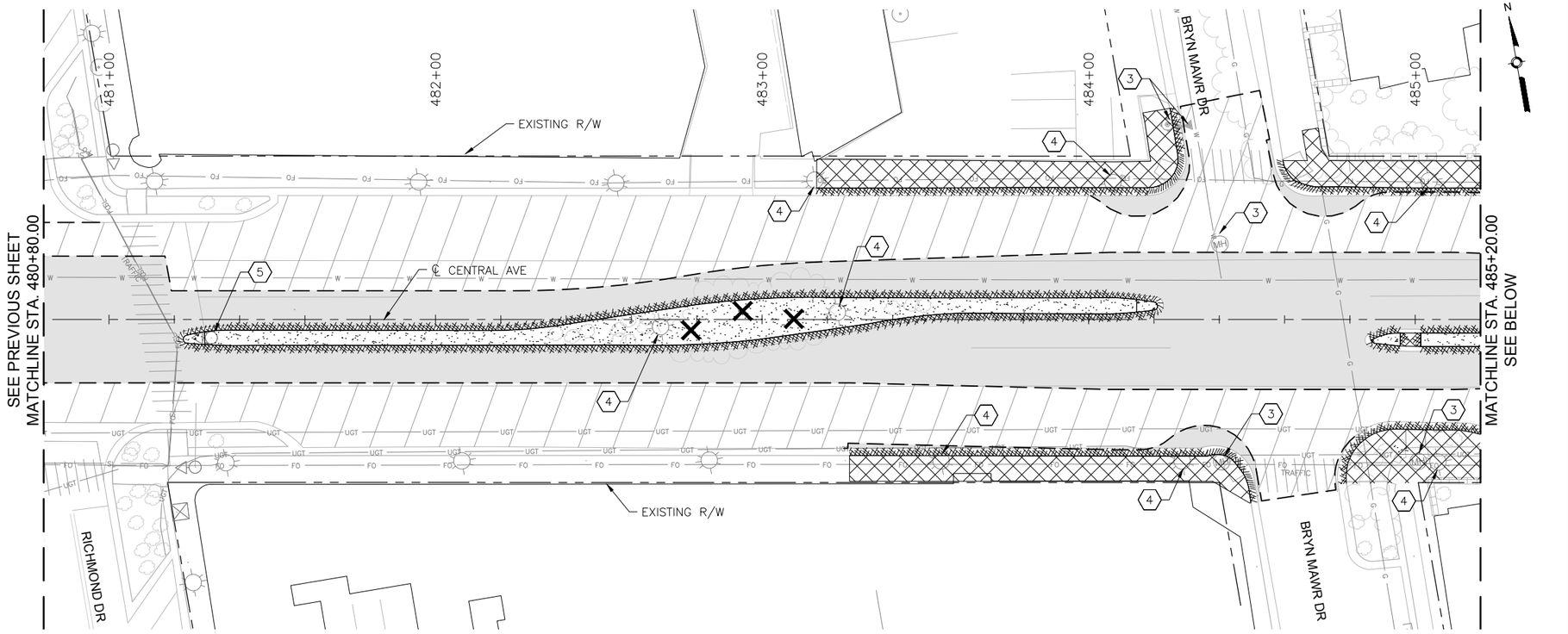

CENTRAL AVE

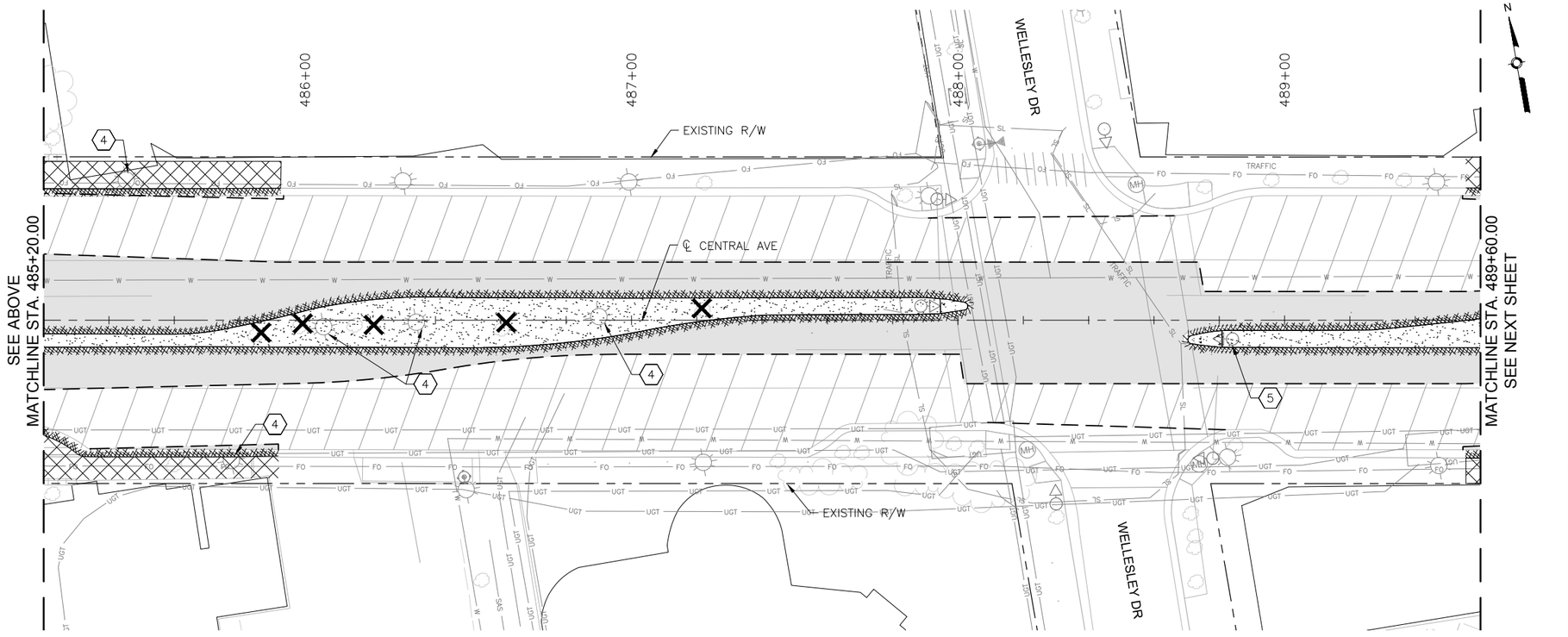

CENTRAL AVE

KEYED NOTES

1. REMOVE AND DISPOSE CURB INLET.
2. REMOVE AND DISPOSE STORM PIPE.
3. ADJUST EXISTING UTILITY TO FINAL GRADE. SEE PLAN AND PROFILE SHEETS FOR UTILITY ADJUSTMENTS.
4. REMOVE EXISTING LIGHT POLE.
5. REMOVE EXISTING SIGNAL MAST.
6. REMOVE EXISTING SIGNAL EQUIPMENT.
7. REMOVE SIDEWALK CULVERT.

LEGEND

- REMOVE EXISTING ASPHALT CONCRETE PAVEMENT SECTION
- REMOVE EXISTING PC CONCRETE PAVEMENT SECTION
- REMOVE EXISTING SIDEWALK OR PAVED MEDIAN
- REMOVE EXISTING GRAVEL LANDSCAPED MEDIAN
- 2" MILL EXISTING ASPHALT CONCRETE PAVEMENT
- REMOVE EXISTING CURB AND GUTTER
- SAWCUT PAVEMENT TO NEAT VERTICAL LINE
- REMOVE EXISTING TREE
- REMOVE EXISTING WALL STRUCTURE
- BUS SHELTER — REMOVE AND RELOCATE EXISTING BUS SHELTER
- RAPID RIDE — REMOVE EXISTING RAPID RIDE BUS SHELTER

AS BUILT INFORMATION

CONTRACTOR
WORK STARTED BY: DATE:
INSPECTOR'S ACCEPTANCE BY DATE:
FIELD VERIFICATION BY DATE:
DRAWINGS CORRECTED BY DATE:

MICRO-FILM INFORMATION

RECORDED BY DATE:
NO.

BENCHMARKS

PROJECT PRIMARY BENCHMARK: 5_K16A
A CITY OF ALBUQUERQUE 2 INCH BRASS DISC SET FLUSH IN THE SIDEWALK AND STAMPED "5-K16A". THE MONUMENT IS LOCATED ON THE NORTH SIDE OF CENTRAL AVE BETWEEN STANFORD DR AND COLUMBIA DR SE.
NM SPC CENTRAL ZONE GRID:
N: 1485016.971 USFT
E: 1530495.993 USFT
ELEV: 5174.054

SURVEY INFORMATION

FIELD NOTES

NO.	BY	DATE

30% REVIEW

PRELIMINARY
NOT FOR CONSTRUCTION
04/2015

REVISIONS

NO.	DATE	REMARKS	BY
		DESIGN	

DESIGNED BY: ARG/RC DATE: 4/9/2015
DRAWN BY: ARG/RC DATE: 4/9/2015
CHECKED BY: MG DATE: 4/9/2015

2155 LOUISIANA BLVD NE, SUITE 9500
ALBUQUERQUE, NM 87110
MAIN: (505) 830-5400
FAX: (505) 830-5454

CITY OF ALBUQUERQUE
TRANSIT DEPARTMENT
ABQ RIDE

TITLE: CENTRAL AVENUE ALBUQUERQUE RAPID TRANSIT
REMOVALS AND ADJUSTMENTS

Design Review Committee	City Engineer Approval	Last Design Update	Mo./Day/Yr.	Mo./Day/Yr.

CITY PROJECT NO.	ZONE MAP NO.	SEGMENT NO.	SHEET	OF
631991	K15-K17	S4	32	186

Date: 29 Apr 2015 — 5:46pm User: amguter
Drawing Name: 0000000002231026/13.00_CAD/13.02_Project_Submittals/Volume 4 – Segment 4 I-25 to Monroe/RV_PL06-10.dwg

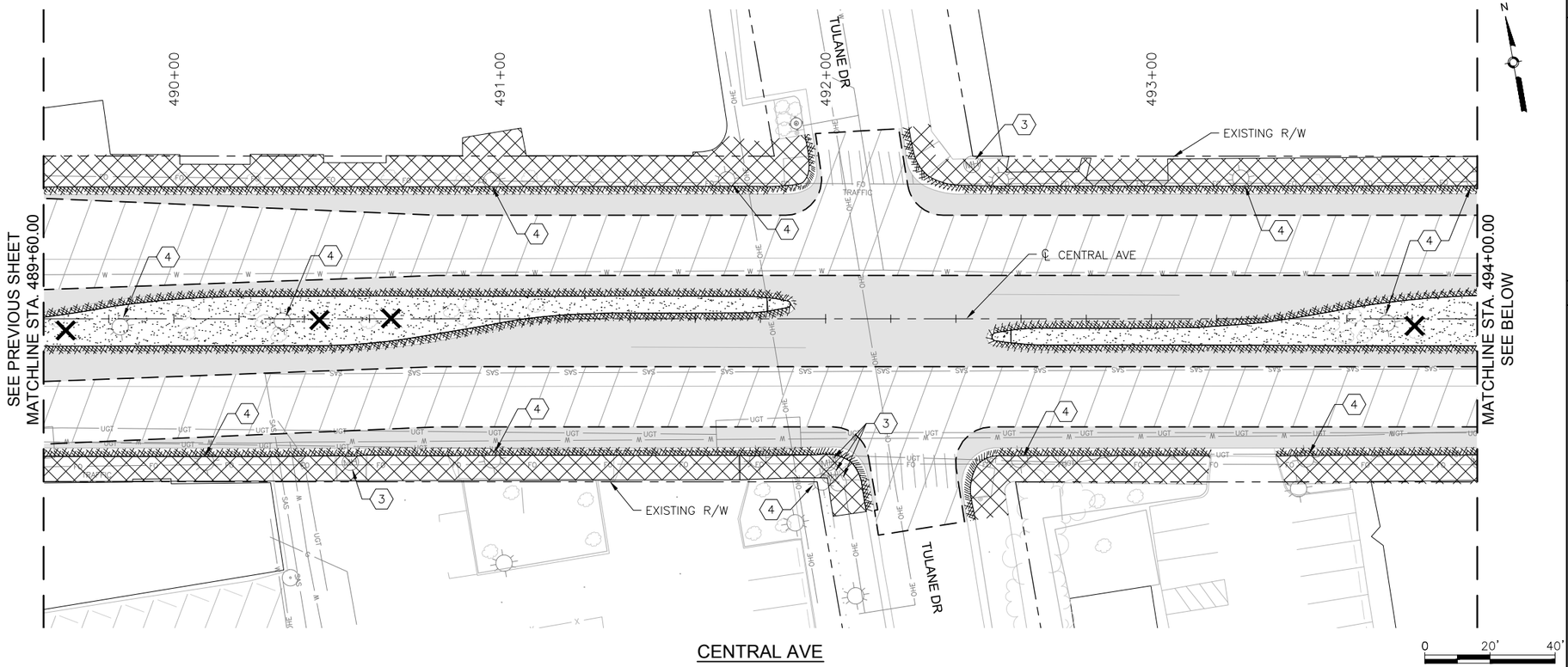

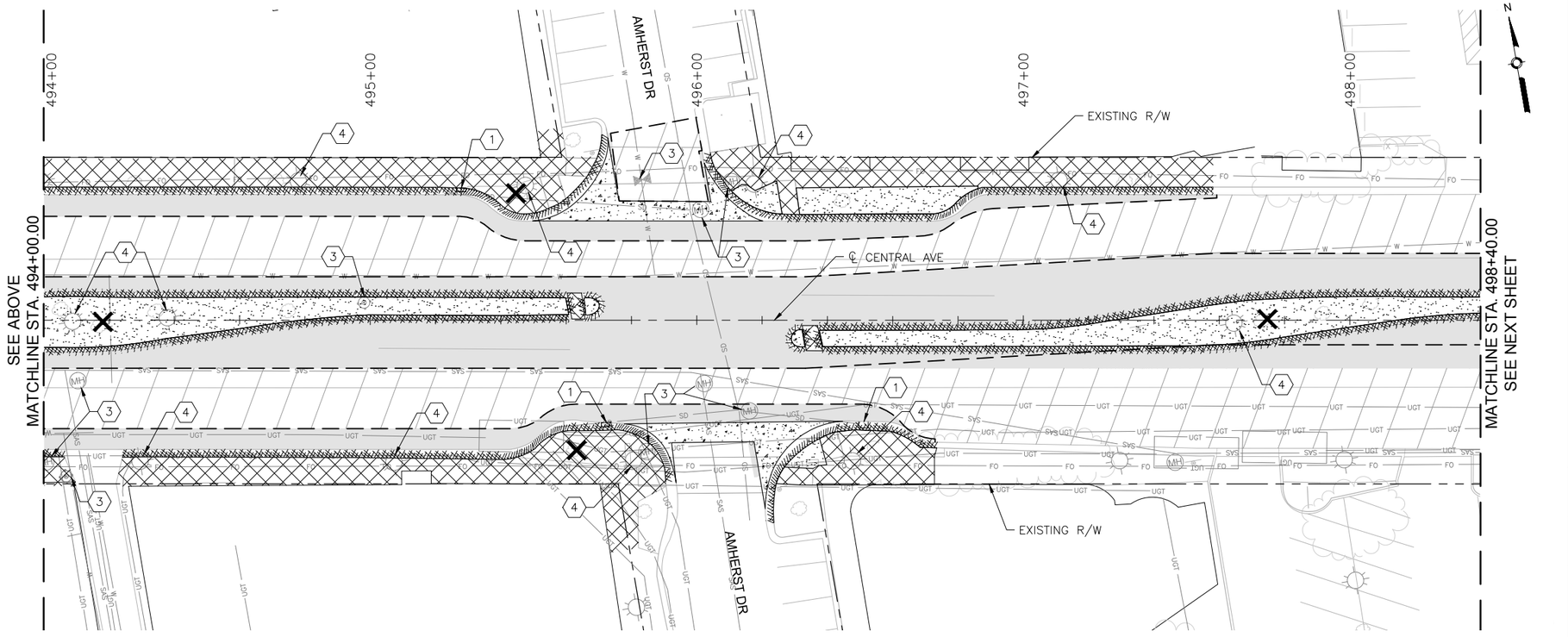

KEYED NOTES

1. REMOVE AND DISPOSE CURB INLET.
2. REMOVE AND DISPOSE STORM PIPE.
3. ADJUST EXISTING UTILITY TO FINAL GRADE. SEE PLAN AND PROFILE SHEETS FOR UTILITY ADJUSTMENTS.
4. REMOVE EXISTING LIGHT POLE.
5. REMOVE EXISTING SIGNAL MAST.
6. REMOVE EXISTING SIGNAL EQUIPMENT.
7. REMOVE SIDEWALK CULVERT.

LEGEND

- REMOVE EXISTING ASPHALT CONCRETE PAVEMENT SECTION
- REMOVE EXISTING PC CONCRETE PAVEMENT SECTION
- REMOVE EXISTING SIDEWALK OR PAVED MEDIAN
- REMOVE EXISTING GRAVEL LANDSCAPED MEDIAN
- 2" MILL EXISTING ASPHALT CONCRETE PAVEMENT
- REMOVE EXISTING CURB AND GUTTER
- SAWCUT PAVEMENT TO NEAT VERTICAL LINE
- REMOVE EXISTING TREE
- REMOVE EXISTING WALL STRUCTURE
- BUS SHELTER — REMOVE AND RELOCATE EXISTING BUS SHELTER
- RAPID RIDE — REMOVE EXISTING RAPID RIDE BUS SHELTER

SURVEY INFORMATION

FIELD NOTES

NO.	BY	DATE

BENCHMARKS

PROJECT PRIMARY BENCHMARK: 5_K16A
A CITY OF ALBUQUERQUE 2 INCH BRASS DISC SET FLUSH IN THE SIDEWALK AND STAMPED "5-K16A". THE MONUMENT IS LOCATED ON THE NORTH SIDE OF CENTRAL AVE BETWEEN STANFORD DR AND COLUMBIA DR SE.
NM SPC CENTRAL ZONE GRID:
N: 1485016.971 USFT
E: 1530495.993 USFT
ELEV: 5174.054

AS BUILT INFORMATION

CONTRACTOR
WORK STARTED BY: DATE:
INSPECTOR'S ACCEPTANCE BY DATE:
FIELD VERIFICATION BY DATE:
DRAWINGS CORRECTED BY DATE:

MICRO-FILM INFORMATION

RECORDED BY DATE:
NO.

PRELIMINARY
NOT FOR CONSTRUCTION
04/2015

REVISIONS

NO.	DATE	REMARKS	BY
		DESIGNED BY: ARG/RC	DATE: 4/9/2015
		DRAWN BY: ARG/RC	DATE: 4/9/2015
		CHECKED BY: MG	DATE: 4/9/2015

2155 LOUISIANA BLVD NE, SUITE 9500
ALBUQUERQUE, NM 87110
MAIN: (505) 830-5400
FAX: (505) 830-5454

CITY OF ALBUQUERQUE
TRANSIT DEPARTMENT
ABQ RIDE

TITLE: CENTRAL AVENUE ALBUQUERQUE RAPID TRANSIT
REMOVALS AND ADJUSTMENTS

Design Review Committee	City Engineer Approval	Last Design Update	Mo./Day/Yr.	Mo./Day/Yr.

CITY PROJECT NO.	ZONE MAP NO.	SEGMENT NO.	SHEET	OF
631991	K15–K17	S4	33	186

Date: 29 Apr 2015 — 5:48pm User: amguter
Drawing Name: 0000000000231026/13.00_CAD/13.02_Project_Submittals/Volume 4 – Segment 4 I-25 to Monroe/RV_PL11-16.dwg

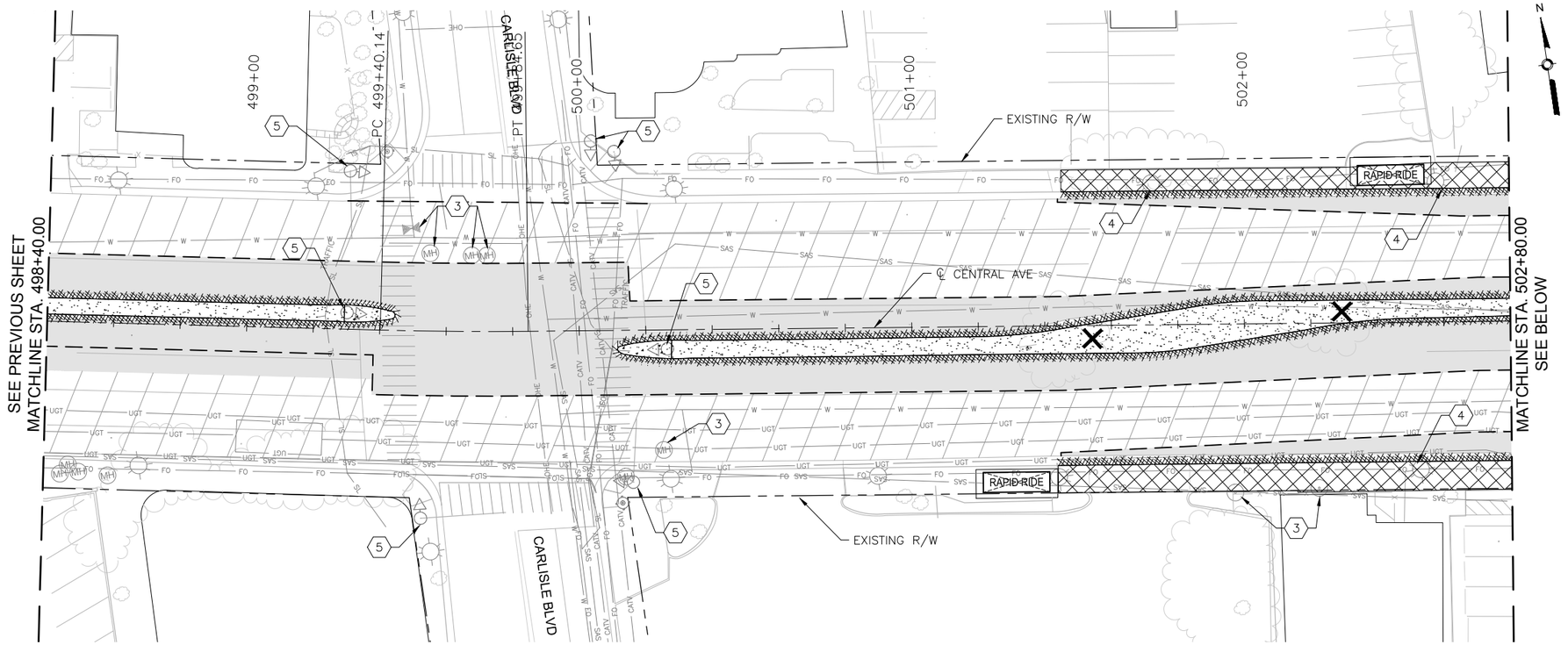

CENTRAL AVE

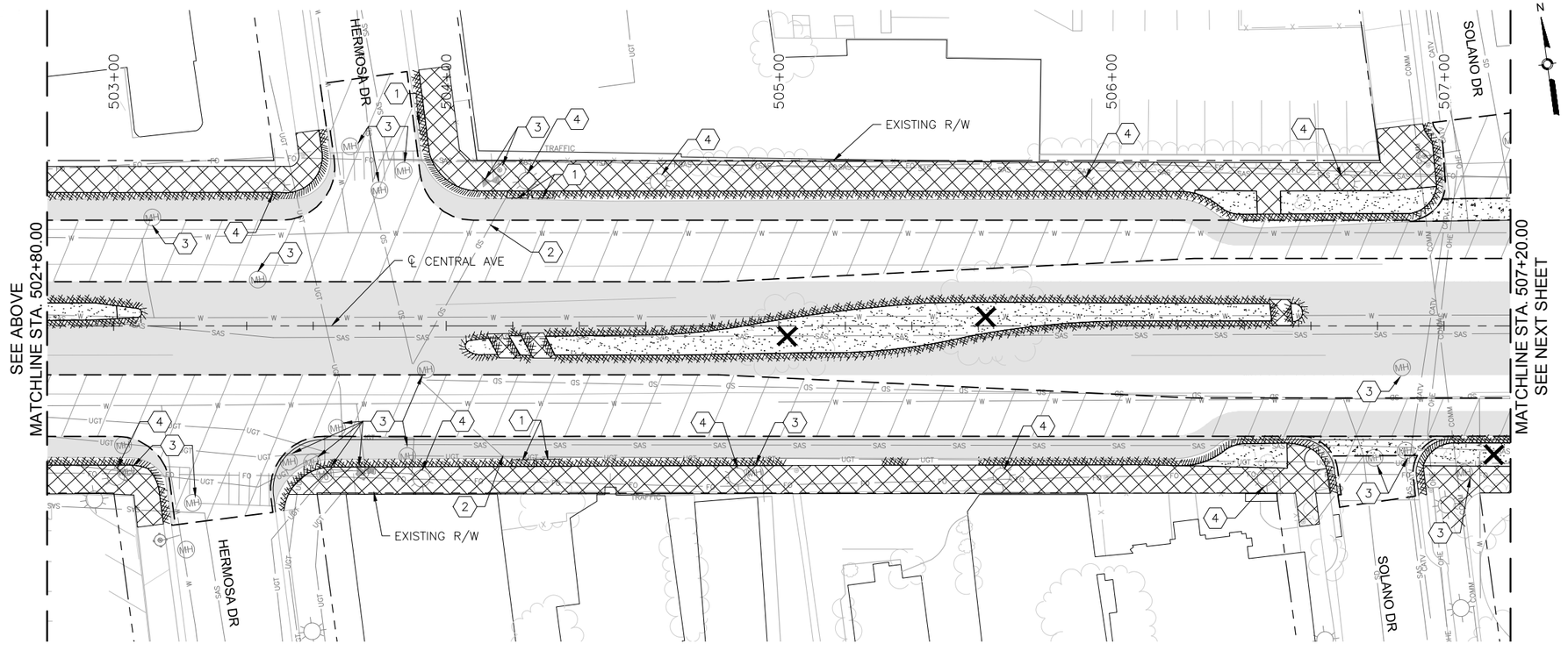

CENTRAL AVE

KEYED NOTES

1. REMOVE AND DISPOSE CURB INLET.
2. REMOVE AND DISPOSE STORM PIPE.
3. ADJUST EXISTING UTILITY TO FINAL GRADE. SEE PLAN AND PROFILE SHEETS FOR UTILITY ADJUSTMENTS.
4. REMOVE EXISTING LIGHT POLE.
5. REMOVE EXISTING SIGNAL MAST.
6. REMOVE EXISTING SIGNAL EQUIPMENT.
7. REMOVE SIDEWALK CULVERT.

LEGEND

- REMOVE EXISTING ASPHALT CONCRETE PAVEMENT SECTION
- REMOVE EXISTING PC CONCRETE PAVEMENT SECTION
- REMOVE EXISTING SIDEWALK OR PAVED MEDIAN
- REMOVE EXISTING GRAVEL LANDSCAPED MEDIAN
- 2" MILL EXISTING ASPHALT CONCRETE PAVEMENT
- REMOVE EXISTING CURB AND GUTTER
- SAWCUT PAVEMENT TO NEAT VERTICAL LINE
- REMOVE EXISTING TREE
- REMOVE EXISTING WALL STRUCTURE
- BUS SHELTER — REMOVE AND RELOCATE EXISTING BUS SHELTER
- RAPID RIDE — REMOVE EXISTING RAPID RIDE BUS SHELTER

SURVEY INFORMATION

FIELD NOTES

NO.	BY	DATE

BENCHMARKS

PROJECT PRIMARY BENCHMARK: 5_K16A
A CITY OF ALBUQUERQUE 2 INCH BRASS DISC SET FLUSH IN THE SIDEWALK AND STAMPED "5-K16A". THE MONUMENT IS LOCATED ON THE NORTH SIDE OF CENTRAL AVE BETWEEN STANFORD DR AND COLUMBIA DR SE.
NM SPC CENTRAL ZONE GRID:
N: 1485016.971 USFT
E: 1530495.993 USFT
ELLEV: 5174.054

AS BUILT INFORMATION

CONTRACTOR
WORK STARTED BY: DATE:
INSPECTOR'S ACCEPTANCE BY: DATE:
FIELD VERIFICATION BY: DATE:
DRAWINGS CORRECTED BY: DATE:

MICRO-FILM INFORMATION

RECORDED BY: DATE:
NO.

30% REVIEW

PRELIMINARY
NOT FOR CONSTRUCTION
04/2015

NO.	DATE	REMARKS	BY

REVISIONS

DESIGN

DESIGNED BY: ARG/RC DATE: 4/9/2015
DRAWN BY: ARG/RC DATE: 4/9/2015
CHECKED BY: MG DATE: 4/9/2015

2155 LOUISIANA BLVD NE, SUITE 9500
ALBUQUERQUE, NM 87110
MAIN: (505) 830-5400
FAX: (505) 830-5454

CITY OF ALBUQUERQUE
TRANSIT DEPARTMENT
ABQ RIDE

TITLE: CENTRAL AVENUE ALBUQUERQUE RAPID TRANSIT
REMOVALS AND ADJUSTMENTS

Design Review Committee	City Engineer Approval	Last Design Update	Mo./Day/Yr.	Mo./Day/Yr.

CITY PROJECT NO.	ZONE MAP NO.	SEGMENT NO.	SHEET	OF
631991	K15–K17	S4	34	186

Date: 29 Apr 2015 — 5:49pm User: amguller
Drawing Name: 0000000002231026/13.00_CAD/13.02_Project_Submittals/Volume 4 – Segment 4 I-25 to Monroe/RV_PL11-16.dwg

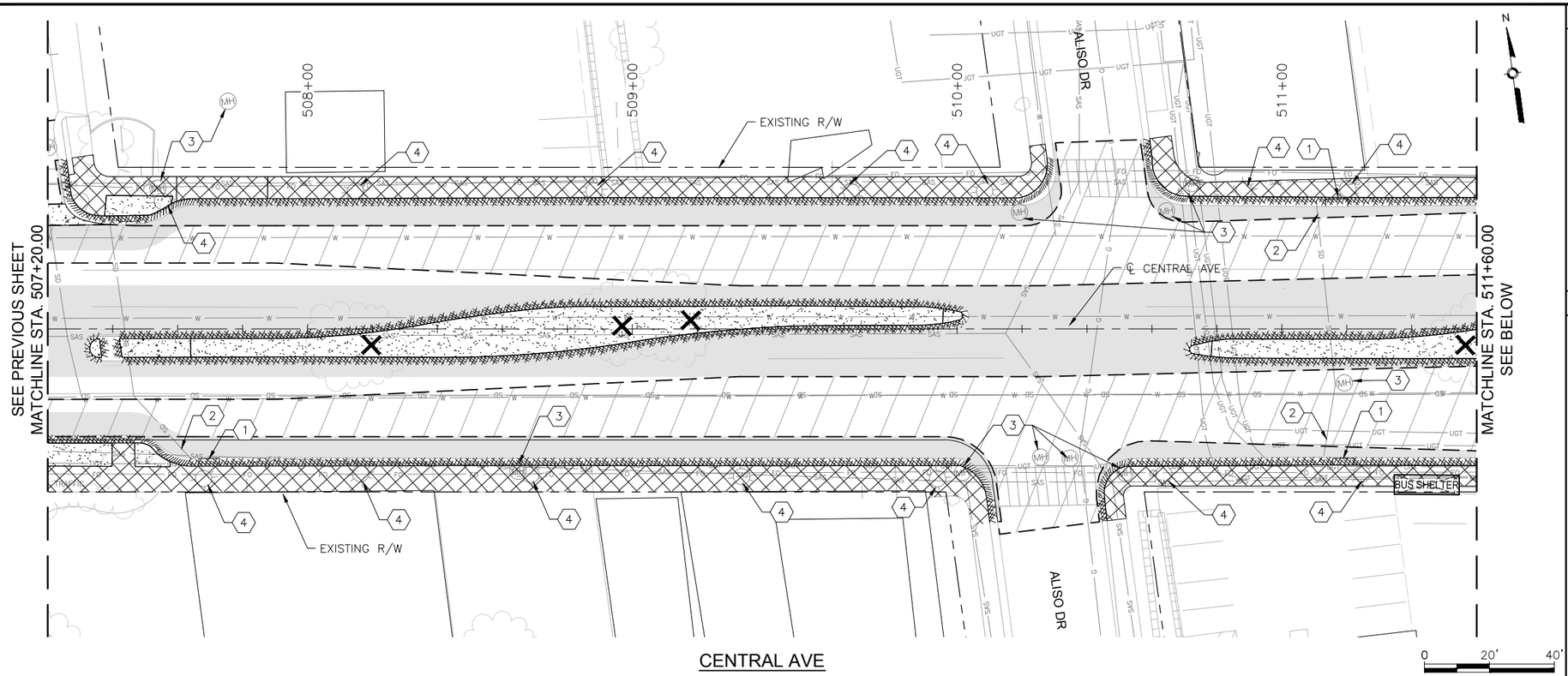

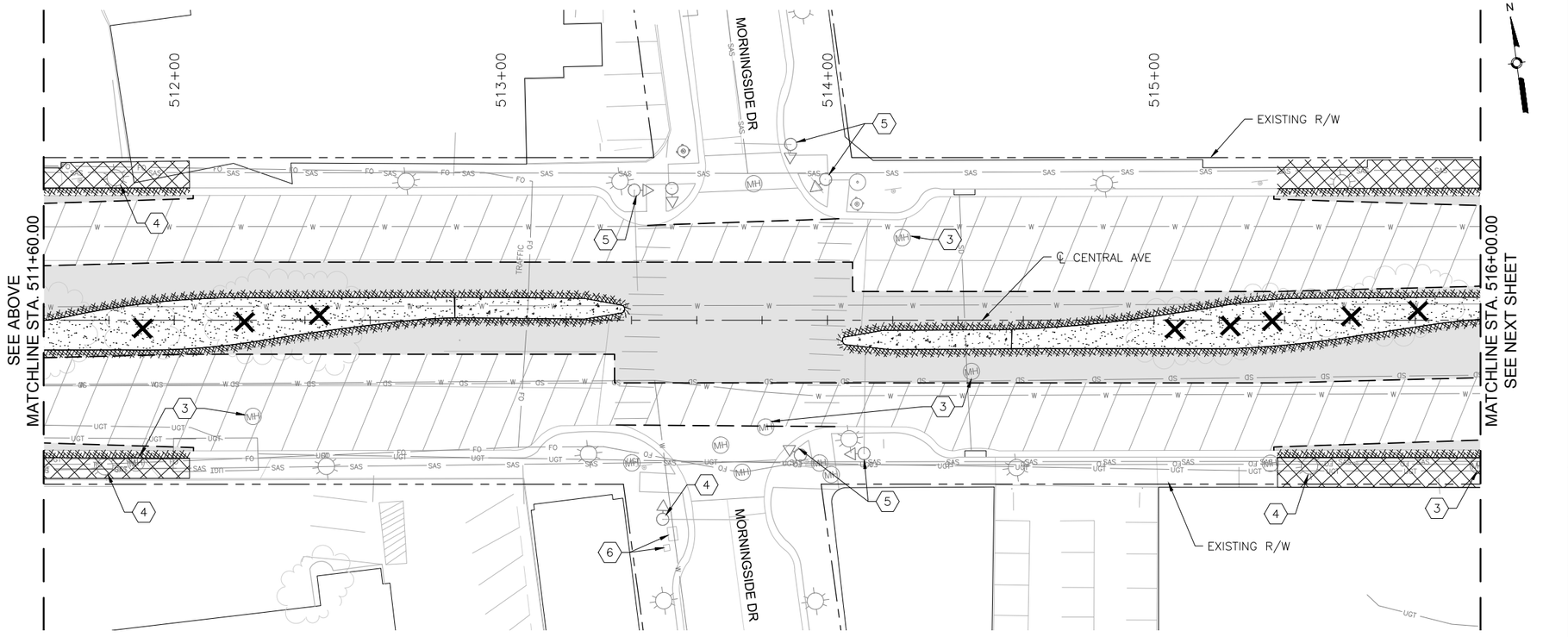

KEYED NOTES

1. REMOVE AND DISPOSE CURB INLET.
2. REMOVE AND DISPOSE STORM PIPE.
3. ADJUST EXISTING UTILITY TO FINAL GRADE. SEE PLAN AND PROFILE SHEETS FOR UTILITY ADJUSTMENTS.
4. REMOVE EXISTING LIGHT POLE.
5. REMOVE EXISTING SIGNAL MAST.
6. REMOVE EXISTING SIGNAL EQUIPMENT.
7. REMOVE SIDEWALK CULVERT.

LEGEND

- REMOVE EXISTING ASPHALT CONCRETE PAVEMENT SECTION
- REMOVE EXISTING PC CONCRETE PAVEMENT SECTION
- REMOVE EXISTING SIDEWALK OR PAVED MEDIAN
- REMOVE EXISTING GRAVEL LANDSCAPED MEDIAN
- 2" MILL EXISTING ASPHALT CONCRETE PAVEMENT
- REMOVE EXISTING CURB AND GUTTER
- SAWCUT PAVEMENT TO NEAT VERTICAL LINE
- REMOVE EXISTING TREE
- REMOVE EXISTING WALL STRUCTURE
- BUS SHELTER — REMOVE AND RELOCATE EXISTING BUS SHELTER
- RAPID RIDE — REMOVE EXISTING RAPID RIDE BUS SHELTER

SURVEY INFORMATION

FIELD NOTES

NO.	BY	DATE

BENCHMARKS

PROJECT PRIMARY BENCHMARK: 5_K16A
A CITY OF ALBUQUERQUE 2 INCH BRASS DISC SET FLUSH IN THE SIDEWALK AND STAMPED "5-K16A". THE MONUMENT IS LOCATED ON THE NORTH SIDE OF CENTRAL AVE BETWEEN STANFORD DR AND COLUMBIA DR SE.
NM SPC CENTRAL ZONE GRID:
N: 1485016.971 USFT
E: 1530495.993 USFT
ELEV: 5174.054

AS BUILT INFORMATION

CONTRACTOR
WORK STARTED BY: DATE:
INSPECTOR'S ACCEPTANCE BY DATE:
FIELD VERIFICATION BY DATE:
DRAWINGS CORRECTED BY DATE:

MICRO-FILM INFORMATION

RECORDED BY DATE:
NO.

30% REVIEW

PRELIMINARY
NOT FOR CONSTRUCTION
04/2015

NO.	DATE	REMARKS	BY
		REVISIONS	
		DESIGN	

DESIGNED BY: ARG/RC DATE: 4/9/2015
DRAWN BY: ARG/RC DATE: 4/9/2015
CHECKED BY: MG DATE: 4/9/2015

2155 LOUISIANA BLVD NE, SUITE 9500
ALBUQUERQUE, NM 87110
MAIN: (505) 830-5400
FAX: (505) 830-5454

CITY OF ALBUQUERQUE
TRANSIT DEPARTMENT
ABQ RIDE

TITLE: CENTRAL AVENUE ALBUQUERQUE RAPID TRANSIT
REMOVALS AND ADJUSTMENTS

Design Review Committee	City Engineer Approval	Last Design Update	Mo./Day/Yr.	Mo./Day/Yr.

CITY PROJECT NO.	ZONE MAP NO.	SEGMENT NO.	SHEET	OF
631991	K15-K17	S4	35	186

Date: 29 Apr 2015 — 5:50pm User: amguller
Drawing Name: 0000000002231026/13.00_CAD/13.02_Project_Submittals/Volume 4 – Segment 4 I-25 to Monroe/RV_PL11-16.dwg

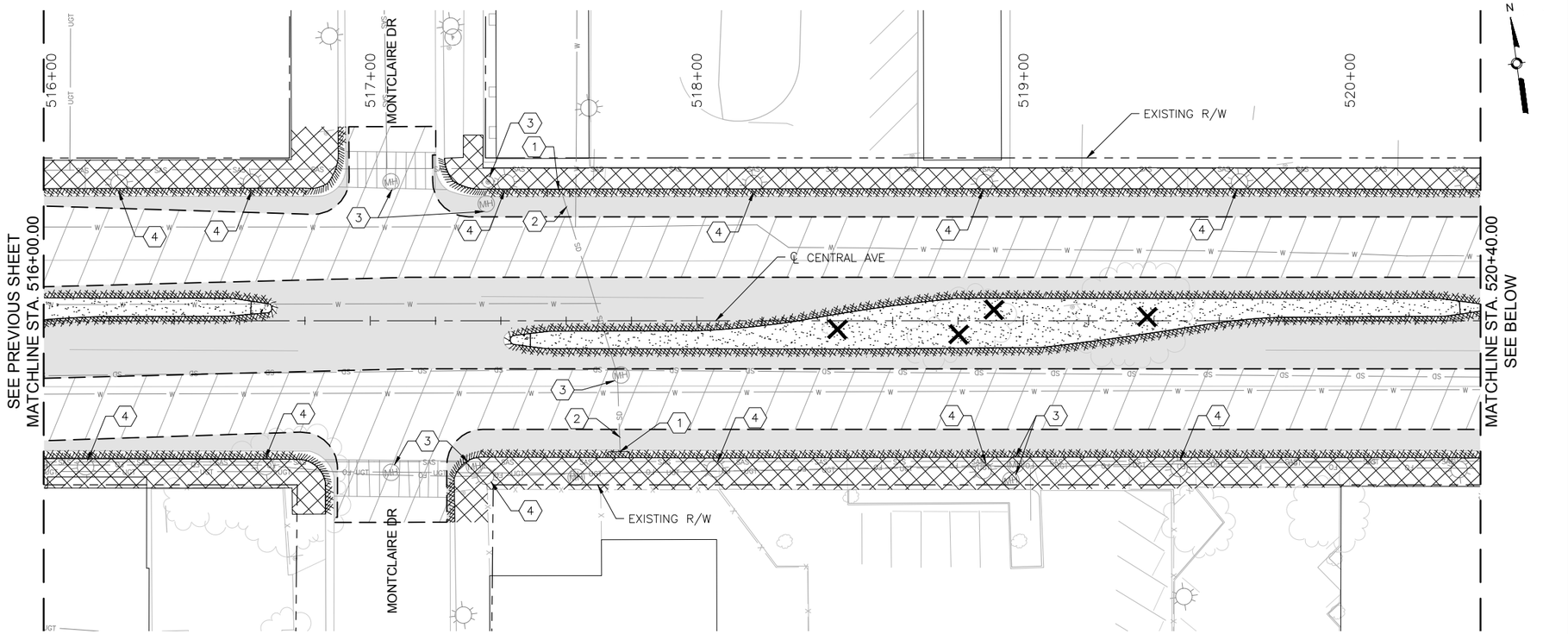

CENTRAL AVE

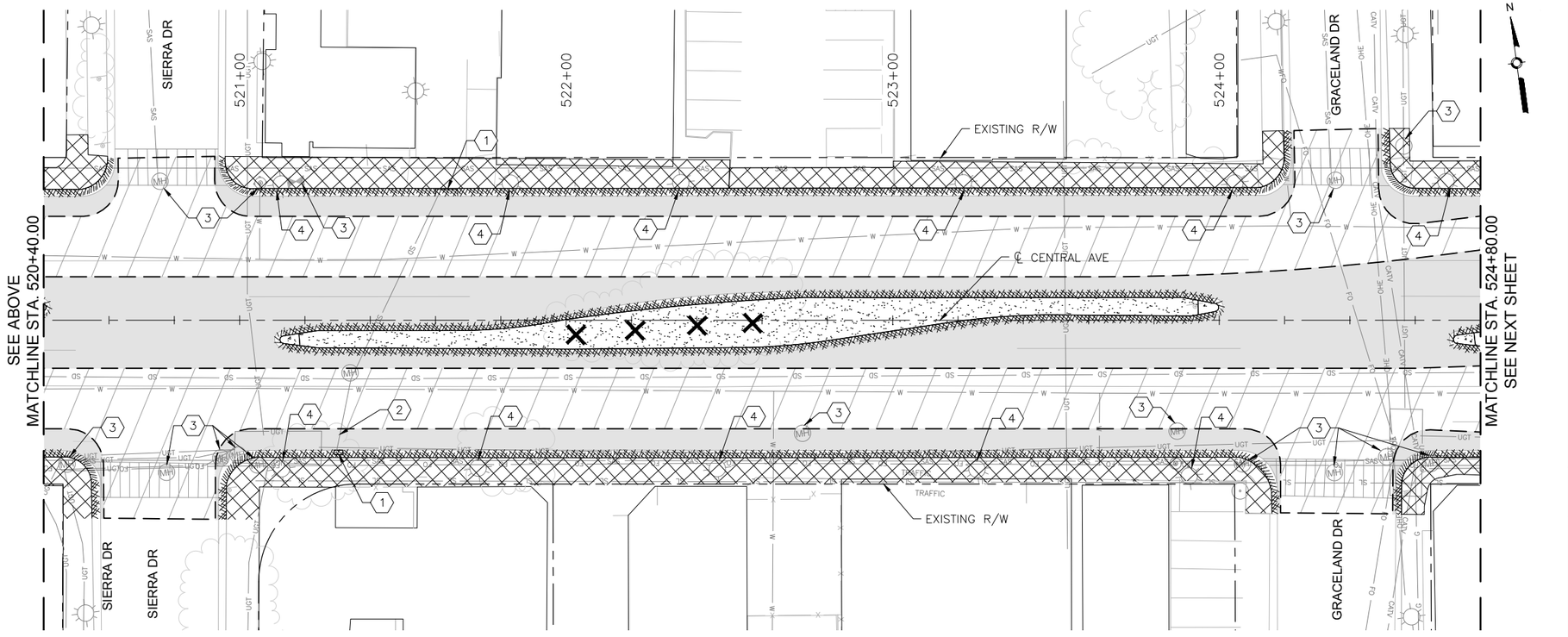

CENTRAL AVE

KEYED NOTES

1. REMOVE AND DISPOSE CURB INLET.
2. REMOVE AND DISPOSE STORM PIPE.
3. ADJUST EXISTING UTILITY TO FINAL GRADE. SEE PLAN AND PROFILE SHEETS FOR UTILITY ADJUSTMENTS.
4. REMOVE EXISTING LIGHT POLE.
5. REMOVE EXISTING SIGNAL MAST.
6. REMOVE EXISTING SIGNAL EQUIPMENT.
7. REMOVE SIDEWALK CULVERT.

LEGEND

- REMOVE EXISTING ASPHALT CONCRETE PAVEMENT SECTION
- REMOVE EXISTING PC CONCRETE PAVEMENT SECTION
- REMOVE EXISTING SIDEWALK OR PAVED MEDIAN
- REMOVE EXISTING GRAVEL LANDSCAPED MEDIAN
- 2" MILL EXISTING ASPHALT CONCRETE PAVEMENT
- REMOVE EXISTING CURB AND GUTTER
- SAWCUT PAVEMENT TO NEAT VERTICAL LINE
- REMOVE EXISTING TREE
- REMOVE EXISTING WALL STRUCTURE
- BUS SHELTER — REMOVE AND RELOCATE EXISTING BUS SHELTER
- RAPID RIDE — REMOVE EXISTING RAPID RIDE BUS SHELTER

AS BUILT INFORMATION

CONTRACTOR
WORK STAKED BY — DATE:
INSPECTOR'S ACCEPTANCE BY — DATE:
FIELD VERIFICATION BY — DATE:
DRAWINGS CORRECTED BY — DATE:

MICRO-FILM INFORMATION

RECORDED BY — DATE:
NO.

BENCHMARKS

PROJECT PRIMARY BENCHMARK: 5_K16A
A CITY OF ALBUQUERQUE 2 INCH BRASS DISC SET FLUSH IN THE SIDEWALK AND STAMPED "5-K16A". THE MONUMENT IS LOCATED ON THE NORTH SIDE OF CENTRAL AVE BETWEEN STANFORD DR AND COLUMBIA DR SE.
NM SPC CENTRAL ZONE GRID:
N: 1485016.971 USFT
E: 1530495.993 USFT
ELEV: 5174.054

SURVEY INFORMATION

FIELD NOTES

NO.	BY	DATE

30% REVIEW

PRELIMINARY
NOT FOR CONSTRUCTION
04/2015

REVISIONS

NO.	DATE	REMARKS	BY

DESIGN

DESIGNED BY: ARG/RC — DATE: 4/9/2015
DRAWN BY: ARG/RC — DATE: 4/9/2015
CHECKED BY: MG — DATE: 4/9/2015

HDR
2155 LOUISIANA BLVD NE, SUITE 9500
ALBUQUERQUE, NM 87110
MAIN: (505) 830-5400
FAX: (505) 830-5454

ABQ RIDE

CITY OF ALBUQUERQUE
TRANSIT DEPARTMENT
ABQ RIDE

TITLE: CENTRAL AVENUE ALBUQUERQUE RAPID TRANSIT
REMOVALS AND ADJUSTMENTS

Design Review Committee	City Engineer Approval	Last Design Update	Mo./Day/Yr.	Mo./Day/Yr.

CITY PROJECT NO.	ZONE MAP NO.	SEGMENT NO.	SHEET	OF
631991	K15-K17	S4	36	186

Date: 29 Apr 2015 - 5:51pm User: amguler
Drawing Name: 000000000231026/13.00_CAD/13.02_Project_Submittals/Volume 4 - Segment 4 I-25 to Monroe/RV_PL11-16.dwg

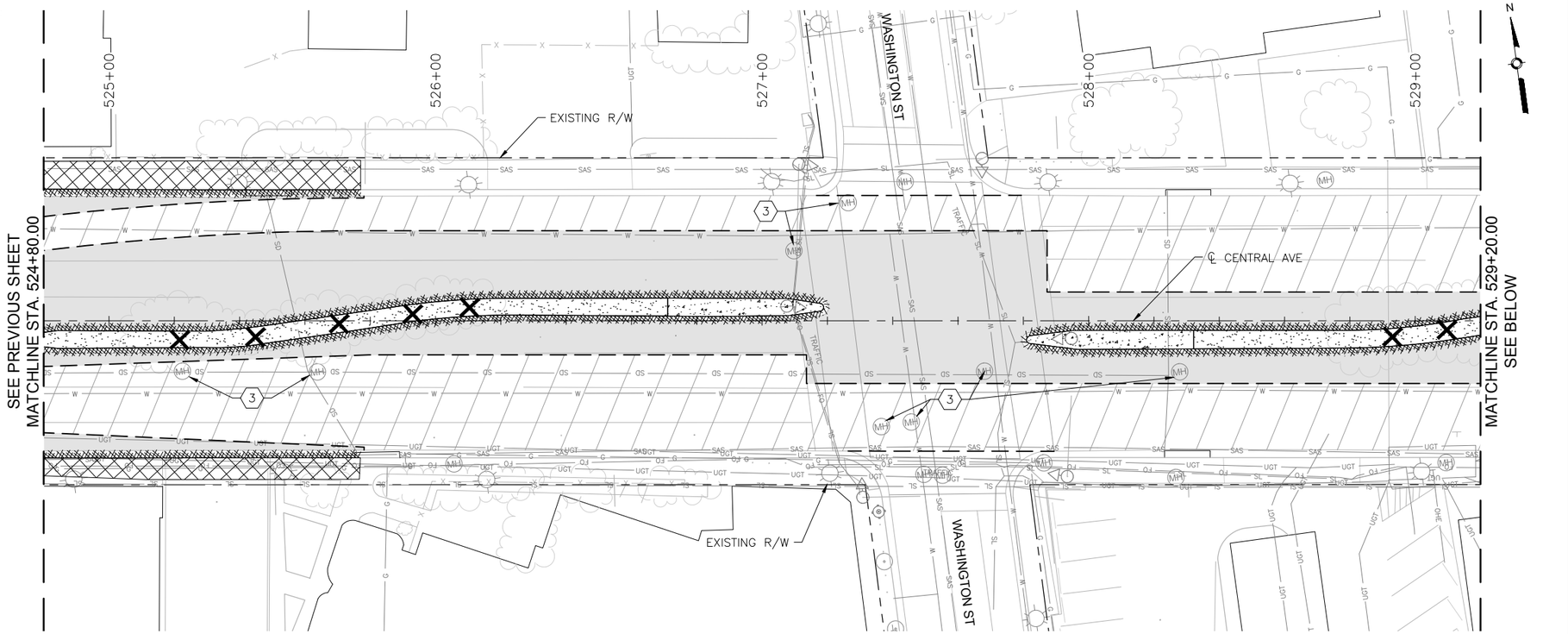

CENTRAL AVE

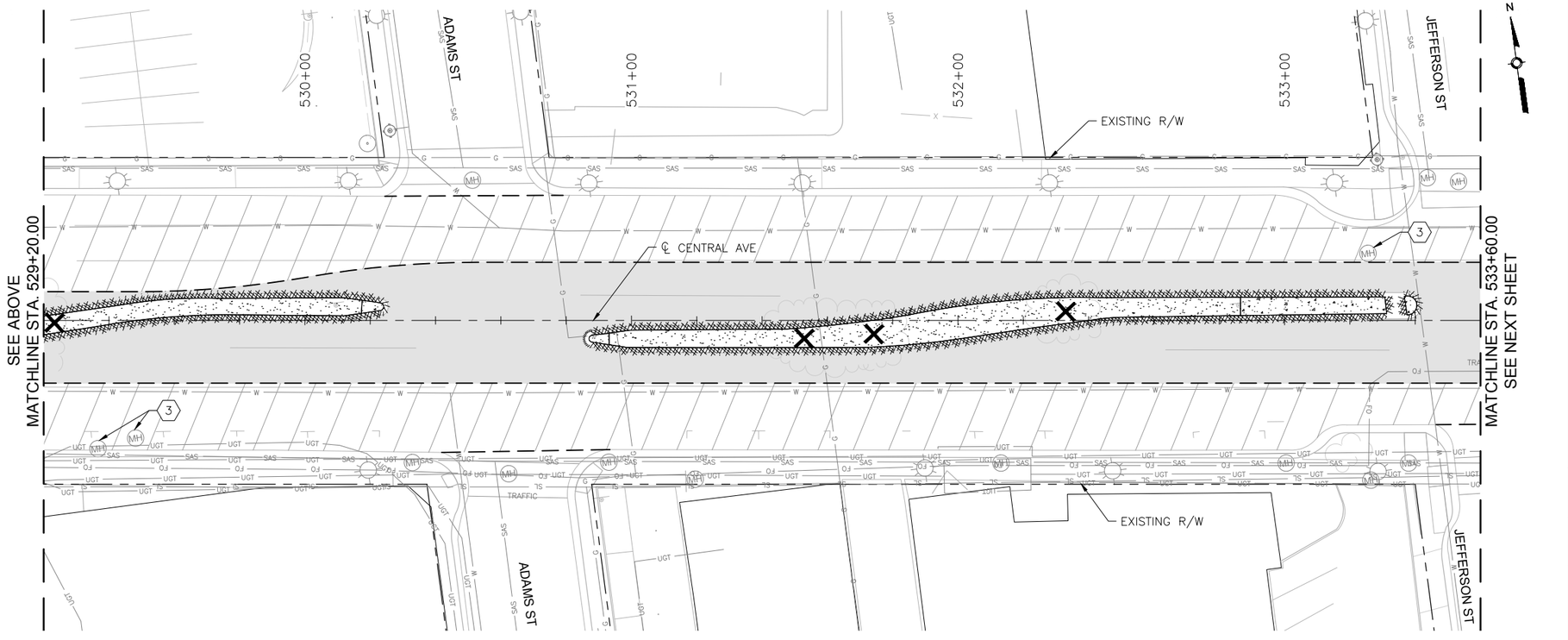

CENTRAL AVE

KEYED NOTES

1. REMOVE AND DISPOSE CURB INLET.
2. REMOVE AND DISPOSE STORM PIPE.
3. ADJUST EXISTING UTILITY TO FINAL GRADE. SEE PLAN AND PROFILE SHEETS FOR UTILITY ADJUSTMENTS.
4. REMOVE EXISTING LIGHT POLE.
5. REMOVE EXISTING SIGNAL MAST.
6. REMOVE EXISTING SIGNAL EQUIPMENT.
7. REMOVE SIDEWALK CULVERT.

LEGEND

- REMOVE EXISTING ASPHALT CONCRETE PAVEMENT SECTION
- REMOVE EXISTING PC CONCRETE PAVEMENT SECTION
- REMOVE EXISTING SIDEWALK OR PAVED MEDIAN
- REMOVE EXISTING GRAVEL LANDSCAPED MEDIAN
- 2" MILL EXISTING ASPHALT CONCRETE PAVEMENT
- REMOVE EXISTING CURB AND GUTTER
- SAWCUT PAVEMENT TO NEAT VERTICAL LINE
- REMOVE EXISTING TREE
- REMOVE EXISTING WALL STRUCTURE
- BUS SHELTER — REMOVE AND RELOCATE EXISTING BUS SHELTER
- RAPID RIDE — REMOVE EXISTING RAPID RIDE BUS SHELTER

SURVEY INFORMATION

FIELD NOTES

NO.	BY	DATE

BENCHMARKS

PROJECT PRIMARY BENCHMARK: 5_K16A
A CITY OF ALBUQUERQUE 2 INCH BRASS DISC SET FLUSH IN THE SIDEWALK AND STAMPED "5-K16A". THE MONUMENT IS LOCATED ON THE NORTH SIDE OF CENTRAL AVE BETWEEN STANFORD DR AND COLUMBIA DR SE.
NM SPC CENTRAL ZONE GRID:
N: 1485016.971 USFT
E: 1530495.993 USFT
ELEV: 5174.054

AS BUILT INFORMATION

CONTRACTOR
WORK STARTED BY: DATE:
INSPECTOR'S ACCEPTANCE BY DATE:
FIELD VERIFICATION BY DATE:
DRAWINGS CORRECTED BY DATE:

MICRO-FILM INFORMATION

RECORDED BY DATE:
NO.

30% REVIEW

PRELIMINARY
NOT FOR CONSTRUCTION
04/2015

REVISIONS

NO.	DATE	REMARKS	BY

DESIGN

DESIGNED BY: ARG/RC DATE: 4/9/2015
DRAWN BY: ARG/RC DATE: 4/9/2015
CHECKED BY: MG DATE: 4/9/2015

2155 LOUISIANA BLVD NE, SUITE 9500
ALBUQUERQUE, NM 87110
MAIN: (505) 830-5400
FAX: (505) 830-5454

ABQ RIDE

CITY OF ALBUQUERQUE
TRANSIT DEPARTMENT
ABQ RIDE

TITLE: CENTRAL AVENUE ALBUQUERQUE RAPID TRANSIT
REMOVALS AND ADJUSTMENTS

Design Review Committee	City Engineer Approval	Last Design Update	Mo./Day/Yr.	Mo./Day/Yr.

CITY PROJECT NO.	ZONE MAP NO.	SEGMENT NO.	SHEET	OF
631991	K15-K17	S4	37	186

Date: 29 Apr 2015 — 5:52pm User: amguller
Drawing Name: 0000000000231026/13.00_CAD/13.02_Project_Submittals/Volume 4 – Segment 4 I-25 to Monroe/RV_PL11-16.dwg

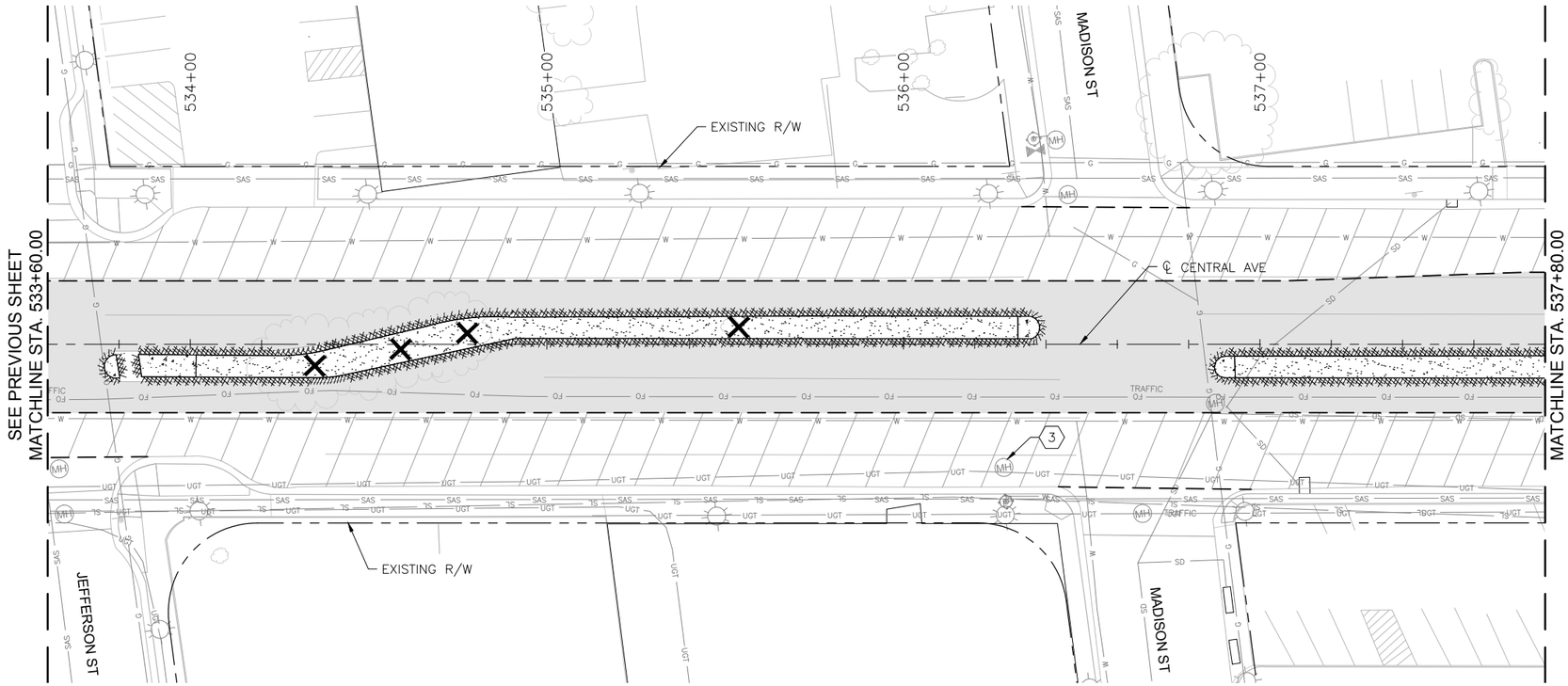

CENTRAL AVE

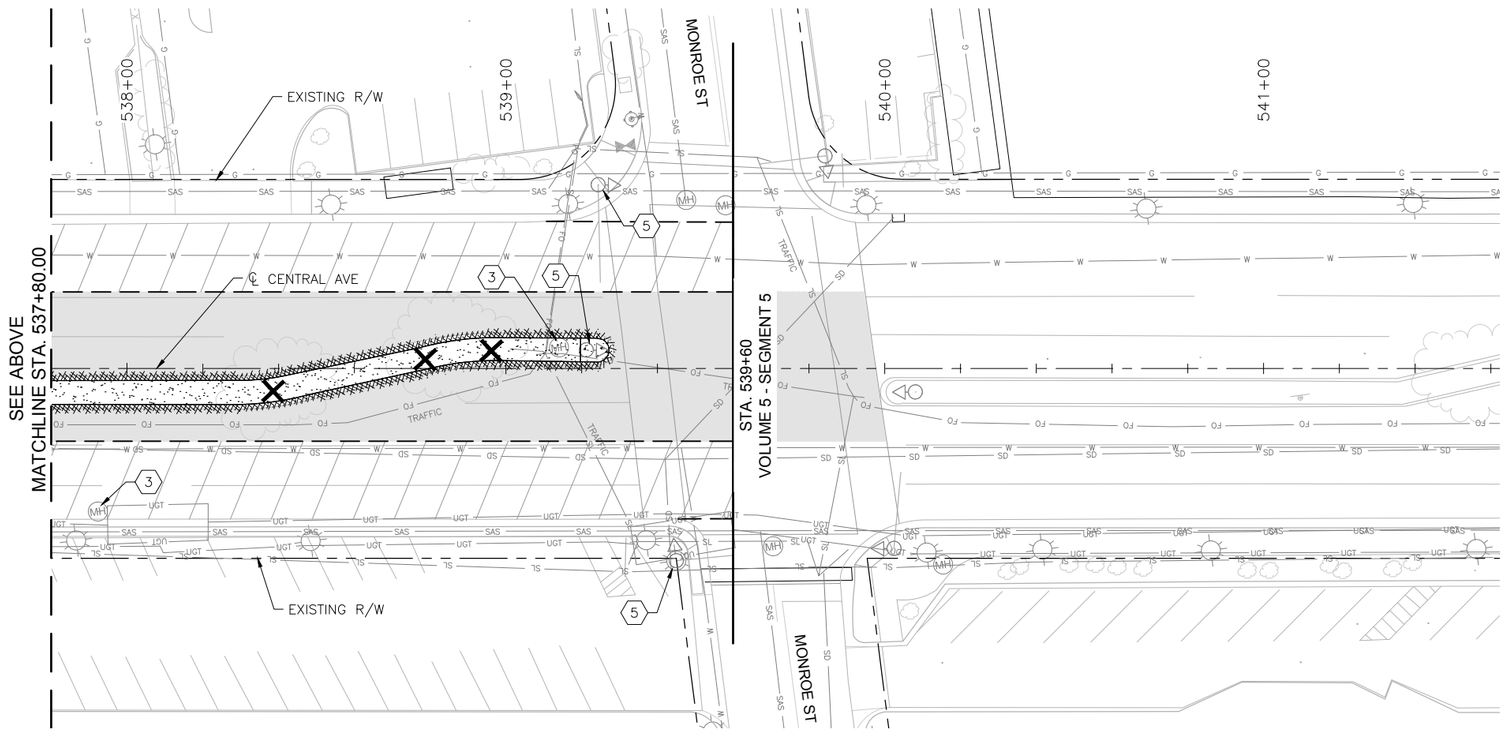

CENTRAL AVE

KEYED NOTES

1. REMOVE AND DISPOSE CURB INLET.
2. REMOVE AND DISPOSE STORM PIPE.
3. ADJUST EXISTING UTILITY TO FINAL GRADE. SEE PLAN AND PROFILE SHEETS FOR UTILITY ADJUSTMENTS.
4. REMOVE EXISTING LIGHT POLE.
5. REMOVE EXISTING SIGNAL MAST.
6. REMOVE EXISTING SIGNAL EQUIPMENT.
7. REMOVE SIDEWALK CULVERT.

LEGEND

- REMOVE EXISTING ASPHALT CONCRETE PAVEMENT SECTION
- REMOVE EXISTING PC CONCRETE PAVEMENT SECTION
- REMOVE EXISTING SIDEWALK OR PAVED MEDIAN
- REMOVE EXISTING GRAVEL LANDSCAPED MEDIAN
- 2" MILL EXISTING ASPHALT CONCRETE PAVEMENT
- REMOVE EXISTING CURB AND GUTTER
- SAWCUT PAVEMENT TO NEAT VERTICAL LINE
- REMOVE EXISTING TREE
- REMOVE EXISTING WALL STRUCTURE
- BUS SHELTER — REMOVE AND RELOCATE EXISTING BUS SHELTER
- RAPID RIDE — REMOVE EXISTING RAPID RIDE BUS SHELTER

AS BUILT INFORMATION

CONTRACTOR
WORK STARTED BY: DATE:
INSPECTOR'S ACCEPTANCE BY: DATE:
FIELD VERIFICATION BY: DATE:
DRAWINGS CORRECTED BY: DATE:

MICRO-FILM INFORMATION
RECORDED BY DATE:
NO.

BENCHMARKS
PROJECT PRIMARY BENCHMARK: 5_K16A
A CITY OF ALBUQUERQUE 2 INCH BRASS DISC SET FLUSH IN THE SIDEWALK AND STAMPED "5-K16A". THE MONUMENT IS LOCATED ON THE NORTH SIDE OF CENTRAL AVE BETWEEN STANFORD DR AND COLUMBIA DR SE.
NM SPC CENTRAL ZONE GRID:
N: 1485016.971 USFT
E: 1530495.993 USFT
ELEV: 5174.054

SURVEY INFORMATION
FIELD NOTES

NO.	BY	DATE

30% REVIEW

PRELIMINARY
NOT FOR CONSTRUCTION
04/2015

NO.	DATE	REVISIONS REMARKS	BY
		DESIGN	
		DESIGNED BY: ARG/RC	DATE: 4/9/2015
		DRAWN BY: ARG/RC	DATE: 4/9/2015
		CHECKED BY: MG	DATE: 4/9/2015

2155 LOUISIANA BLVD NE, SUITE 9500
ALBUQUERQUE, NM 87110
MAIN: (505) 830-5400
FAX: (505) 830-5454

ABQ RIDE

CITY OF ALBUQUERQUE
TRANSIT DEPARTMENT
ABQ RIDE

TITLE: CENTRAL AVENUE ALBUQUERQUE RAPID TRANSIT
REMOVALS AND ADJUSTMENTS

Design Review Committee	City Engineer Approval	Last Design Update	Mo./Day/Yr.	Mo./Day/Yr.

CITY PROJECT NO.	ZONE MAP NO.	SEGMENT NO.	SHEET	OF
631991	K15-K17	S4	38	186

Date: 29 Apr 2015 — 5:53pm User: amguller
Drawing Name: 0000000002231026/13.00_CAD/13.02_Project_Submittals/Volume 4 – Segment 4 I-25 to Monroe/RV_PL11-16.dwg

CURVE TABLE				
CURVE	LENGTH	TANGENT	Δ DELTA	RADIUS
C1	133.62'	85.10'	90°03'58.45"	85.00'
C2	132.04'	84.10'	90°03'58.45"	84.00'
C3	7.30'	8.12'	139°25'49.09"	3.00'
C4	56.67'	29.10'	32°09'02.08"	101.00'

C1		
#	FL	TC
1	XXXX.XX	XXXX.XX
2	XXXX.XX	XXXX.XX
3	XXXX.XX	XXXX.XX

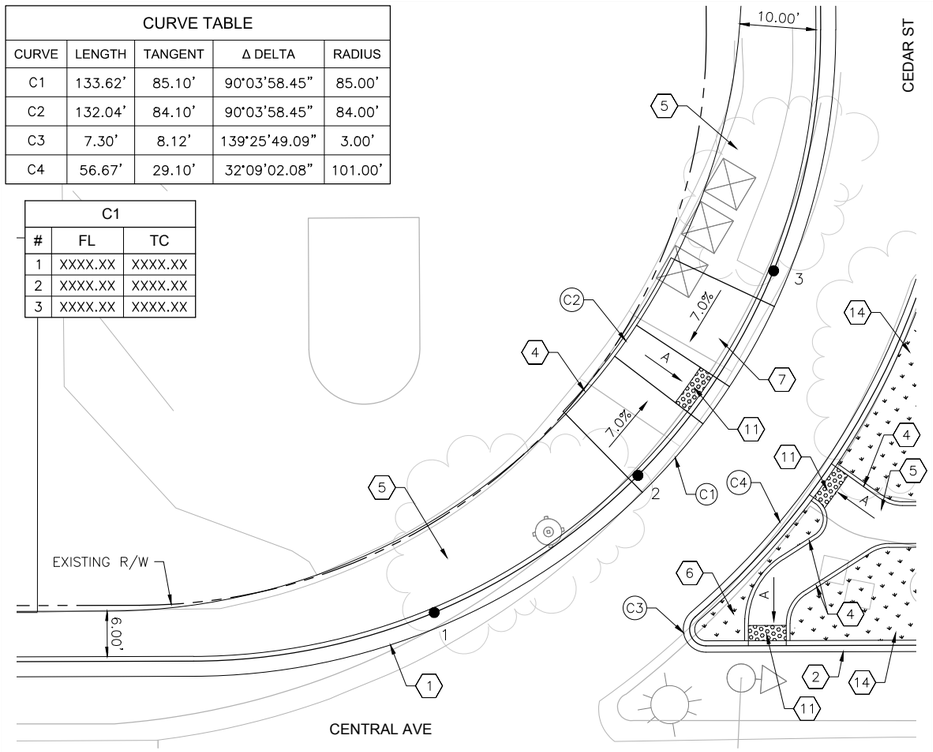

CEDAR ST NW INTERSECTION PLAN

CURVE TABLE				
CURVE	LENGTH	TANGENT	Δ DELTA	RADIUS
C5	12.77'	16.53'	146°20'00.90"	5.00'
C6	55.38'	28.34'	29°55'58.67"	106.00'
C7	7.14'	7.49'	136°19'10.76"	3.00'
C8	141.27'	89.90'	89°56'01.55"	90.00'

C8		
#	FL	TC
1	XXXX.XX	XXXX.XX
2	XXXX.XX	XXXX.XX
3	XXXX.XX	XXXX.XX

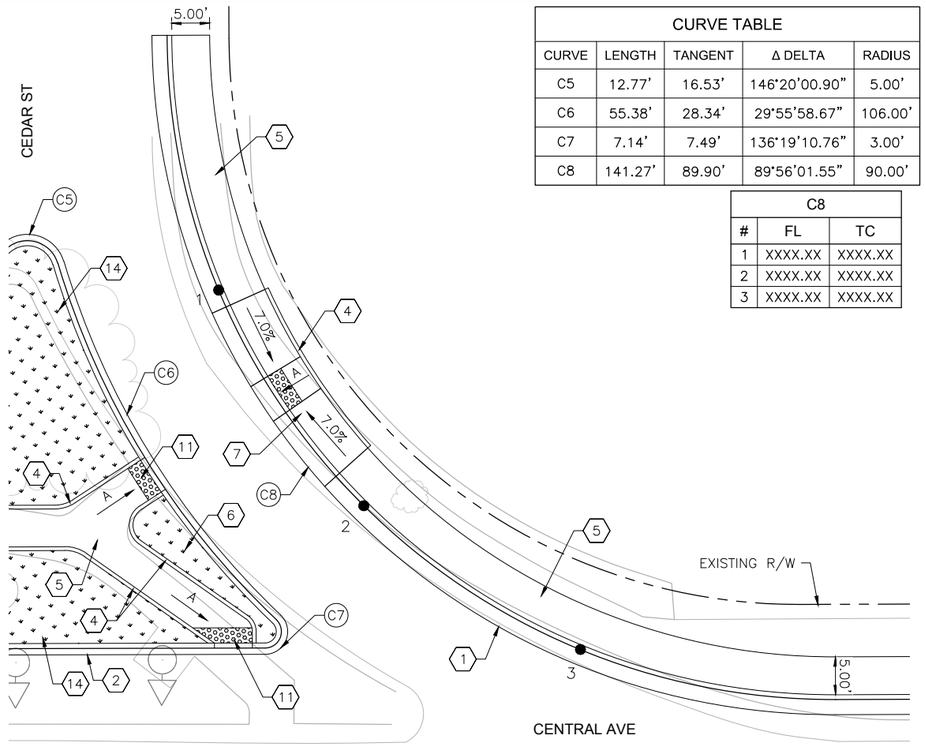

CEDAR ST NE INTERSECTION PLAN

KEYED NOTES

1. BUILD COA STANDARD CURB & GUTTER. SEE STD. DWG. 2415A.
2. BUILD COA MEDIAN CURB & GUTTER. SEE STD. DWG. 2415B.
3. BUILD COA CONCRETE VALLEY GUTTER. SEE STD. DWG. 2420.
4. BUILD COA HEADER CURB. SEE STD. DWG. 2415B.
5. BUILD 4" CONCRETE SIDEWALK.
6. BUILD 4" CONCRETE MEDIAN PAVEMENT SECTION. SEE STD. DWG. 2408.
7. BUILD PARALLEL CURB RAMP. SEE CURB RAMP DETAILS IN CORRIDOR STANDARD PLAN SET.
8. BUILD ONE-WAY DIRECTIONAL CURB RAMP. SEE CURB RAMP DETAILS IN CORRIDOR STANDARD PLAN SET.
9. BUILD BI-DIRECTIONAL CURB RAMP. SEE CURB RAMP DETAILS IN CORRIDOR STANDARD PLAN SET.
10. BUILD PERPENDICULAR CURB RAMP. SEE CURB RAMP DETAILS IN CORRIDOR STANDARD PLAN SET.
11. INSTALL TRUNCATED DOME STRIP PER MANUFACTURER'S RECOMMENDATIONS. UNLESS OTHERWISE NOTED TRUNCATED DOME STRIP SHALL BE 2' WIDE X LENGTH OF RAMP, 6' MIN.
12. BUILD RAMP SIDEWALK 6" CONCRETE DRIVEPAD. SEE DRIVEPAD DETAILS IN CORRIDOR STANDARD PLAN SET.
13. BUILD OFFSET SIDEWALK 6" CONCRETE DRIVEPAD. SEE DRIVEPAD DETAILS IN CORRIDOR STANDARD PLAN SET.
14. INSTALL LANDSCAPE. SEE LANDSCAPE SHEETS.

GENERAL NOTES

A. 1.5% SLOPE ALL DIRECTIONS.

LEGEND

TEXTURED/COLORED MEDIAN PAVEMENT

LANDSCAPE

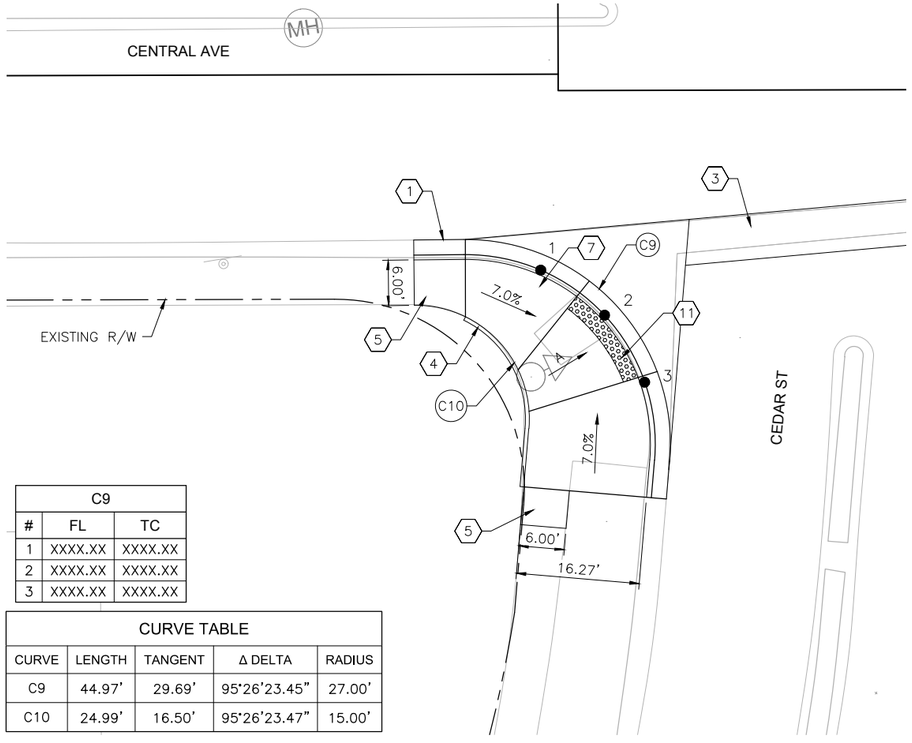

C9		
#	FL	TC
1	XXXX.XX	XXXX.XX
2	XXXX.XX	XXXX.XX
3	XXXX.XX	XXXX.XX

CURVE TABLE				
CURVE	LENGTH	TANGENT	Δ DELTA	RADIUS
C9	44.97'	29.69'	95°26'23.45"	27.00'
C10	24.99'	16.50'	95°26'23.47"	15.00'

CEDAR ST SW INTERSECTION PLAN

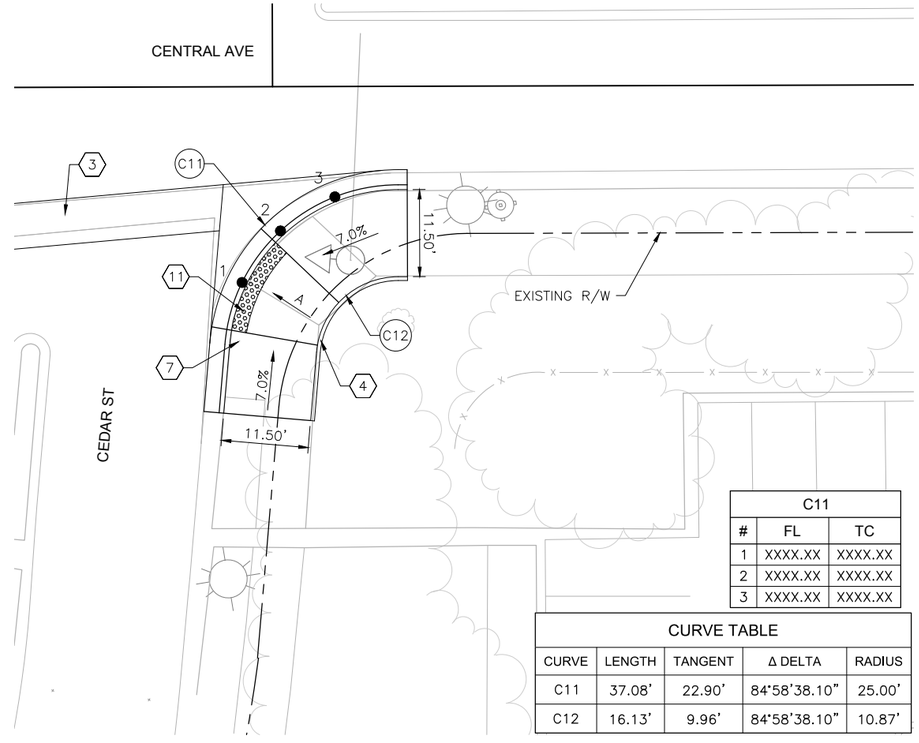

C11		
#	FL	TC
1	XXXX.XX	XXXX.XX
2	XXXX.XX	XXXX.XX
3	XXXX.XX	XXXX.XX

CURVE TABLE				
CURVE	LENGTH	TANGENT	Δ DELTA	RADIUS
C11	37.08'	22.90'	84°58'38.10"	25.00'
C12	16.13'	9.96'	84°58'38.10"	10.87'

CEDAR ST SE INTERSECTION PLAN

REVISIONS			
NO.	DATE	REMARKS	BY

DESIGNED BY: XX DATE: 4/9/2015
DRAWN BY: XX DATE: 4/9/2015
CHECKED BY: XX DATE: 4/9/2015

0 10' 20'

2155 LOUISIANA BLVD NE, SUITE 9500
ALBUQUERQUE, NM 87110
MAIN: (505) 830-5400
FAX: (505) 830-5454

AS BUILT INFORMATION
CONTRACTOR DATE:
WORK INSPECTED BY DATE:
CONTRACTOR'S ACCEPTANCE BY DATE:
FIELD VERIFICATION BY DATE:
DRAWINGS CORRECTED BY DATE:

MICRO-FILM INFORMATION
RECORDED BY DATE:
NO.

BENCHMARKS
PROJECT PRIMARY BENCHMARK: 5_K16A
A CITY OF ALBUQUERQUE 2 INCH BRASS DISC SET FLUSH IN THE SIDEWALK AND STAMPED "5-K16A". THE MONUMENT IS LOCATED ON THE NORTH SIDE OF CENTRAL AVE BETWEEN STANFORD DR AND COLUMBIA DR SE.
NM SPC CENTRAL ZONE GRID:
N: 1485016.971 USFT
E: 1530495.993 USFT
ELLEV: 5174.054

SURVEY INFORMATION
FIELD NOTES

NO.	BY	DATE

30% REVIEW

PRELIMINARY
NOT FOR CONSTRUCTION
04/2015

CITY OF ALBUQUERQUE
TRANSIT DEPARTMENT
ABQ RIDE

TITLE: CENTRAL AVENUE ALBUQUERQUE RAPID TRANSIT INTERSECTION DETAIL CEDAR ST

Design Review Committee	City Engineer Approval	Last Design Update	Mo./Day/Yr.	Mo./Day/Yr.

CITY PROJECT NO.	ZONE MAP NO.	SEGMENT NO.	SHEET	OF
631991	K15-K17	S4	39	186

Date: 29 Apr 2015 - 6:03pm User: amguiler
Drawing Name: 0000000000231026/13.00_CAD/13.02_Project_Submittals/Volume 4 - Segment 4 I-25 to Monroe/ID01-05.dwg

CURVE TABLE				
CURVE	LENGTH	TANGENT	Δ DELTA	RADIUS
C13	33.58'	21.05'	87°27'34.41"	22.00'

C13		
#	FL	TC
1	XXXX.XX	XXXX.XX
2	XXXX.XX	XXXX.XX
3	XXXX.XX	XXXX.XX

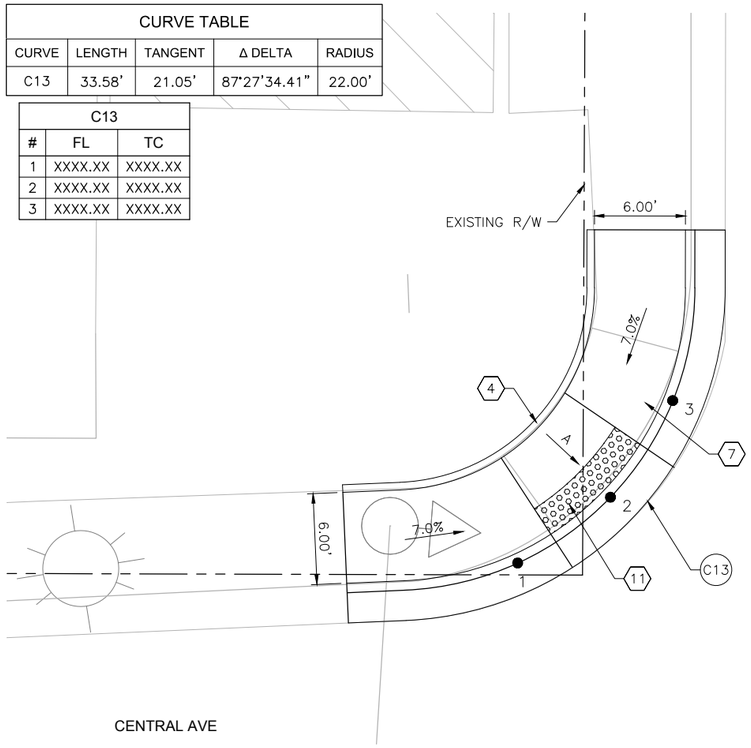

UNIVERSITY BLVD NW INTERSECTION PLAN

CURVE TABLE				
CURVE	LENGTH	TANGENT	Δ DELTA	RADIUS
C14	34.59'	22.04'	90°05'33.12"	22.00'

C14		
#	FL	TC
1	XXXX.XX	XXXX.XX
2	XXXX.XX	XXXX.XX
3	XXXX.XX	XXXX.XX

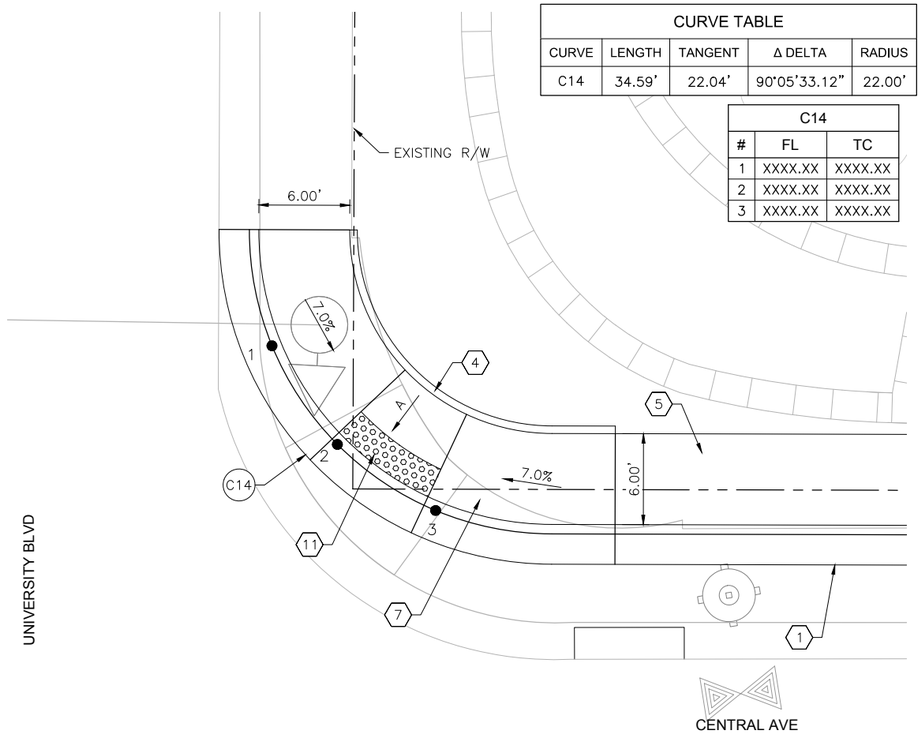

UNIVERSITY BLVD NE INTERSECTION PLAN

KEYED NOTES

1. BUILD COA STANDARD CURB & GUTTER. SEE STD. DWG. 2415A.
2. BUILD COA MEDIAN CURB & GUTTER. SEE STD. DWG. 2415B.
3. BUILD COA CONCRETE VALLEY GUTTER. SEE STD. DWG. 2420.
4. BUILD COA HEADER CURB. SEE STD. DWG. 2415B.
5. BUILD 4" CONCRETE SIDEWALK.
6. BUILD 4" CONCRETE MEDIAN PAVEMENT SECTION. SEE STD. DWG. 2408.
7. BUILD PARALLEL CURB RAMP. SEE CURB RAMP DETAILS IN CORRIDOR STANDARD PLAN SET.
8. BUILD ONE-WAY DIRECTIONAL CURB RAMP. SEE CURB RAMP DETAILS IN CORRIDOR STANDARD PLAN SET.
9. BUILD BI-DIRECTIONAL CURB RAMP. SEE CURB RAMP DETAILS IN CORRIDOR STANDARD PLAN SET.
10. BUILD PERPENDICULAR CURB RAMP. SEE CURB RAMP DETAILS IN CORRIDOR STANDARD PLAN SET.
11. INSTALL TRUNCATED DOME STRIP PER MANUFACTURER'S RECOMMENDATIONS. UNLESS OTHERWISE NOTED TRUNCATED DOME STRIP SHALL BE 2' WIDE X LENGTH OF RAMP, 6' MIN.
12. BUILD RAMP SIDEWALK 6" CONCRETE DRIVEPAD. SEE DRIVEPAD DETAILS IN CORRIDOR STANDARD PLAN SET.
13. BUILD OFFSET SIDEWALK 6" CONCRETE DRIVEPAD. SEE DRIVEPAD DETAILS IN CORRIDOR STANDARD PLAN SET.
14. INSTALL LANDSCAPE. SEE LANDSCAPE SHEETS.

GENERAL NOTES

A. 1.5% SLOPE ALL DIRECTIONS.

LEGEND

TEXTURED/COLORED MEDIAN PAVEMENT

LANDSCAPE

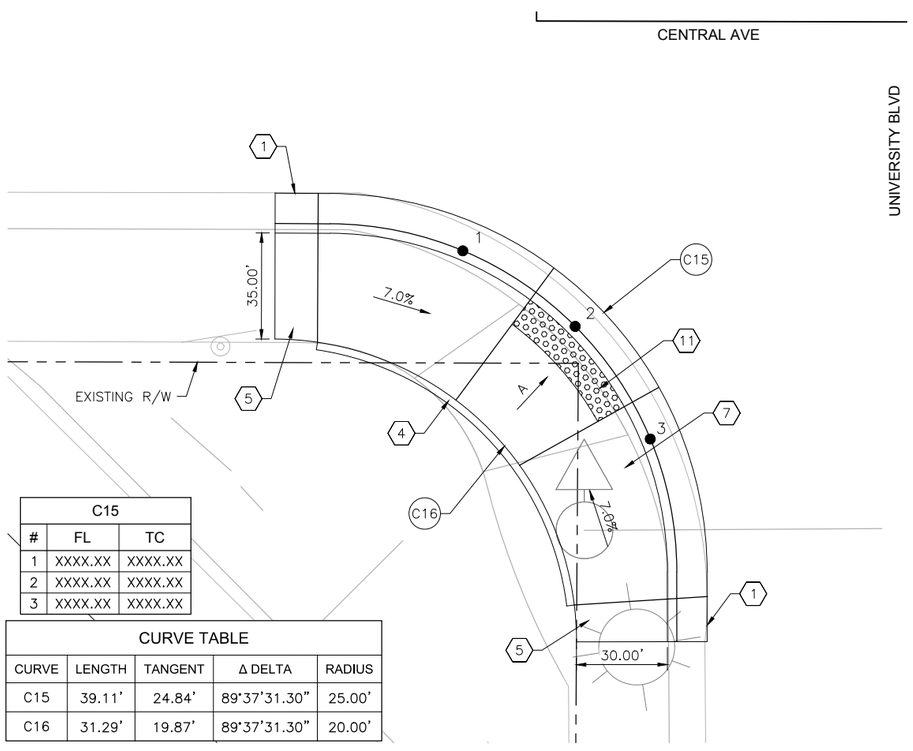

C15		
#	FL	TC
1	XXXX.XX	XXXX.XX
2	XXXX.XX	XXXX.XX
3	XXXX.XX	XXXX.XX

CURVE TABLE				
CURVE	LENGTH	TANGENT	Δ DELTA	RADIUS
C15	39.11'	24.84'	89°37'31.30"	25.00'
C16	31.29'	19.87'	89°37'31.30"	20.00'

UNIVERSITY BLVD SW INTERSECTION PLAN

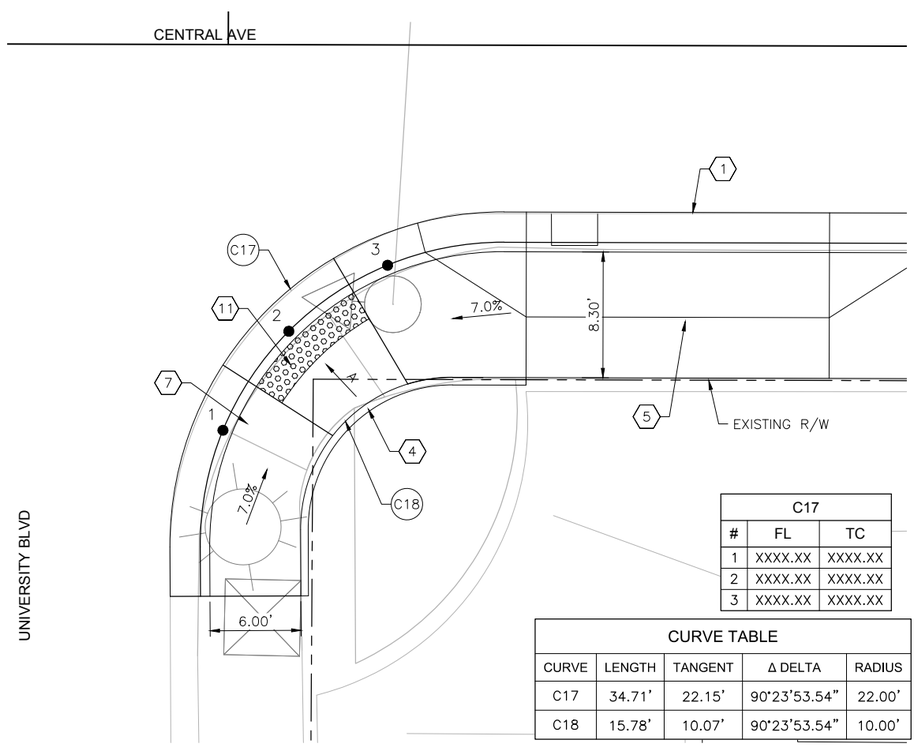

C17		
#	FL	TC
1	XXXX.XX	XXXX.XX
2	XXXX.XX	XXXX.XX
3	XXXX.XX	XXXX.XX

CURVE TABLE				
CURVE	LENGTH	TANGENT	Δ DELTA	RADIUS
C17	34.71'	22.15'	90°23'53.54"	22.00'
C18	15.78'	10.07'	90°23'53.54"	10.00'

UNIVERSITY BLVD SE INTERSECTION PLAN

AS BUILT INFORMATION

CONTRACTOR — DATE:

WORK STARTED BY — DATE:

INSPECTOR'S ACCEPTANCE BY — DATE:

FIELD VERIFICATION BY — DATE:

DRAWINGS CORRECTED BY — DATE:

MICRO-FILM INFORMATION

RECORDED BY — DATE:

NO.

BENCHMARKS

PROJECT PRIMARY BENCHMARK: 5_K16A

A CITY OF ALBUQUERQUE 2 INCH BRASS DISC SET FLUSH IN THE SIDEWALK AND STAMPED "5-K16A". THE MONUMENT IS LOCATED ON THE NORTH SIDE OF CENTRAL AVE BETWEEN STANFORD DR AND COLUMBIA DR SE.

NM SPC CENTRAL ZONE GRID:

N: 1485016.971 USFT

E: 1530495.993 USFT

ELLEV: 5174.054

SURVEY INFORMATION

FIELD NOTES

NO.	BY	DATE

30% REVIEW

PRELIMINARY
NOT FOR CONSTRUCTION
04/2015

NO.	DATE	REMARKS	BY

REVISIONS

DESIGN

DESIGNED BY: XX — DATE: 4/9/2015

DRAWN BY: XX — DATE: 4/9/2015

CHECKED BY: XX — DATE: 4/9/2015

N

0 5' 10'

2155 LOUISIANA BLVD NE, SUITE 9500
ALBUQUERQUE, NM 87110
MAIN: (505) 830-5400
FAX: (505) 830-5454

ABQ RIDE

CITY OF ALBUQUERQUE
TRANSIT DEPARTMENT
ABQ RIDE

TITLE: CENTRAL AVENUE ALBUQUERQUE RAPID TRANSIT INTERSECTION DETAIL UNIVERSITY BLVD

Design Review Committee	City Engineer Approval	Last Design Update	Mo./Day/Yr.	Mo./Day/Yr.

CITY PROJECT NO.	ZONE MAP NO.	SEGMENT NO.	SHEET	OF
631991	K15-K17	S4	40	186

Date: 29 Apr 2015 - 6:08pm User: amguiler
Drawing Name: 0000000000231026/13.00_CAD/13.02_Project_Submittals/Volume 4 - Segment 4 I-25 to Monroe/ID01-05.dwg

CURVE TABLE				
CURVE	LENGTH	TANGENT	Δ DELTA	RADIUS
C19	47.36'	30.23'	90°26'32.30"	30.00'
C20	11.61'	6.22'	51°09'25.01"	13.00'

C19		
#	FL	TC
1	XXXX.XX	XXXX.XX
2	XXXX.XX	XXXX.XX
3	XXXX.XX	XXXX.XX

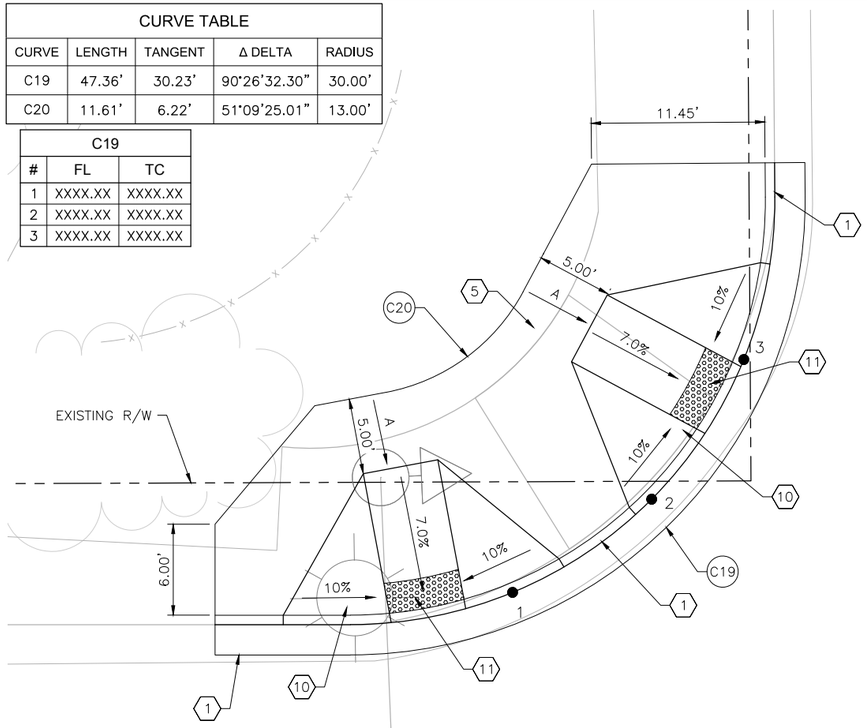

YALE DR NW INTERSECTION PLAN

CURVE TABLE				
CURVE	LENGTH	TANGENT	Δ DELTA	RADIUS
C21	42.24'	26.83'	89°38'42.24"	27.00'
C22	10.80'	5.99'	61°52'45.99"	10.00'

C21		
#	FL	TC
1	XXXX.XX	XXXX.XX
2	XXXX.XX	XXXX.XX
3	XXXX.XX	XXXX.XX

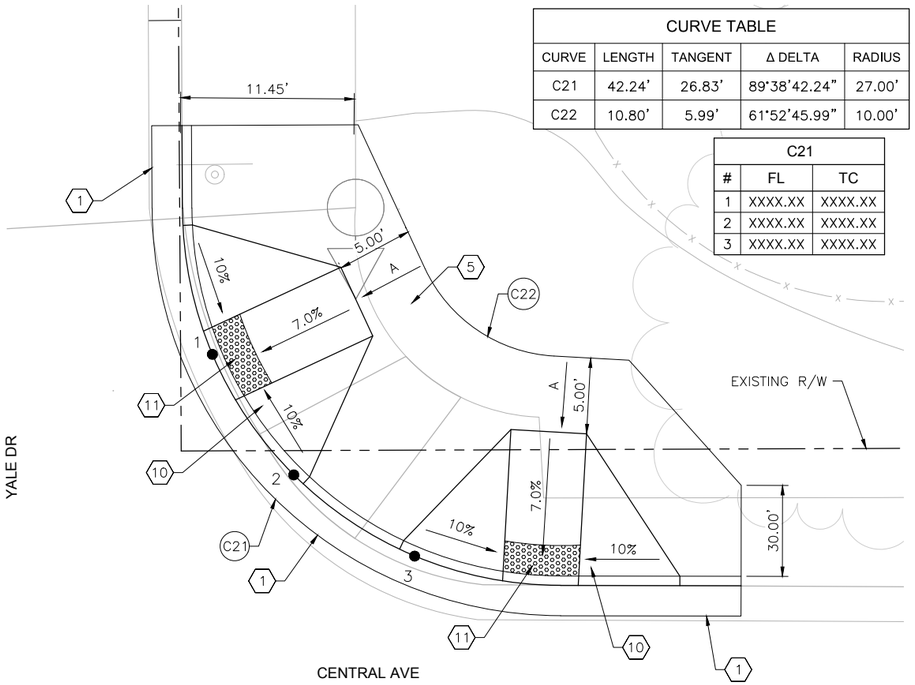

YALE DR NE INTERSECTION PLAN

KEYED NOTES

1. BUILD COA STANDARD CURB & GUTTER. SEE STD. DWG. 2415A.
2. BUILD COA MEDIAN CURB & GUTTER. SEE STD. DWG. 2415B.
3. BUILD COA CONCRETE VALLEY GUTTER. SEE STD. DWG. 2420.
4. BUILD COA HEADER CURB. SEE STD. DWG. 2415B.
5. BUILD 4" CONCRETE SIDEWALK.
6. BUILD 4" CONCRETE MEDIAN PAVEMENT SECTION. SEE STD. DWG. 2408.
7. BUILD PARALLEL CURB RAMP. SEE CURB RAMP DETAILS IN CORRIDOR STANDARD PLAN SET.
8. BUILD ONE-WAY DIRECTIONAL CURB RAMP. SEE CURB RAMP DETAILS IN CORRIDOR STANDARD PLAN SET.
9. BUILD BI-DIRECTIONAL CURB RAMP. SEE CURB RAMP DETAILS IN CORRIDOR STANDARD PLAN SET.
10. BUILD PERPENDICULAR CURB RAMP. SEE CURB RAMP DETAILS IN CORRIDOR STANDARD PLAN SET.
11. INSTALL TRUNCATED DOME STRIP PER MANUFACTURER'S RECOMMENDATIONS. UNLESS OTHERWISE NOTED TRUNCATED DOME STRIP SHALL BE 2' WIDE X LENGTH OF RAMP, 6' MIN.
12. BUILD RAMP SIDEWALK 6" CONCRETE DRIVEPAD. SEE DRIVEPAD DETAILS IN CORRIDOR STANDARD PLAN SET.
13. BUILD OFFSET SIDEWALK 6" CONCRETE DRIVEPAD. SEE DRIVEPAD DETAILS IN CORRIDOR STANDARD PLAN SET.
14. INSTALL LANDSCAPE. SEE LANDSCAPE SHEETS.

GENERAL NOTES

A. 1.5% SLOPE ALL DIRECTIONS.

LEGEND

TEXTURED/COLORED MEDIAN PAVEMENT

LANDSCAPE

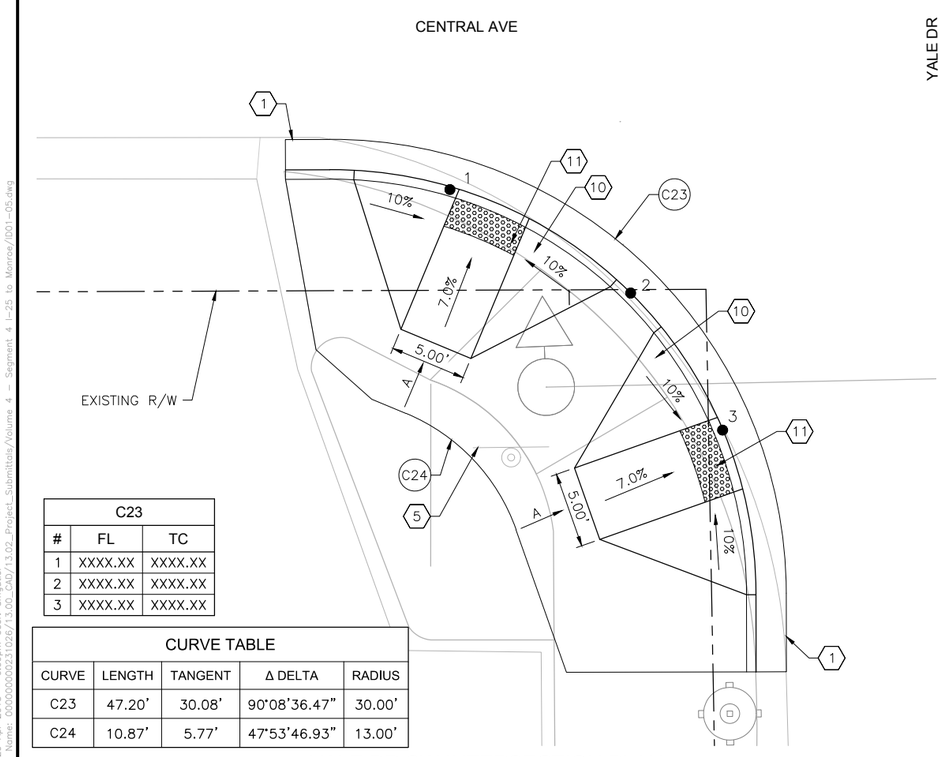

C23		
#	FL	TC
1	XXXX.XX	XXXX.XX
2	XXXX.XX	XXXX.XX
3	XXXX.XX	XXXX.XX

CURVE TABLE				
CURVE	LENGTH	TANGENT	Δ DELTA	RADIUS
C23	47.20'	30.08'	90°08'36.47"	30.00'
C24	10.87'	5.77'	47°53'46.93"	13.00'

YALE DR SW INTERSECTION PLAN

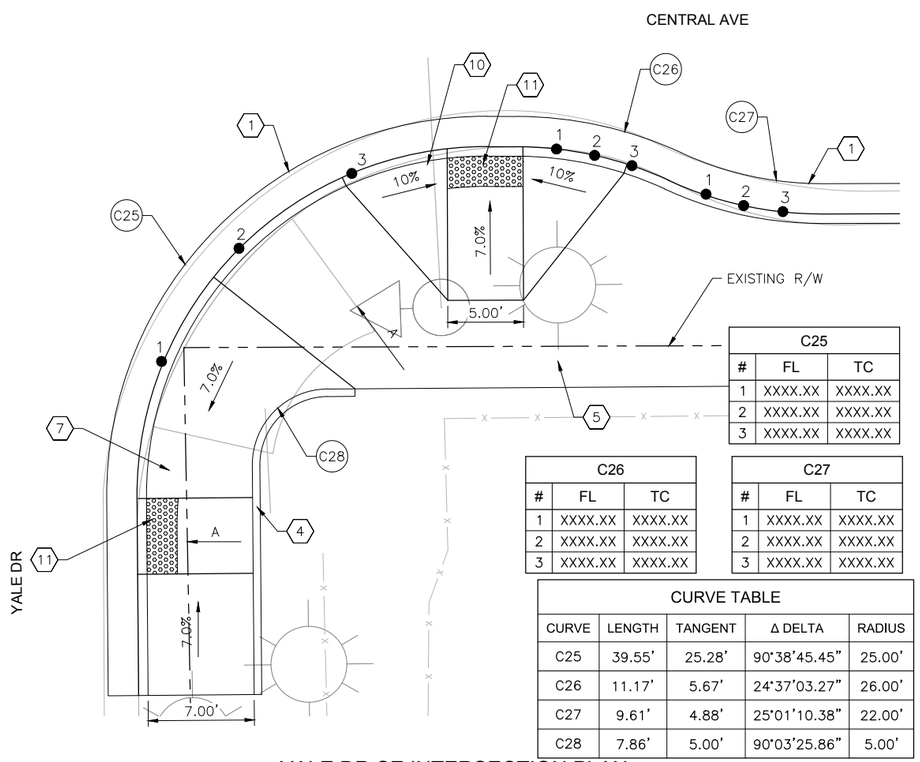

C25		
#	FL	TC
1	XXXX.XX	XXXX.XX
2	XXXX.XX	XXXX.XX
3	XXXX.XX	XXXX.XX

C26		
#	FL	TC
1	XXXX.XX	XXXX.XX
2	XXXX.XX	XXXX.XX
3	XXXX.XX	XXXX.XX

C27		
#	FL	TC
1	XXXX.XX	XXXX.XX
2	XXXX.XX	XXXX.XX
3	XXXX.XX	XXXX.XX

CURVE TABLE				
CURVE	LENGTH	TANGENT	Δ DELTA	RADIUS
C25	39.55'	25.28'	90°38'45.45"	25.00'
C26	11.17'	5.67'	24°37'03.27"	26.00'
C27	9.61'	4.88'	25°01'10.38"	22.00'
C28	7.86'	5.00'	90°03'25.86"	5.00'

YALE DR SE INTERSECTION PLAN

AS BUILT INFORMATION
CONTRACTOR — DATE:
WORK STARTED BY — DATE:
INSPECTOR'S ACCEPTANCE BY — DATE:
FIELD VERIFICATION BY — DATE:
DRAWINGS CORRECTED BY — DATE:

MICRO-FILM INFORMATION
RECORDED BY — DATE:
NO.

BENCHMARKS
PROJECT PRIMARY BENCHMARK: 5_K16A
A CITY OF ALBUQUERQUE 2 INCH BRASS DISC SET FLUSH IN THE SIDEWALK AND STAMPED "5-K16A". THE MONUMENT IS LOCATED ON THE NORTH SIDE OF CENTRAL AVE BETWEEN STANFORD DR AND COLUMBIA DR SE.
NM SPC CENTRAL ZONE GRID:
N: 1485016.971 USFT
E: 1530495.993 USFT
ELLEV: 5174.054

SURVEY INFORMATION
FIELD NOTES

NO.	BY	DATE

30% REVIEW

PRELIMINARY
NOT FOR CONSTRUCTION
04/2015

NO.	DATE	REMARKS
		REVISIONS
		DESIGN
		DESIGNED BY: XX — DATE: 4/9/2015
		DRAWN BY: XX — DATE: 4/9/2015
		CHECKED BY: XX — DATE: 4/9/2015

N
0 5' 10'

2155 LOUISIANA BLVD NE, SUITE 9500
ALBUQUERQUE, NM 87110
MAIN: (505) 830-5400
FAX: (505) 830-5454

ABQ RIDE
CITY OF ALBUQUERQUE
TRANSIT DEPARTMENT
ABQ RIDE

TITLE: CENTRAL AVENUE ALBUQUERQUE RAPID TRANSIT INTERSECTION DETAIL
YALE BLVD

Design Review Committee	City Engineer Approval	Last Design Update	Mo./Day/Yr.	Mo./Day/Yr.

CITY PROJECT NO.	ZONE MAP NO.	SEGMENT NO.	SHEET	OF
631991	K15-K17	S4	41	186

Date: 29 Apr 2015 - 6:09pm User: amguiler
Drawing Name: 0000000000231026/13.00_CAD/13.02_Project_Submittals/Volume 4 - Segment 4 I-25 to Monroe/ID01-05.dwg

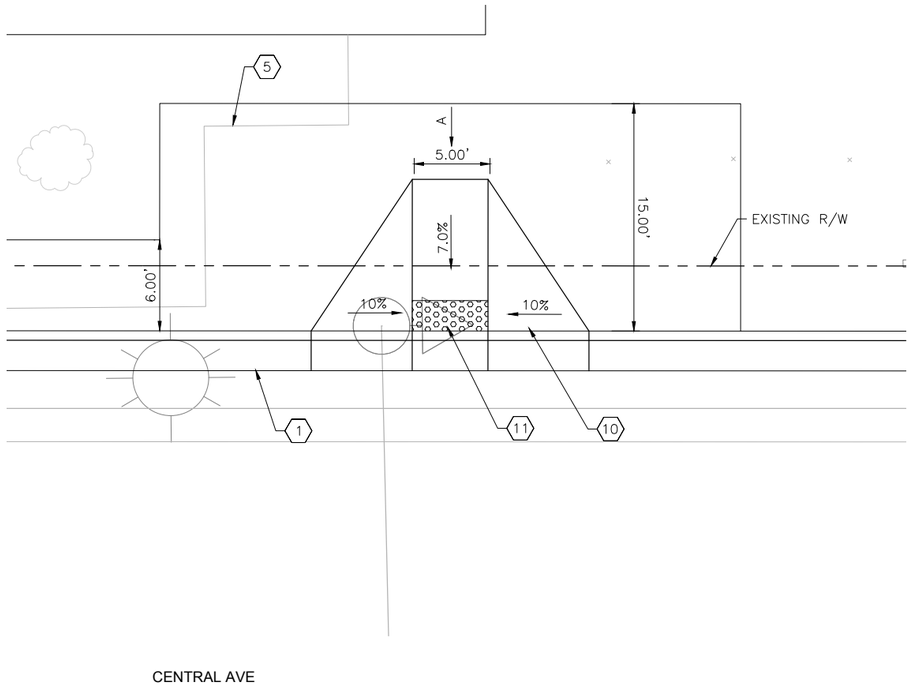

CORNELL DR NW INTERSECTION PLAN

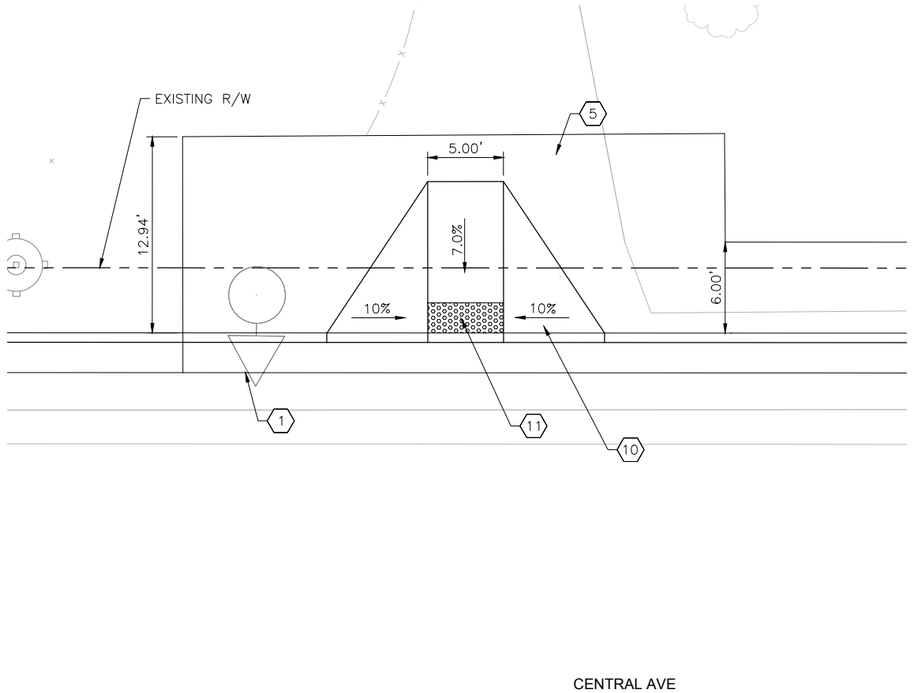

CORNELL DR NE INTERSECTION PLAN

KEYED NOTES

1. BUILD COA STANDARD CURB & GUTTER. SEE STD. DWG. 2415A.
2. BUILD COA MEDIAN CURB & GUTTER. SEE STD. DWG. 2415B.
3. BUILD COA CONCRETE VALLEY GUTTER. SEE STD. DWG. 2420.
4. BUILD COA HEADER CURB. SEE STD. DWG. 2415B.
5. BUILD 4" CONCRETE SIDEWALK.
6. BUILD 4" CONCRETE MEDIAN PAVEMENT SECTION. SEE STD. DWG. 2408.
7. BUILD PARALLEL CURB RAMP. SEE CURB RAMP DETAILS IN CORRIDOR STANDARD PLAN SET.
8. BUILD ONE-WAY DIRECTIONAL CURB RAMP. SEE CURB RAMP DETAILS IN CORRIDOR STANDARD PLAN SET.
9. BUILD BI-DIRECTIONAL CURB RAMP. SEE CURB RAMP DETAILS IN CORRIDOR STANDARD PLAN SET.
10. BUILD PERPENDICULAR CURB RAMP. SEE CURB RAMP DETAILS IN CORRIDOR STANDARD PLAN SET.
11. INSTALL TRUNCATED DOME STRIP PER MANUFACTURER'S RECOMMENDATIONS. UNLESS OTHERWISE NOTED TRUNCATED DOME STRIP SHALL BE 2' WIDE X LENGTH OF RAMP, 6' MIN.
12. BUILD RAMP SIDEWALK 6" CONCRETE DRIVEPAD. SEE DRIVEPAD DETAILS IN CORRIDOR STANDARD PLAN SET.
13. BUILD OFFSET SIDEWALK 6" CONCRETE DRIVEPAD. SEE DRIVEPAD DETAILS IN CORRIDOR STANDARD PLAN SET.
14. INSTALL LANDSCAPE. SEE LANDSCAPE SHEETS.

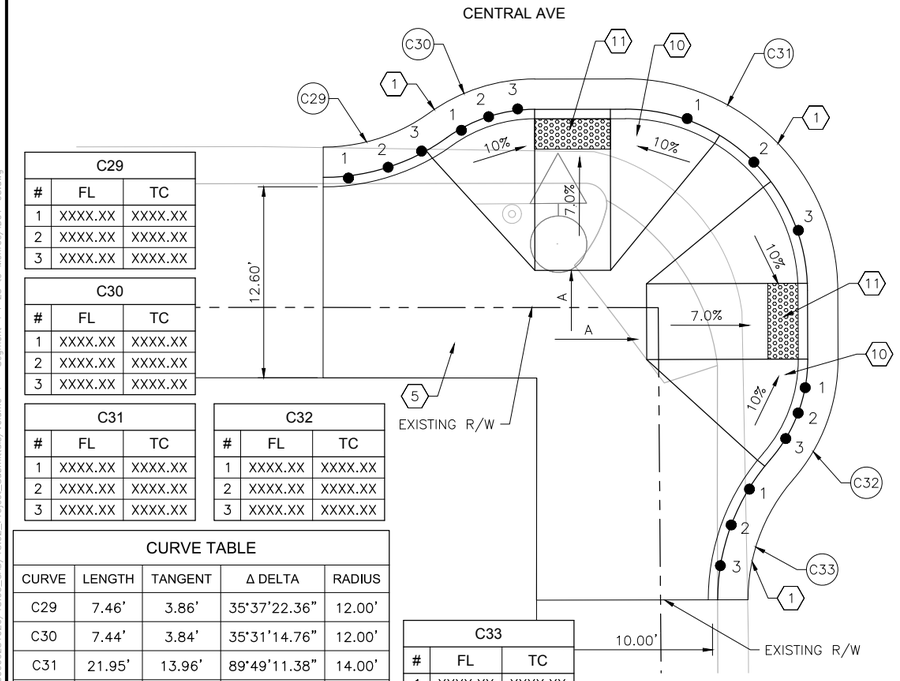

C29		
#	FL	TC
1	XXXX.XX	XXXX.XX
2	XXXX.XX	XXXX.XX
3	XXXX.XX	XXXX.XX

C30		
#	FL	TC
1	XXXX.XX	XXXX.XX
2	XXXX.XX	XXXX.XX
3	XXXX.XX	XXXX.XX

C31		
#	FL	TC
1	XXXX.XX	XXXX.XX
2	XXXX.XX	XXXX.XX
3	XXXX.XX	XXXX.XX

C32		
#	FL	TC
1	XXXX.XX	XXXX.XX
2	XXXX.XX	XXXX.XX
3	XXXX.XX	XXXX.XX

C33		
#	FL	TC
1	XXXX.XX	XXXX.XX
2	XXXX.XX	XXXX.XX
3	XXXX.XX	XXXX.XX

CURVE TABLE				
CURVE	LENGTH	TANGENT	Δ DELTA	RADIUS
C29	7.46'	3.86'	35°37'22.36"	12.00'
C30	7.44'	3.84'	35°31'14.76"	12.00'
C31	21.95'	13.96'	89°49'11.38"	14.00'
C32	8.67'	4.53'	41°23'07.68"	12.00'
C33	8.65'	4.52'	41°18'28.17"	12.00'

CORNELL DR SW INTERSECTION PLAN

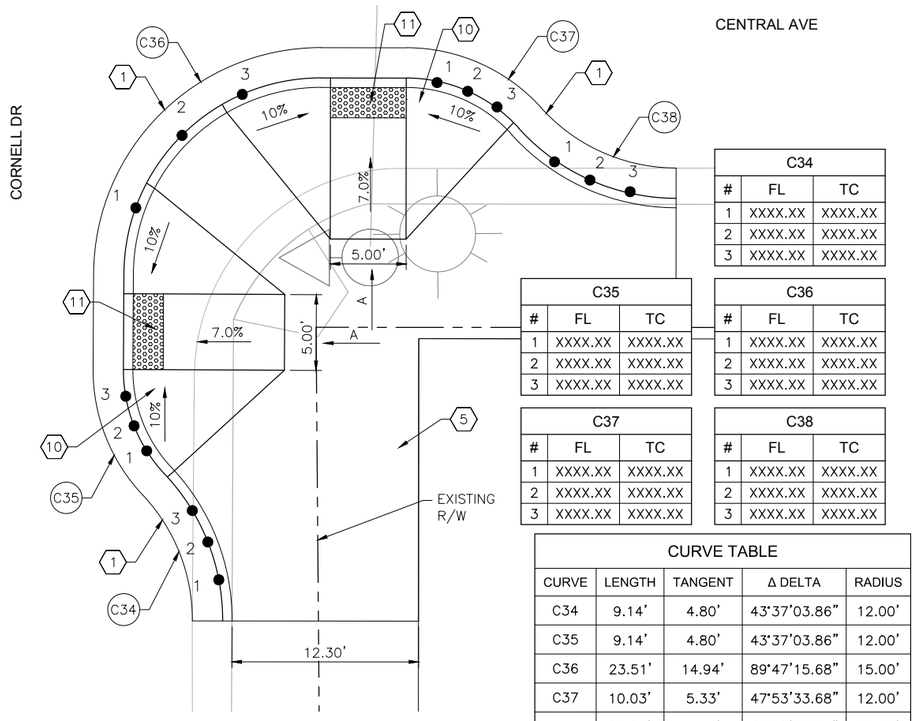

C34		
#	FL	TC
1	XXXX.XX	XXXX.XX
2	XXXX.XX	XXXX.XX
3	XXXX.XX	XXXX.XX

C35		
#	FL	TC
1	XXXX.XX	XXXX.XX
2	XXXX.XX	XXXX.XX
3	XXXX.XX	XXXX.XX

C36		
#	FL	TC
1	XXXX.XX	XXXX.XX
2	XXXX.XX	XXXX.XX
3	XXXX.XX	XXXX.XX

C37		
#	FL	TC
1	XXXX.XX	XXXX.XX
2	XXXX.XX	XXXX.XX
3	XXXX.XX	XXXX.XX

C38		
#	FL	TC
1	XXXX.XX	XXXX.XX
2	XXXX.XX	XXXX.XX
3	XXXX.XX	XXXX.XX

CURVE TABLE				
CURVE	LENGTH	TANGENT	Δ DELTA	RADIUS
C34	9.14'	4.80'	43°37'03.86"	12.00'
C35	9.14'	4.80'	43°37'03.86"	12.00'
C36	23.51'	14.94'	89°47'15.68"	15.00'
C37	10.03'	5.33'	47°53'33.68"	12.00'
C38	10.04'	5.34'	47°56'48.23"	12.00'

CORNELL DR SE INTERSECTION PLAN

GENERAL NOTES

A. 1.5% SLOPE ALL DIRECTIONS.

LEGEND

TEXTURED/COLORED MEDIAN PAVEMENT

LANDSCAPE

N

0 5' 10'

2155 LOUISIANA BLVD NE, SUITE 9500
ALBUQUERQUE, NM 87110
MAIN: (505) 830-5400
FAX: (505) 830-5454

AS BUILT INFORMATION
CONTRACTOR
WORK STARTED BY: DATE:
INSPECTOR'S ACCEPTANCE BY: DATE:
FIELD VERIFICATION BY: DATE:
DRAWINGS CORRECTED BY: DATE:

MICRO-FILM INFORMATION
RECORDED BY: DATE:
NO.

BENCHMARKS
PROJECT PRIMARY BENCHMARK: 5_K16A
A CITY OF ALBUQUERQUE 2 INCH BRASS DISC SET FLUSH IN THE SIDEWALK AND STAMPED "5-K16A". THE MONUMENT IS LOCATED ON THE NORTH SIDE OF CENTRAL AVE BETWEEN STANFORD DR AND COLUMBIA DR SE.
NM SPC CENTRAL ZONE GRID:
N: 1485016.971 USFT
E: 1530495.993 USFT
ELLEV: 5174.054

SURVEY INFORMATION
FIELD NOTES

NO.	BY	DATE

30% REVIEW

PRELIMINARY
NOT FOR CONSTRUCTION
04/2015

NO.	DATE	REMARKS	BY
		REVISIONS	
		DESIGN	
		DESIGNED BY: XX	DATE: 4/9/2015
		DRAWN BY: XX	DATE: 4/9/2015
		CHECKED BY: XX	DATE: 4/9/2015

CITY OF ALBUQUERQUE
TRANSIT DEPARTMENT
ABQ RIDE

TITLE: CENTRAL AVENUE ALBUQUERQUE RAPID TRANSIT INTERSECTION DETAIL CORNELL DR

Design Review Committee	City Engineer Approval	Last Design Update	Mo./Day/Yr.	Mo./Day/Yr.

CITY PROJECT NO.	ZONE MAP NO.	SEGMENT NO.	SHEET	OF
631991	K15-K17	S4	42	186

Date: 29 Apr 2015 - 6:11pm User: amguller
Drawing Name: 0000000000231026/13.00_CAD/13.02_Project_Submittals/Volume 4 - Segment 4 I-25 to Monroe/ID01-05.dwg

CURVE TABLE				
CURVE	LENGTH	TANGENT	Δ DELTA	RADIUS
C39	39.17'	24.90'	89°46'15.80"	25.00'
C40	31.72'	20.30'	90°51'57.55"	20.00'

C39		
#	FL	TC
1	XXXX.XX	XXXX.XX
2	XXXX.XX	XXXX.XX
3	XXXX.XX	XXXX.XX

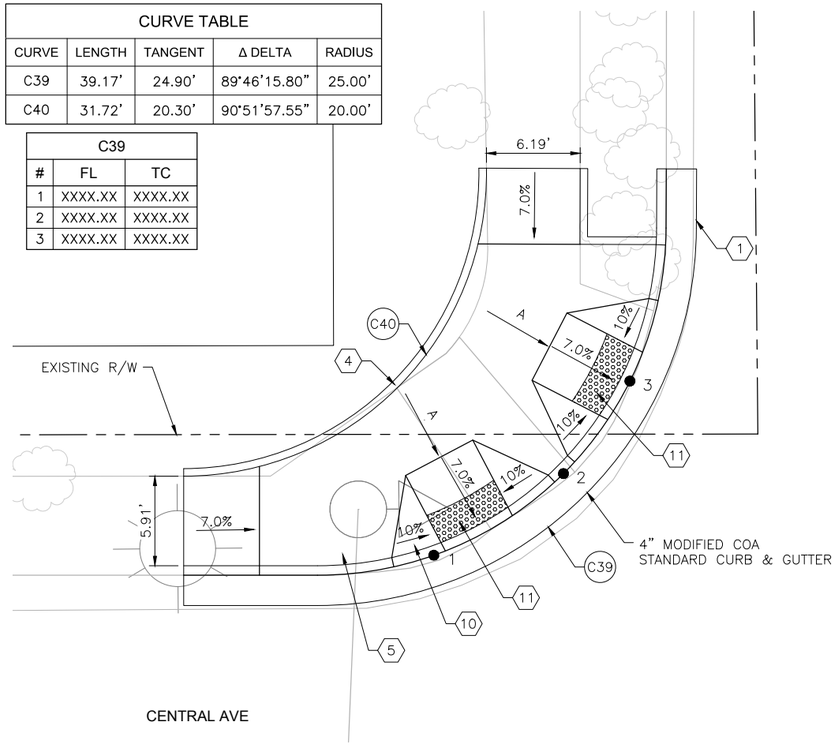

STANFORD DR NW INTERSECTION PLAN

CURVE TABLE				
CURVE	LENGTH	TANGENT	Δ DELTA	RADIUS
C41	39.43'	25.16'	90°21'30.61"	25.00'

C41		
#	FL	TC
1	XXXX.XX	XXXX.XX
2	XXXX.XX	XXXX.XX
3	XXXX.XX	XXXX.XX

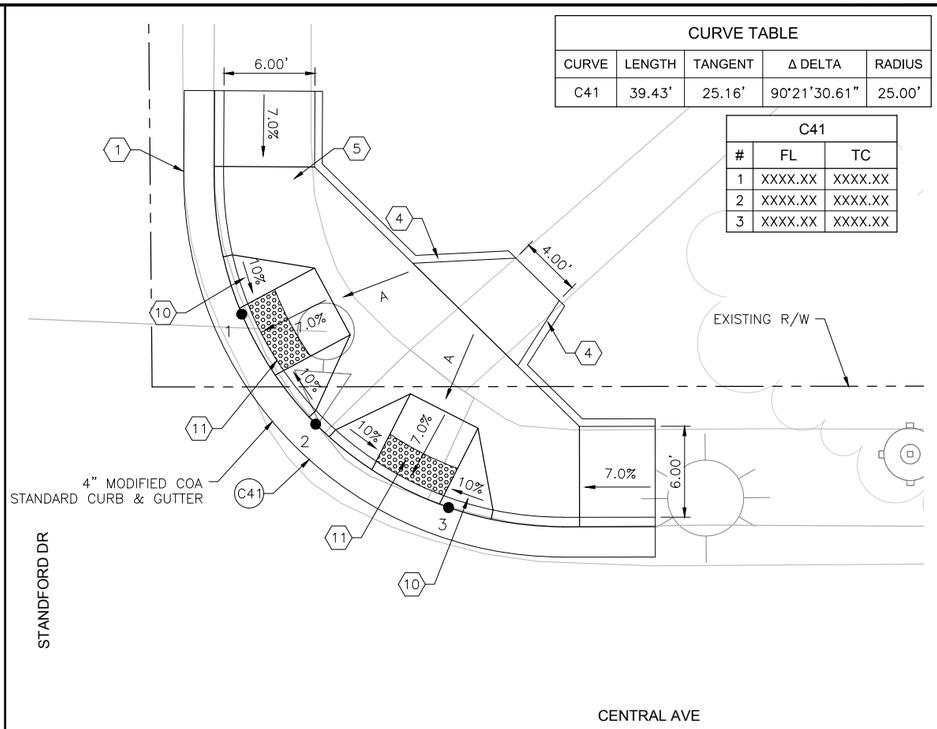

STANFORD DR NE INTERSECTION PLAN

KEYED NOTES

1. BUILD COA STANDARD CURB & GUTTER. SEE STD. DWG. 2415A.
2. BUILD COA MEDIAN CURB & GUTTER. SEE STD. DWG. 2415B.
3. BUILD COA CONCRETE VALLEY GUTTER. SEE STD. DWG. 2420.
4. BUILD COA HEADER CURB. SEE STD. DWG. 2415B.
5. BUILD 4" CONCRETE SIDEWALK.
6. BUILD 4" CONCRETE MEDIAN PAVEMENT SECTION. SEE STD. DWG. 2408.
7. BUILD PARALLEL CURB RAMP. SEE CURB RAMP DETAILS IN CORRIDOR STANDARD PLAN SET.
8. BUILD ONE-WAY DIRECTIONAL CURB RAMP. SEE CURB RAMP DETAILS IN CORRIDOR STANDARD PLAN SET.
9. BUILD BI-DIRECTIONAL CURB RAMP. SEE CURB RAMP DETAILS IN CORRIDOR STANDARD PLAN SET.
10. BUILD PERPENDICULAR CURB RAMP. SEE CURB RAMP DETAILS IN CORRIDOR STANDARD PLAN SET.
11. INSTALL TRUNCATED DOME STRIP PER MANUFACTURER'S RECOMMENDATIONS. UNLESS OTHERWISE NOTED TRUNCATED DOME STRIP SHALL BE 2' WIDE X LENGTH OF RAMP, 6' MIN.
12. BUILD RAMP SIDEWALK 6" CONCRETE DRIVEPAD. SEE DRIVEPAD DETAILS IN CORRIDOR STANDARD PLAN SET.
13. BUILD OFFSET SIDEWALK 6" CONCRETE DRIVEPAD. SEE DRIVEPAD DETAILS IN CORRIDOR STANDARD PLAN SET.
14. INSTALL LANDSCAPE. SEE LANDSCAPE SHEETS.

C42		
#	FL	TC
1	XXXX.XX	XXXX.XX
2	XXXX.XX	XXXX.XX
3	XXXX.XX	XXXX.XX

C43		
#	FL	TC
1	XXXX.XX	XXXX.XX
2	XXXX.XX	XXXX.XX
3	XXXX.XX	XXXX.XX

C44		
#	FL	TC
1	XXXX.XX	XXXX.XX
2	XXXX.XX	XXXX.XX
3	XXXX.XX	XXXX.XX

C45		
#	FL	TC
1	XXXX.XX	XXXX.XX
2	XXXX.XX	XXXX.XX
3	XXXX.XX	XXXX.XX

C46		
#	FL	TC
1	XXXX.XX	XXXX.XX
2	XXXX.XX	XXXX.XX
3	XXXX.XX	XXXX.XX

CURVE TABLE				
CURVE	LENGTH	TANGENT	Δ DELTA	RADIUS
C42	8.67'	4.54'	41°24'34.64"	12.00'
C43	8.67'	4.54'	41°24'34.64"	12.00'
C44	23.71'	15.14'	90°33'01.26"	15.00'
C45	8.67'	4.54'	41°24'34.64"	12.00'
C46	8.67'	4.54'	41°24'34.64"	12.00'

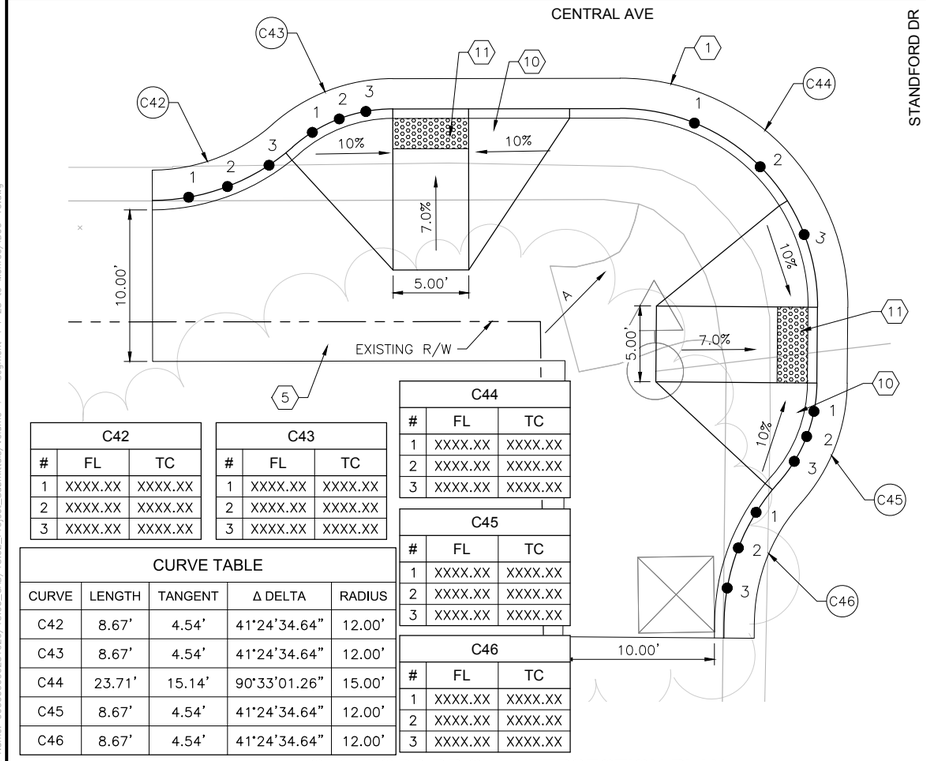

STANFORD DR SW INTERSECTION PLAN

C47		
#	FL	TC
1	XXXX.XX	XXXX.XX
2	XXXX.XX	XXXX.XX
3	XXXX.XX	XXXX.XX

C48		
#	FL	TC
1	XXXX.XX	XXXX.XX
2	XXXX.XX	XXXX.XX
3	XXXX.XX	XXXX.XX

C49		
#	FL	TC
1	XXXX.XX	XXXX.XX
2	XXXX.XX	XXXX.XX
3	XXXX.XX	XXXX.XX

CURVE TABLE				
CURVE	LENGTH	TANGENT	Δ DELTA	RADIUS
C47	23.89'	15.33'	91°14'30.71"	15.00'
C48	7.03'	3.62'	33°33'26.32"	12.00'
C49	7.03'	3.62'	33°33'26.32"	12.00'

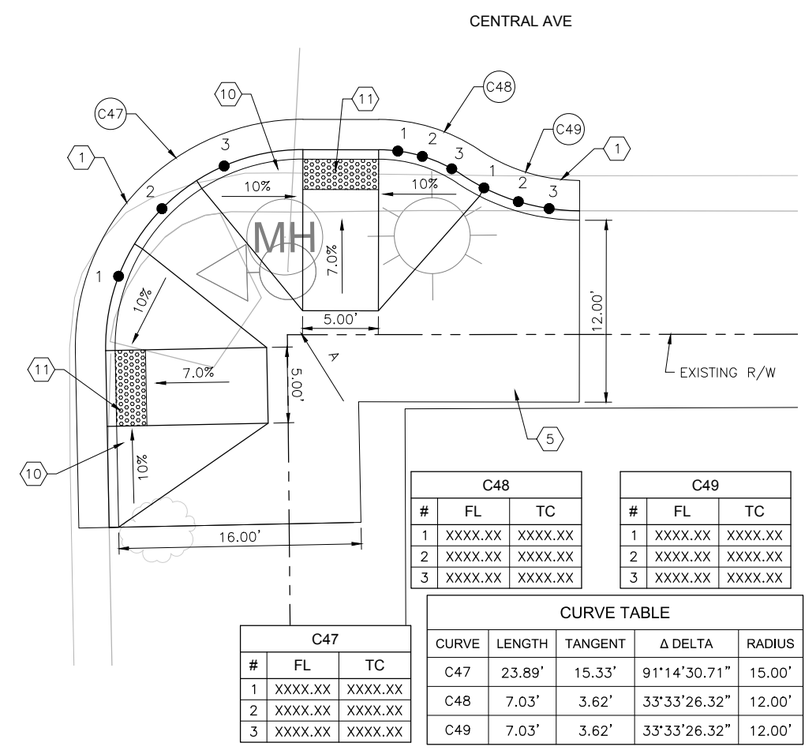

STANFORD DR SE INTERSECTION PLAN

GENERAL NOTES

A. 1.5% SLOPE ALL DIRECTIONS.

LEGEND

TEXTURED/COLORED MEDIAN PAVEMENT

LANDSCAPE

N

0 5' 10'

2155 LOUISIANA BLVD NE, SUITE 9500
ALBUQUERQUE, NM 87110
MAIN: (505) 830-5400
FAX: (505) 830-5454

SURVEY INFORMATION
FIELD NOTES
NO. | BY | DATE

AS BUILT INFORMATION
CONTRACTOR
DATE:
WORK STARTED BY
DATE:
INSPECTOR'S ACCEPTANCE BY
DATE:
FIELD VERIFICATION BY
DATE:
DRAWINGS CORRECTED BY
DATE:

BENCHMARKS
PROJECT PRIMARY BENCHMARK: 5_K16A
A CITY OF ALBUQUERQUE 2 INCH BRASS DISC SET FLUSH IN THE SIDEWALK AND STAMPED "5-K16A". THE MONUMENT IS LOCATED ON THE NORTH SIDE OF CENTRAL AVE BETWEEN STANFORD DR AND COLUMBIA DR SE.
NM SPC CENTRAL ZONE GRID:
N: 1485016.971 USFT
E: 1530495.993 USFT
ELEV: 5174.054

MICRO-FILM INFORMATION
RECORDED BY
DATE:
NO.

PRELIMINARY
NOT FOR CONSTRUCTION
04/2015

NO.	DATE	REMARKS	BY
		REVISIONS	
		DESIGN	
		DESIGNED BY: XX	DATE: 4/9/2015
		DRAWN BY: XX	DATE: 4/9/2015
		CHECKED BY: XX	DATE: 4/9/2015

CITY OF ALBUQUERQUE
TRANSIT DEPARTMENT
ABQ RIDE

TITLE: CENTRAL AVENUE ALBUQUERQUE RAPID TRANSIT INTERSECTION DETAIL STANFORD DR

Design Review Committee	City Engineer Approval	Last Design Update	Mo./Day/Yr.	Mo./Day/Yr.

CITY PROJECT NO.	ZONE MAP NO.	SEGMENT NO.	SHEET	OF
631991	K15-K17	S4	43	186

Date: 29 Apr 2015 - 6:15pm User: amguiler
Drawing Name: 0000000002310261313.00_CAD/13.02_Project_Submittals/Volume 4 - Segment 4 I-25 to Monroe/ID06-10.dwg

CURVE TABLE				
CURVE	LENGTH	TANGENT	Δ DELTA	RADIUS
C50	37.57'	25.24'	97°51'28.57"	22.00'
C51	9.56'	5.24'	58°26'49.21"	9.38'

C50		
#	FL	TC
1	XXXX.XX	XXXX.XX
2	XXXX.XX	XXXX.XX
3	XXXX.XX	XXXX.XX

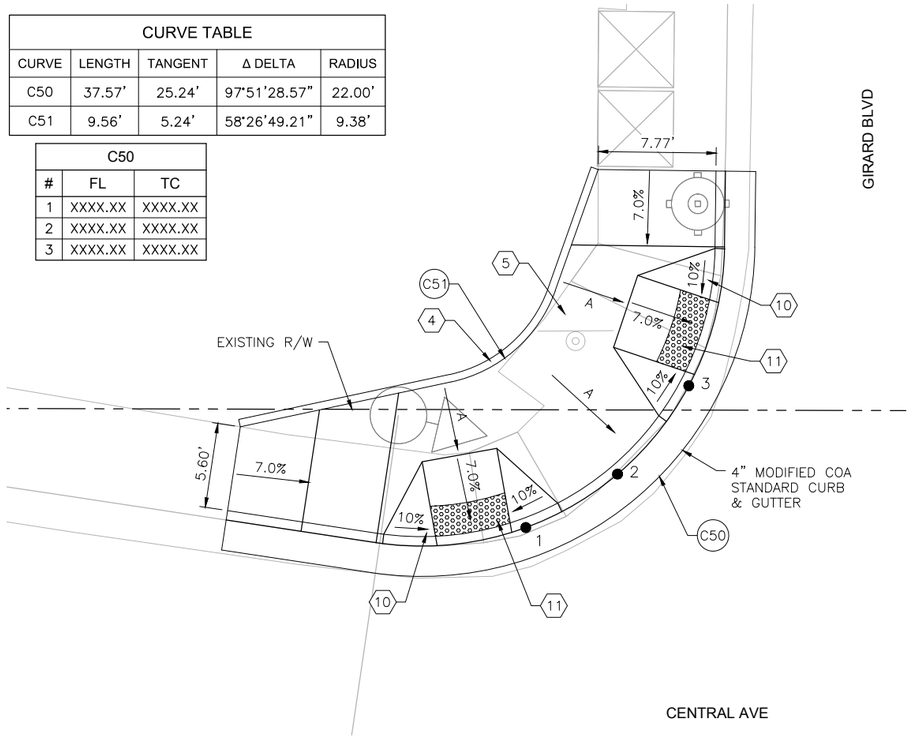

GIRARD BLVD NW INTERSECTION PLAN

CURVE TABLE				
CURVE	LENGTH	TANGENT	Δ DELTA	RADIUS
C52	12.89'	17.30'	147°45'27.24"	5.00'

C52		
#	FL	TC
1	XXXX.XX	XXXX.XX
2	XXXX.XX	XXXX.XX
3	XXXX.XX	XXXX.XX

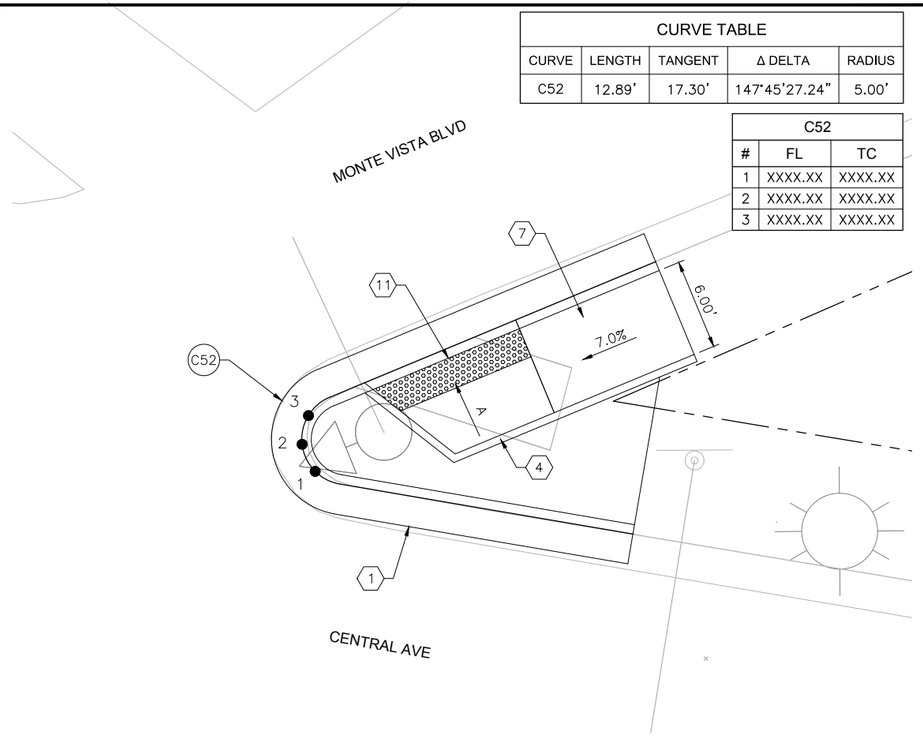

GIRARD BLVD NE INTERSECTION PLAN

KEYED NOTES

1. BUILD COA STANDARD CURB & GUTTER. SEE STD. DWG. 2415A.
2. BUILD COA MEDIAN CURB & GUTTER. SEE STD. DWG. 2415B.
3. BUILD COA CONCRETE VALLEY GUTTER. SEE STD. DWG. 2420.
4. BUILD COA HEADER CURB. SEE STD. DWG. 2415B.
5. BUILD 4" CONCRETE SIDEWALK.
6. BUILD 4" CONCRETE MEDIAN PAVEMENT SECTION. SEE STD. DWG. 2408.
7. BUILD PARALLEL CURB RAMP. SEE CURB RAMP DETAILS IN CORRIDOR STANDARD PLAN SET.
8. BUILD ONE-WAY DIRECTIONAL CURB RAMP. SEE CURB RAMP DETAILS IN CORRIDOR STANDARD PLAN SET.
9. BUILD BI-DIRECTIONAL CURB RAMP. SEE CURB RAMP DETAILS IN CORRIDOR STANDARD PLAN SET.
10. BUILD PERPENDICULAR CURB RAMP. SEE CURB RAMP DETAILS IN CORRIDOR STANDARD PLAN SET.
11. INSTALL TRUNCATED DOME STRIP PER MANUFACTURER'S RECOMMENDATIONS. UNLESS OTHERWISE NOTED TRUNCATED DOME STRIP SHALL BE 2' WIDE X LENGTH OF RAMP, 6' MIN.
12. BUILD RAMP SIDEWALK 6" CONCRETE DRIVEPAD. SEE DRIVEPAD DETAILS IN CORRIDOR STANDARD PLAN SET.
13. BUILD OFFSET SIDEWALK 6" CONCRETE DRIVEPAD. SEE DRIVEPAD DETAILS IN CORRIDOR STANDARD PLAN SET.
14. INSTALL LANDSCAPE. SEE LANDSCAPE SHEETS.

GENERAL NOTES

A. 1.5% SLOPE ALL DIRECTIONS.

LEGEND

TEXTURED/COLORED MEDIAN PAVEMENT

LANDSCAPE

AS BUILT INFORMATION
CONTRACTOR
WORK STARTED BY: DATE:
INSPECTOR'S ACCEPTANCE BY: DATE:
FIELD VERIFICATION BY: DATE:
DRAWINGS CORRECTED BY: DATE:

MICRO-FILM INFORMATION
RECORDED BY: DATE:
NO.

BENCHMARKS
PROJECT PRIMARY BENCHMARK: 5_K16A
A CITY OF ALBUQUERQUE 2 INCH BRASS DISC SET FLUSH IN THE SIDEWALK AND STAMPED "5-K16A". THE MONUMENT IS LOCATED ON THE NORTH SIDE OF CENTRAL AVE BETWEEN STANFORD DR AND COLUMBIA DR SE.
NM SPC CENTRAL ZONE GRID:
N: 1485016.971 USFT
E: 1530495.993 USFT
ELLEV: 5174.054

SURVEY INFORMATION
FIELD NOTES
NO. | BY | DATE

30% REVIEW

PRELIMINARY
NOT FOR CONSTRUCTION
04/2015

NO.	DATE	REMARKS

REVISIONS
DESIGN
DESIGNED BY: XX DATE: 4/9/2015
DRAWN BY: XX DATE: 4/9/2015
CHECKED BY: XX DATE: 4/9/2015

N

0 5' 10'

2155 LOUISIANA BLVD NE, SUITE 9500
ALBUQUERQUE, NM 87110
MAIN: (505) 830-5400
FAX: (505) 830-5454

CITY OF ALBUQUERQUE
TRANSIT DEPARTMENT
ABQ RIDE

TITLE: CENTRAL AVENUE ALBUQUERQUE RAPID TRANSIT
INTERSECTION DETAIL
GIRARD BLVD

Design Review Committee	City Engineer Approval	Last Design Update	Mo./Day/Yr.	Mo./Day/Yr.

CITY PROJECT NO.	ZONE MAP NO.	SEGMENT NO.	SHEET	OF
631991	K15-K17	S4	44	186

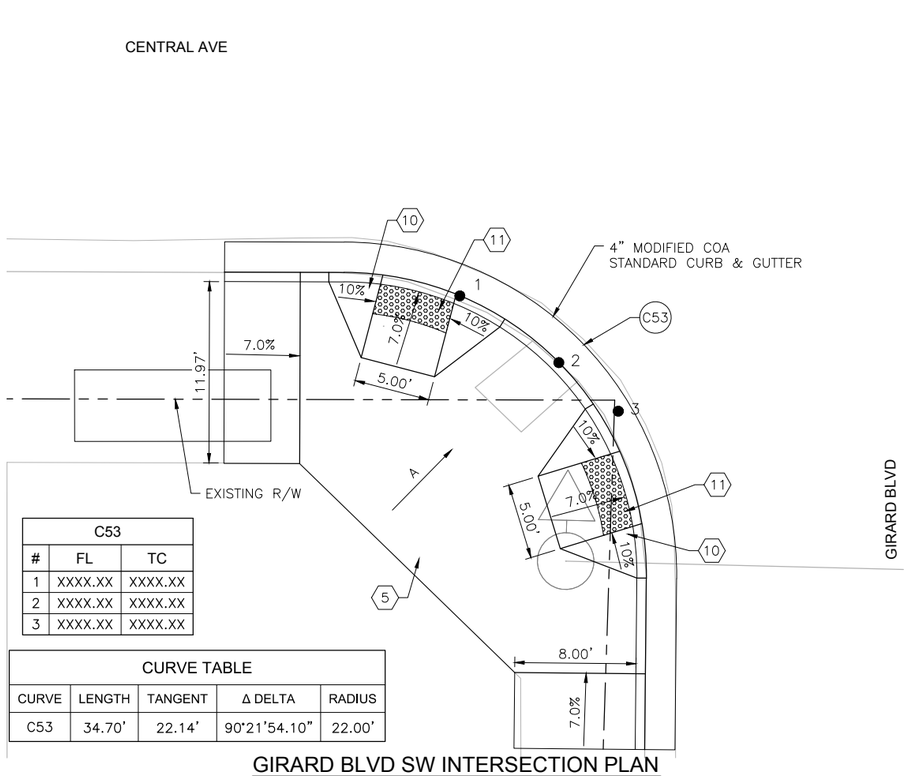

C53		
#	FL	TC
1	XXXX.XX	XXXX.XX
2	XXXX.XX	XXXX.XX
3	XXXX.XX	XXXX.XX

CURVE TABLE				
CURVE	LENGTH	TANGENT	Δ DELTA	RADIUS
C53	34.70'	22.14'	90°21'54.10"	22.00'

GIRARD BLVD SW INTERSECTION PLAN

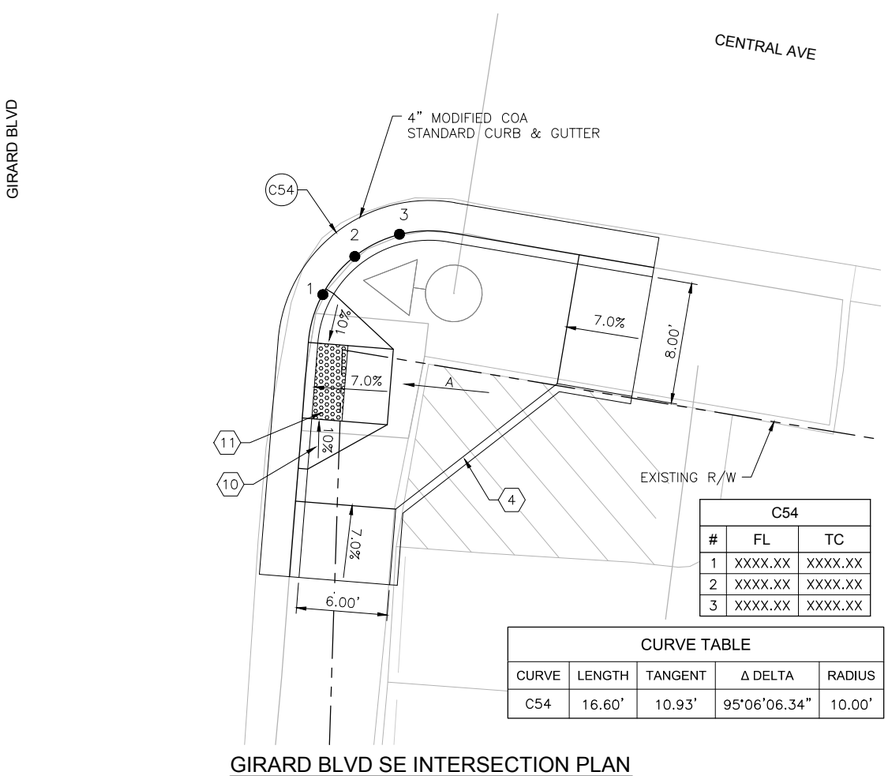

C54		
#	FL	TC
1	XXXX.XX	XXXX.XX
2	XXXX.XX	XXXX.XX
3	XXXX.XX	XXXX.XX

CURVE TABLE				
CURVE	LENGTH	TANGENT	Δ DELTA	RADIUS
C54	16.60'	10.93'	95°06'06.34"	10.00'

GIRARD BLVD SE INTERSECTION PLAN

Date: 29 Apr 2015 - 6:17pm User: amguiler
Drawing Name: 0000000000231026/13.00_CAD/13.02_Project_Submittals/Volume 4 - Segment 4 I-25 to Monroe/ID06-10.dwg

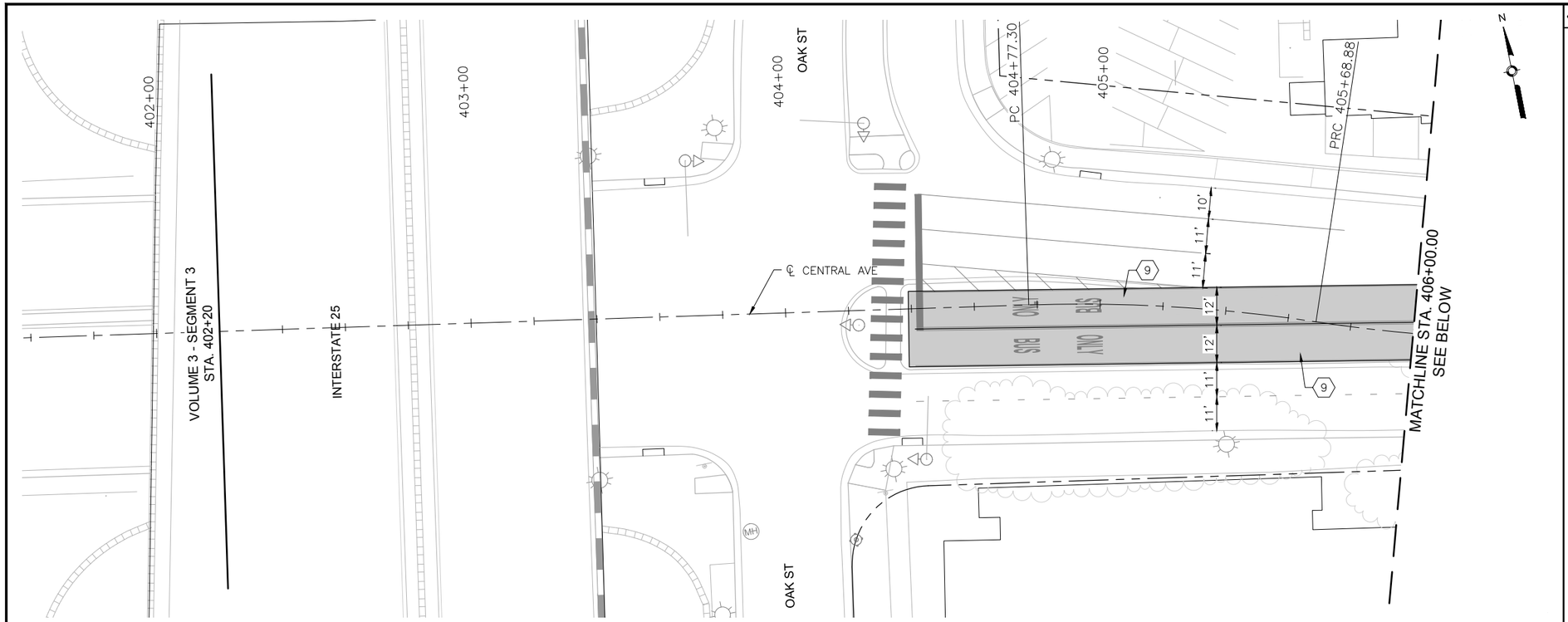

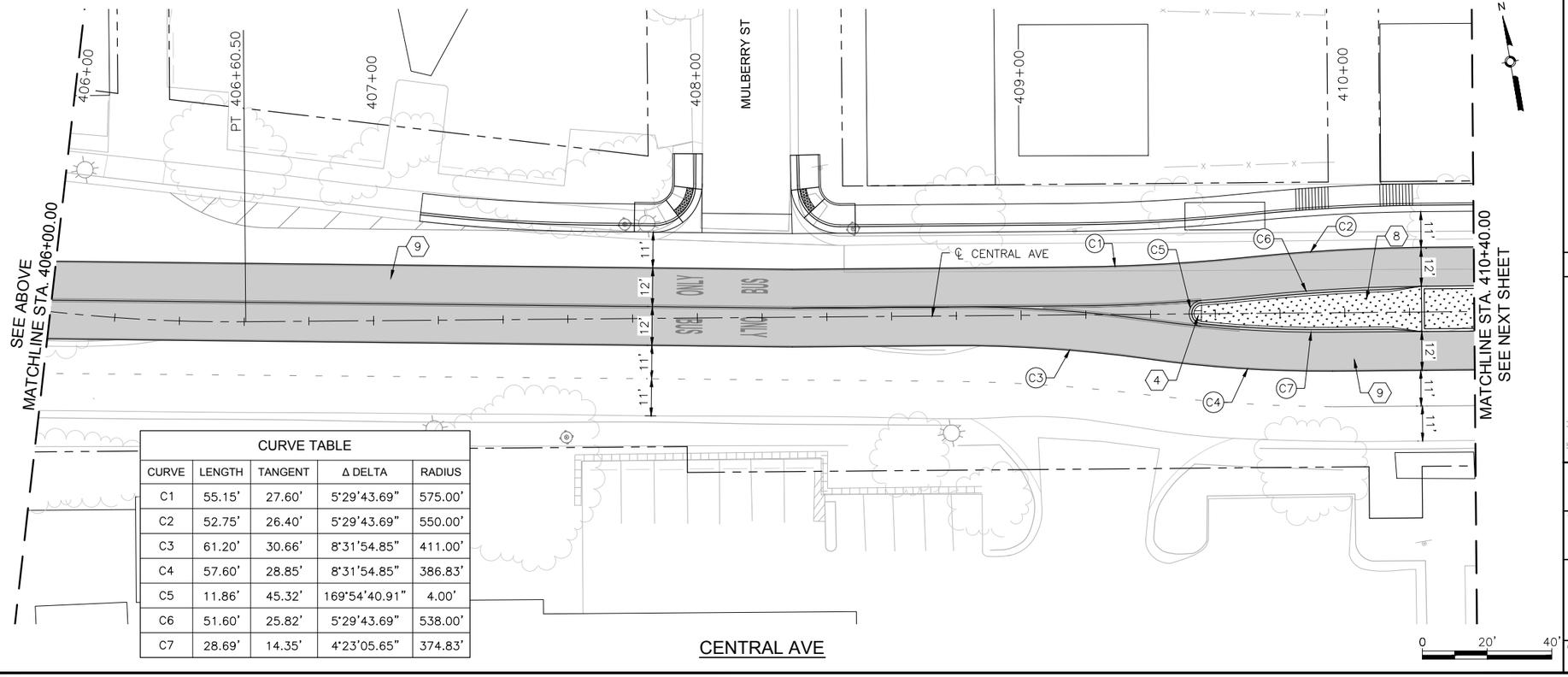

CURVE TABLE				
CURVE	LENGTH	TANGENT	Δ DELTA	RADIUS
C1	55.15'	27.60'	5°29'43.69"	575.00'
C2	52.75'	26.40'	5°29'43.69"	550.00'
C3	61.20'	30.66'	8°31'54.85"	411.00'
C4	57.60'	28.85'	8°31'54.85"	386.83'
C5	11.86'	45.32'	169°54'40.91"	4.00'
C6	51.60'	25.82'	5°29'43.69"	538.00'
C7	28.69'	14.35'	4°23'05.65"	374.83'

KEYED NOTES

1. BUILD COA STANDARD CONCRETE CURB & GUTTER. SEE STD. DWG. 2415A.
2. BUILD COA MEDIAN CONCRETE CURB & GUTTER. SEE STD. DWG. 2415B.
3. BUILD 4" CONCRETE SIDEWALK.
4. BUILD 4" CONCRETE MEDIAN PAVEMENT SECTION. SEE STD. DWG. 2408.
5. INSTALL TRUNCATED DOME STRIP PER MANUFACTURER'S RECOMMENDATIONS. UNLESS OTHERWISE NOTED TRUNCATED DOME STRIP SHALL BE 2' WIDE X LENGTH OF RAMP, 5' MIN.
6. BUILD CONCRETE STATION PLATFORM. SEE STATION PLATFORM LAYOUT DETAILS.
7. BUILD STATION PLATFORM RAMP. SEE STATION PLATFORM LAYOUT DETAILS.
8. INSTALL MEDIAN LANDSCAPE. SEE LANDSCAPE SHEETS.
9. BUILD COLORED CONCRETE PAVEMENT IN ART LANE.
10. BUILD CONCRETE PAVEMENT AT INTERSECTIONS.

LEGEND

- ART – MIXED FLOW TRAFFIC
- ART – DEDICATED LANES
- ART STATION
- TEXTURED/COLORED MEDIAN PAVEMENT
- MEDIAN LANDSCAPE

2155 LOUISIANA BLVD NE, SUITE 9500
ALBUQUERQUE, NM 87110
MAIN: (505) 830-5400
FAX: (505) 830-5454

SURVEY INFORMATION

FIELD NOTES

NO.	BY	DATE

BENCHMARKS

PROJECT PRIMARY BENCHMARK: 5_K16A
A CITY OF ALBUQUERQUE 2 INCH BRASS DISC SET FLUSH IN THE SIDEWALK AND STAMPED "5-K16A". THE MONUMENT IS LOCATED ON THE NORTH SIDE OF CENTRAL AVE BETWEEN STANFORD DR AND COLUMBIA DR SE.
NM SPC CENTRAL ZONE GRID:
N: 1485016.971 USFT
E: 1530495.993 USFT
ELEV: 5174.054

AS BUILT INFORMATION

CONTRACTOR
WORK STARTED BY: DATE:
INSPECTOR'S ACCEPTANCE BY: DATE:
FIELD VERIFICATION BY: DATE:
DRAWINGS CORRECTED BY: DATE:

MICRO-FILM INFORMATION

RECORDED BY DATE:
NO.

PRELIMINARY
NOT FOR CONSTRUCTION
04/2015

NO.	DATE	REMARKS	BY

REVISIONS

DESIGN

DESIGNED BY: ARG/RC DATE: 4/9/2015
DRAWN BY: ARG/RC DATE: 4/9/2015
CHECKED BY: MG DATE: 4/9/2015

CITY OF ALBUQUERQUE
TRANSIT DEPARTMENT
ABQ RIDE

TITLE: CENTRAL AVENUE ALBUQUERQUE RAPID TRANSIT
MEDIAN AND AUXILIARY LANE DETAILS

Design Review Committee	City Engineer Approval	Last Design Update	Mo./Day/Yr.	Mo./Day/Yr.

CITY PROJECT NO.	ZONE MAP NO.	SEGMENT NO.	SHEET	OF
631991	K15–K17	S4	45	186

Date: 29 Apr 2015 - 6:19pm User: amguiler
Drawing Name: 0000000000231026/13.00_CAD/13.02_Project_Submittals/Volume 4 – Segment 4 I-25 to Monroe/ME001-05.dwg

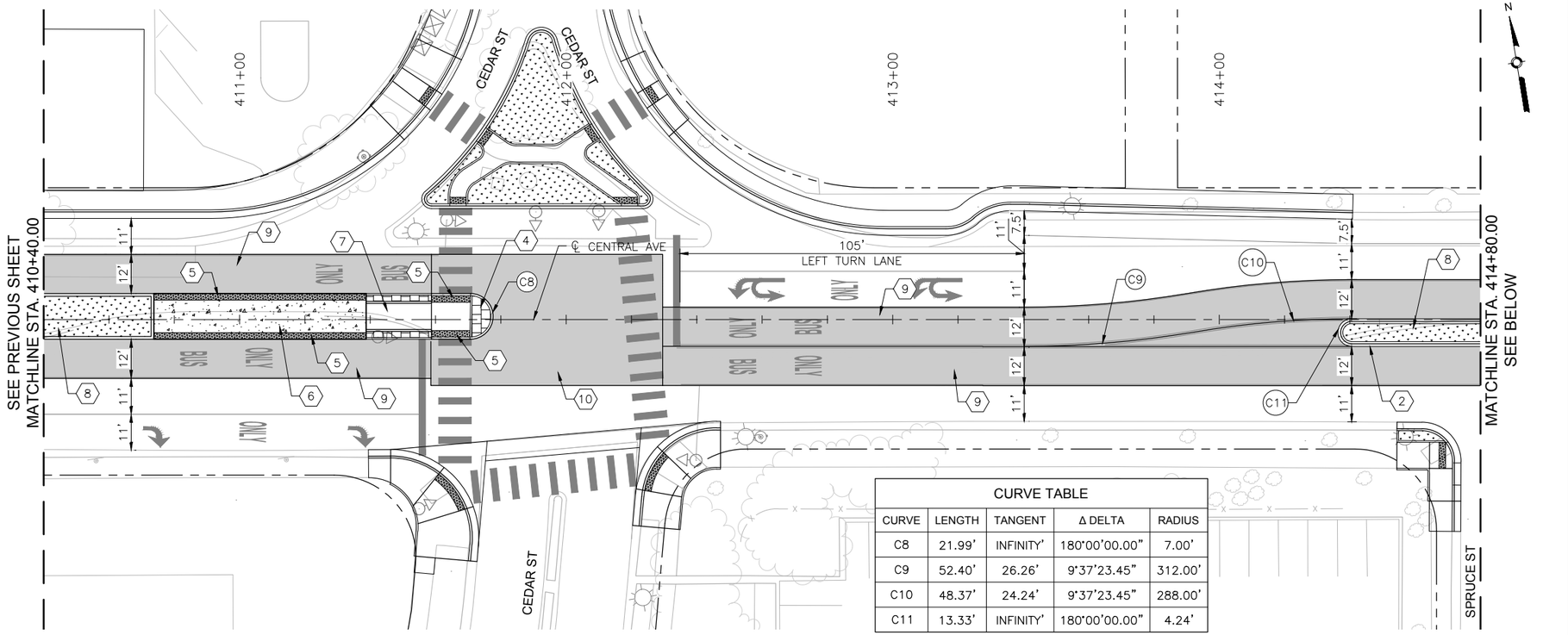

CURVE TABLE				
CURVE	LENGTH	TANGENT	Δ DELTA	RADIUS
C8	21.99'	INFINITY'	180°00'00.00"	7.00'
C9	52.40'	26.26'	9°37'23.45"	312.00'
C10	48.37'	24.24'	9°37'23.45"	288.00'
C11	13.33'	INFINITY'	180°00'00.00"	4.24'

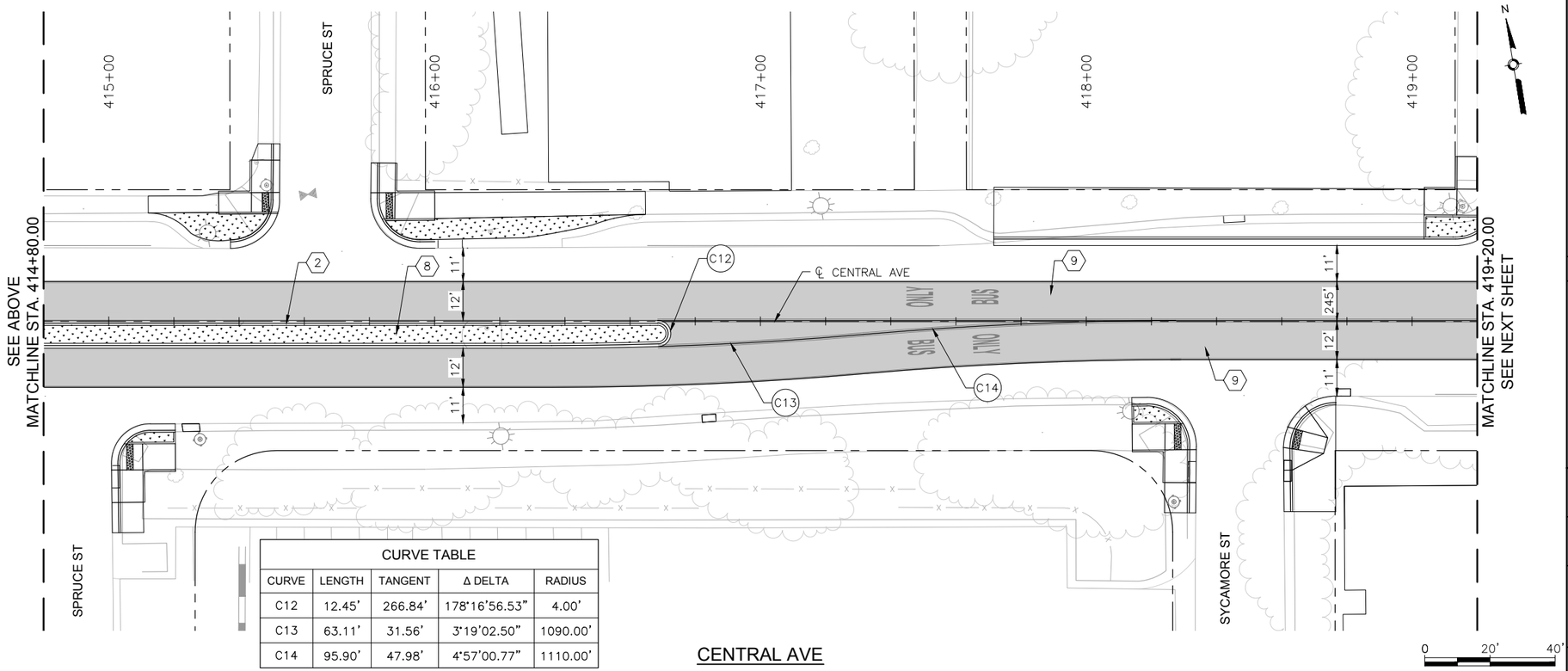

CURVE TABLE				
CURVE	LENGTH	TANGENT	Δ DELTA	RADIUS
C12	12.45'	266.84'	178°16'56.53"	4.00'
C13	63.11'	31.56'	3°19'02.50"	1090.00'
C14	95.90'	47.98'	4°57'00.77"	1110.00'

KEYED NOTES

1. BUILD COA STANDARD CONCRETE CURB & GUTTER. SEE STD. DWG. 2415A.
2. BUILD COA MEDIAN CONCRETE CURB & GUTTER. SEE STD. DWG. 2415B.
3. BUILD 4" CONCRETE SIDEWALK.
4. BUILD 4" CONCRETE MEDIAN PAVEMENT SECTION. SEE STD. DWG. 2408.
5. INSTALL TRUNCATED DOME STRIP PER MANUFACTURER'S RECOMMENDATIONS. UNLESS OTHERWISE NOTED TRUNCATED DOME STRIP SHALL BE 2' WIDE X LENGTH OF RAMP, 5' MIN.
6. BUILD CONCRETE STATION PLATFORM. SEE STATION PLATFORM LAYOUT DETAILS.
7. BUILD STATION PLATFORM RAMP. SEE STATION PLATFORM LAYOUT DETAILS.
8. INSTALL MEDIAN LANDSCAPE. SEE LANDSCAPE SHEETS.
9. BUILD COLORED CONCRETE PAVEMENT IN ART LANE.
10. BUILD CONCRETE PAVEMENT AT INTERSECTIONS.

LEGEND

- ART – MIXED FLOW TRAFFIC
- ART – DEDICATED LANES
- ART STATION
- TEXTURED/COLORED MEDIAN PAVEMENT
- MEDIAN LANDSCAPE

2155 LOUISIANA BLVD NE, SUITE 9500
ALBUQUERQUE, NM 87110
MAIN: (505) 830-5400
FAX: (505) 830-5454

SURVEY INFORMATION
FIELD NOTES

NO.	BY	DATE

AS BUILT INFORMATION
CONTRACTOR
WORK STARTED BY: DATE:
INSPECTOR'S ACCEPTANCE BY: DATE:
FIELD VERIFICATION BY: DATE:
DRAWINGS CORRECTED BY: DATE:

BENCHMARKS
PROJECT PRIMARY BENCHMARK: 5_K16A
A CITY OF ALBUQUERQUE 2 INCH BRASS DISC SET FLUSH IN THE SIDEWALK AND STAMPED "5-K16A". THE MONUMENT IS LOCATED ON THE NORTH SIDE OF CENTRAL AVE BETWEEN STANFORD DR AND COLUMBIA DR SE.
NM SPC CENTRAL ZONE GRID:
N: 1485016.971 USFT
E: 1530495.993 USFT
ELEV: 5174.054

MICRO-FILM INFORMATION
RECORDED BY DATE:
NO.

30% REVIEW

PRELIMINARY
NOT FOR CONSTRUCTION
04/2015

NO.	DATE	REMARKS	DESIGNED BY: ARG/RC	DATE: 4/9/2015
		REVISIONS	DRAWN BY: ARG/RC	DATE: 4/9/2015
		DESIGN	CHECKED BY: MG	DATE: 4/9/2015

CITY OF ALBUQUERQUE
TRANSIT DEPARTMENT
ABQ RIDE

TITLE: CENTRAL AVENUE ALBUQUERQUE RAPID TRANSIT
MEDIAN AND AUXILIARY LANE DETAILS

Design Review Committee	City Engineer Approval	Last Design Update	Mo./Day/Yr.	Mo./Day/Yr.

CITY PROJECT NO.	ZONE MAP NO.	SEGMENT NO.	SHEET	OF
631991	K15–K17	S4	46	186

Date: 29 Apr 2015 – 6:21pm User: amguller
Drawing Name: 0000000000231026/13.00_CAD/13.02_Project_Submittals/Volume 4 – Segment 4 I-25 to Monroe/ME001-05.dwg

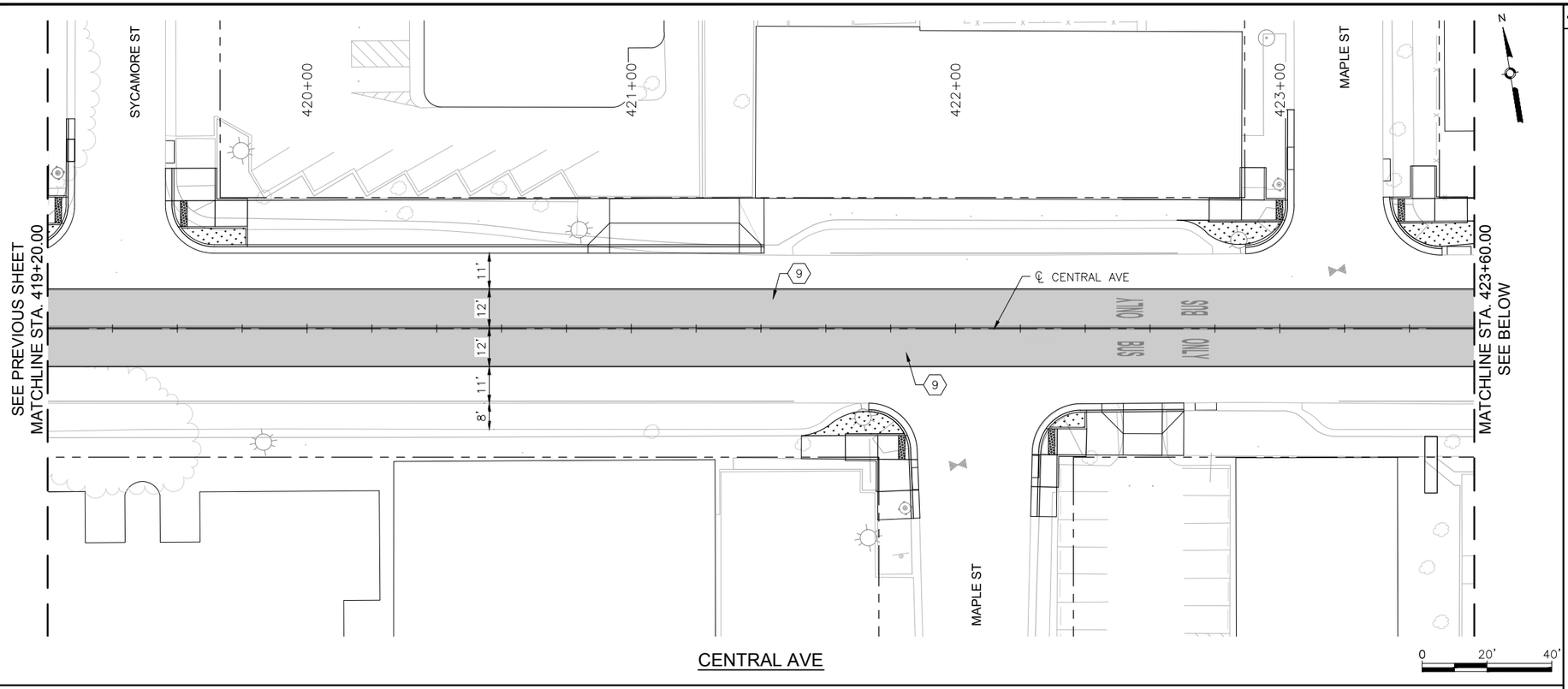

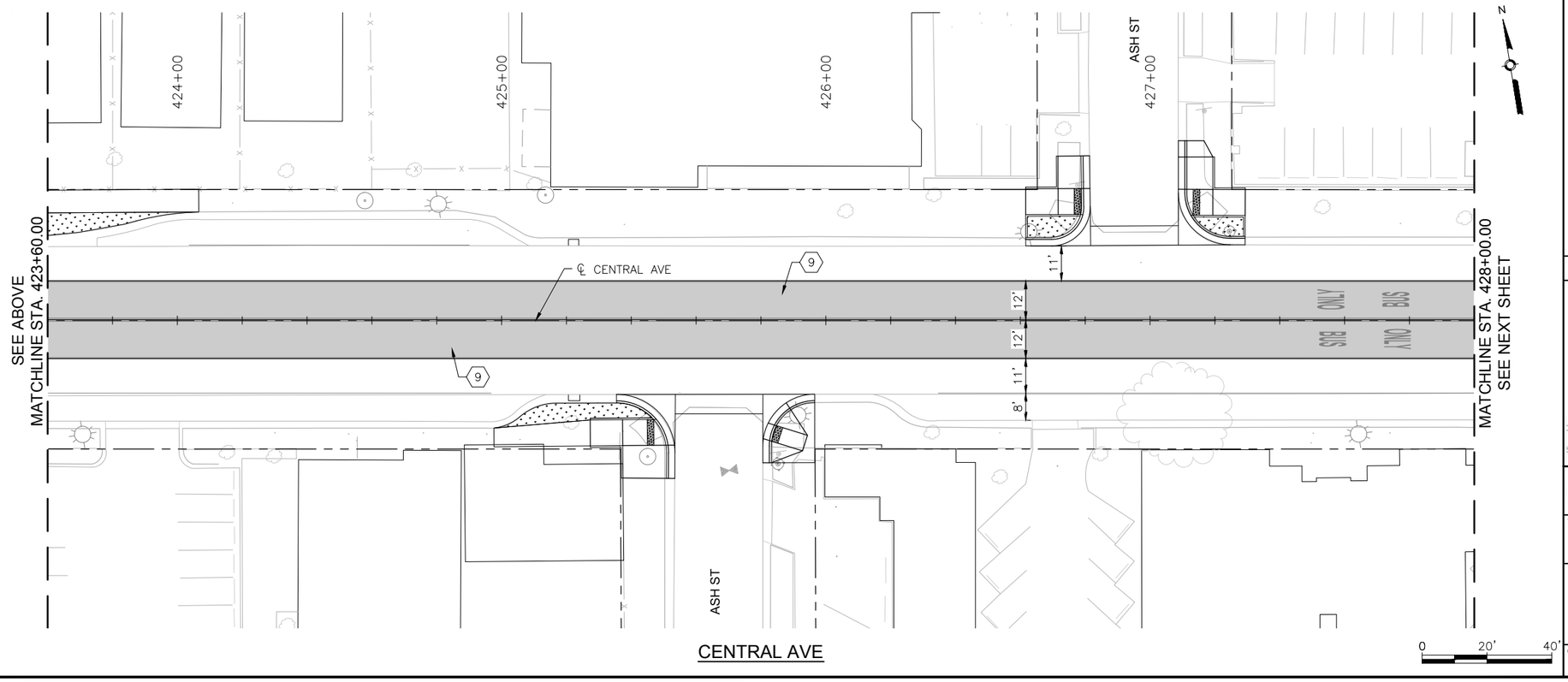

KEYED NOTES

1. BUILD COA STANDARD CONCRETE CURB & GUTTER. SEE STD. DWG. 2415A.
2. BUILD COA MEDIAN CONCRETE CURB & GUTTER. SEE STD. DWG. 2415B.
3. BUILD 4" CONCRETE SIDEWALK.
4. BUILD 4" CONCRETE MEDIAN PAVEMENT SECTION. SEE STD. DWG. 2408.
5. INSTALL TRUNCATED DOME STRIP PER MANUFACTURER'S RECOMMENDATIONS. UNLESS OTHERWISE NOTED TRUNCATED DOME STRIP SHALL BE 2' WIDE X LENGTH OF RAMP, 5' MIN.
6. BUILD CONCRETE STATION PLATFORM. SEE STATION PLATFORM LAYOUT DETAILS.
7. BUILD STATION PLATFORM RAMP. SEE STATION PLATFORM LAYOUT DETAILS.
8. INSTALL MEDIAN LANDSCAPE. SEE LANDSCAPE SHEETS.
9. BUILD COLORED CONCRETE PAVEMENT IN ART LANE.
10. BUILD CONCRETE PAVEMENT AT INTERSECTIONS.

LEGEND

- ART – MIXED FLOW TRAFFIC
- ART – DEDICATED LANES
- ART STATION
- TEXTURED/COLORED MEDIAN PAVEMENT
- MEDIAN LANDSCAPE

HDR
2155 LOUISIANA BLVD NE, SUITE 9500
ALBUQUERQUE, NM 87110
MAIN: (505) 830-5400
FAX: (505) 830-5454

AS BUILT INFORMATION

CONTRACTOR
WORK STAKED BY DATE:
INSPECTOR'S ACCEPTANCE BY DATE:
FIELD VERIFICATION BY DATE:
DRAWINGS CORRECTED BY DATE:

MICRO-FILM INFORMATION

RECORDED BY DATE:
NO.

BENCHMARKS

PROJECT PRIMARY BENCHMARK: 5_K16A
A CITY OF ALBUQUERQUE 2 INCH BRASS DISC SET FLUSH IN THE SIDEWALK AND STAMPED "5-K16A". THE MONUMENT IS LOCATED ON THE NORTH SIDE OF CENTRAL AVE BETWEEN STANFORD DR AND COLUMBIA DR SE.
NM SPC CENTRAL ZONE GRID:
N: 1485016.971 USFT
E: 1530495.993 USFT
ELEV: 5174.054

SURVEY INFORMATION

FIELD NOTES

NO.	BY	DATE

30% REVIEW

PRELIMINARY
NOT FOR CONSTRUCTION
04/2015

REVISIONS

NO.	DATE	REMARKS	BY

DESIGN

DESIGNED BY: ARG/RC DATE: 4/9/2015
DRAWN BY: ARG/RC DATE: 4/9/2015
CHECKED BY: MG DATE: 4/9/2015

ABQRIDE

CITY OF ALBUQUERQUE
TRANSIT DEPARTMENT
ABQ RIDE

TITLE: CENTRAL AVENUE ALBUQUERQUE RAPID TRANSIT
MEDIAN AND AUXILIARY LANE DETAILS

Design Review Committee	City Engineer Approval	Last Design Update	Mo./Day/Yr.	Mo./Day/Yr.

CITY PROJECT NO.	ZONE MAP NO.	SEGMENT NO.	SHEET	OF
631991	K15–K17	S4	47	186

Date: 29 Apr 2015 – 6:22pm User: amgutier
Drawing Name: 00000000231026/13.00_CAD/13.02_Project_Submittals/Volume 4 – Segment 4 I-25 to Monroe/MED01-05.dwg

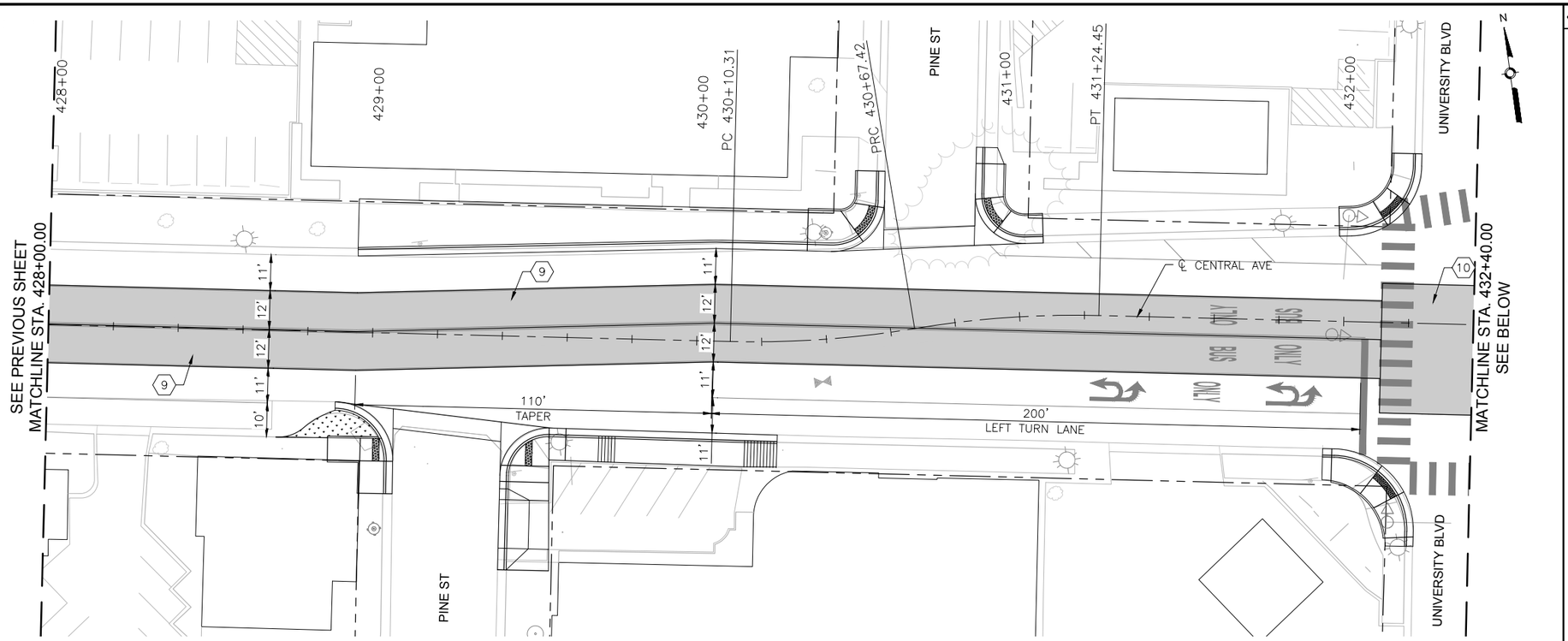

CENTRAL AVE

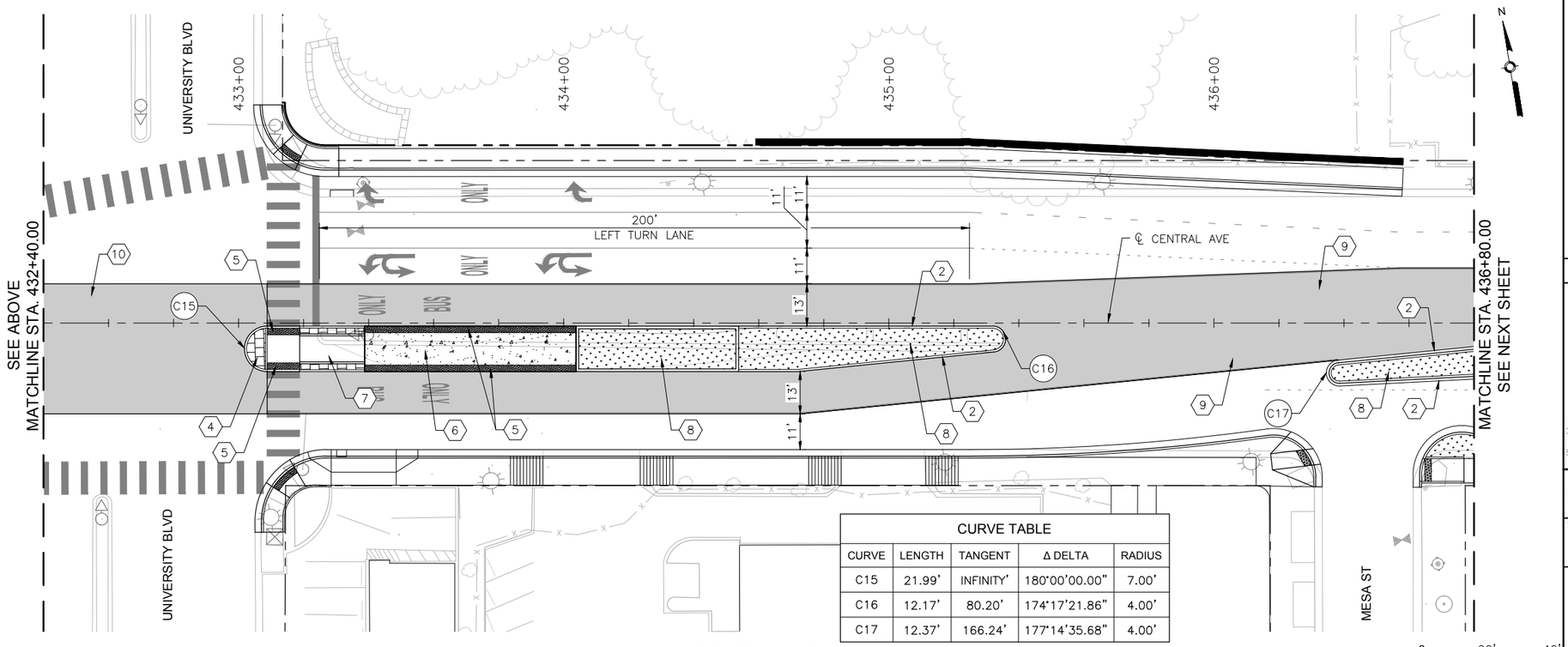

CENTRAL AVE

CURVE TABLE				
CURVE	LENGTH	TANGENT	Δ DELTA	RADIUS
C15	21.99'	INFINITY'	180°00'00.00"	7.00'
C16	12.17'	80.20'	174°17'21.86"	4.00'
C17	12.37'	166.24'	177°14'35.68"	4.00'

KEYED NOTES

1. BUILD COA STANDARD CONCRETE CURB & GUTTER. SEE STD. DWG. 2415A.
2. BUILD COA MEDIAN CONCRETE CURB & GUTTER. SEE STD. DWG. 2415B.
3. BUILD 4" CONCRETE SIDEWALK.
4. BUILD 4" CONCRETE MEDIAN PAVEMENT SECTION. SEE STD. DWG. 2408.
5. INSTALL TRUNCATED DOME STRIP PER MANUFACTURER'S RECOMMENDATIONS. UNLESS OTHERWISE NOTED TRUNCATED DOME STRIP SHALL BE 2' WIDE X LENGTH OF RAMP, 5' MIN.
6. BUILD CONCRETE STATION PLATFORM. SEE STATION PLATFORM LAYOUT DETAILS.
7. BUILD STATION PLATFORM RAMP. SEE STATION PLATFORM LAYOUT DETAILS.
8. INSTALL MEDIAN LANDSCAPE. SEE LANDSCAPE SHEETS.
9. BUILD COLORED CONCRETE PAVEMENT IN ART LANE.
10. BUILD CONCRETE PAVEMENT AT INTERSECTIONS.

LEGEND

- ART – MIXED FLOW TRAFFIC
- ART – DEDICATED LANES
- ART STATION
- TEXTURED/COLORED MEDIAN PAVEMENT
- MEDIAN LANDSCAPE

2155 LOUISIANA BLVD NE, SUITE 9500
ALBUQUERQUE, NM 87110
MAIN: (505) 830-5400
FAX: (505) 830-5454

SURVEY INFORMATION

FIELD NOTES

NO.	BY	DATE

BENCHMARKS

PROJECT PRIMARY BENCHMARK: 5_K16A
A CITY OF ALBUQUERQUE 2 INCH BRASS DISC SET FLUSH IN THE SIDEWALK AND STAMPED "5-K16A". THE MONUMENT IS LOCATED ON THE NORTH SIDE OF CENTRAL AVE BETWEEN STANFORD DR AND COLUMBIA DR SE.
NM SPC CENTRAL ZONE GRID:
N: 1485016.971 USFT
E: 1530495.993 USFT
ELLEV: 5174.054

AS BUILT INFORMATION

CONTRACTOR
WORK STARTED BY: DATE:
INSPECTOR'S ACCEPTANCE BY DATE:
FIELD VERIFICATION BY DATE:
DRAWINGS CORRECTED BY DATE:

MICRO-FILM INFORMATION

RECORDED BY DATE:
NO.

30% REVIEW

PRELIMINARY
NOT FOR CONSTRUCTION
04/2015

NO.	DATE	REMARKS	BY

REVISIONS

DESIGN

DESIGNED BY: ARG/RC DATE: 4/9/2015
DRAWN BY: ARG/RC DATE: 4/9/2015
CHECKED BY: MG DATE: 4/9/2015

CITY OF ALBUQUERQUE
TRANSIT DEPARTMENT
ABQ RIDE

TITLE: CENTRAL AVENUE ALBUQUERQUE RAPID TRANSIT
MEDIAN AND AUXILIARY LANE DETAILS

Design Review Committee	City Engineer Approval	Last Design Update	Mo./Day/Yr.	Mo./Day/Yr.

CITY PROJECT NO.	ZONE MAP NO.	SEGMENT NO.	SHEET	OF
631991	K15–K17	S4	48	186

Date: 29 Apr 2015 – 6:23pm User: amguiler
Drawing Name: 0000000000231026/13.00_CAD/13.02_Project_Submittals/Volume 4 – Segment 4 I–25 to Monroe/ME001–05.dwg

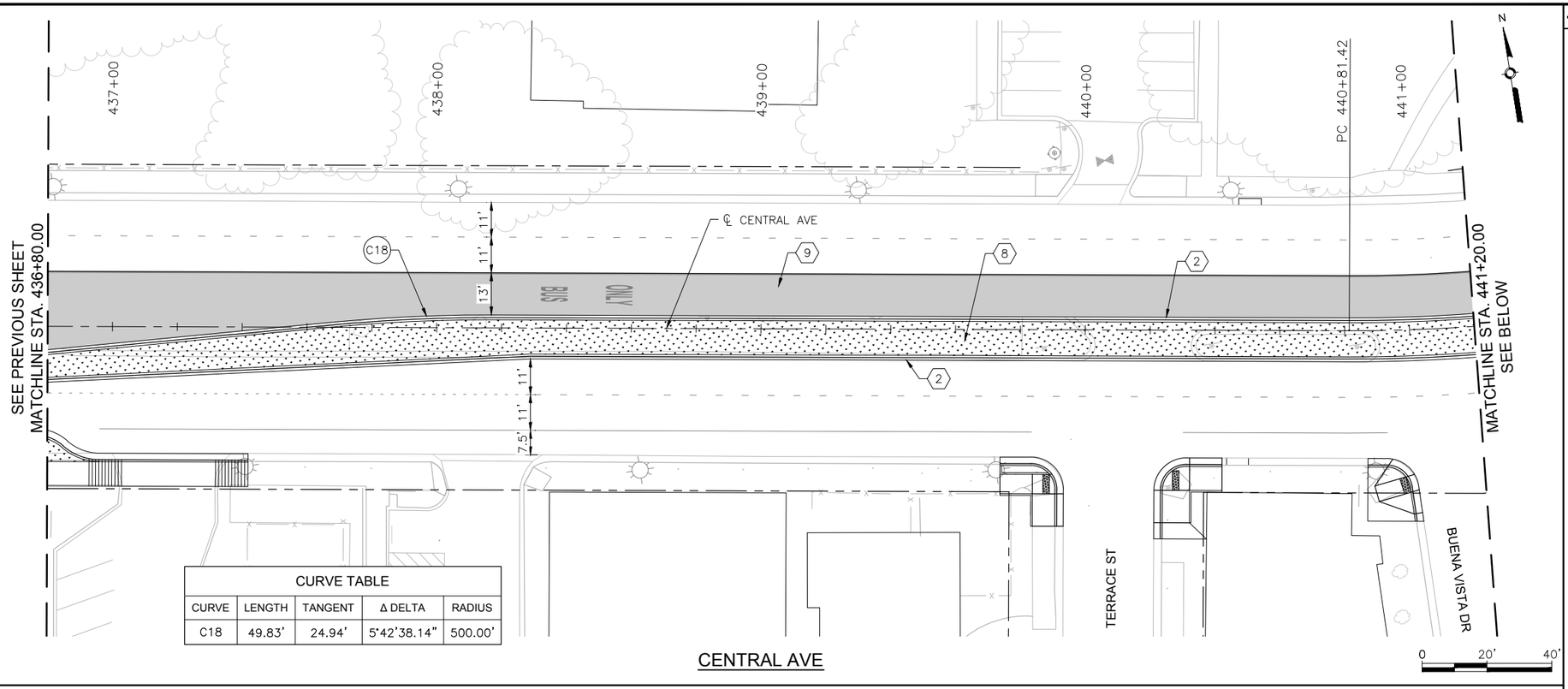

CENTRAL AVE

CURVE TABLE				
CURVE	LENGTH	TANGENT	Δ DELTA	RADIUS
C18	49.83'	24.94'	5°42'38.14"	500.00'

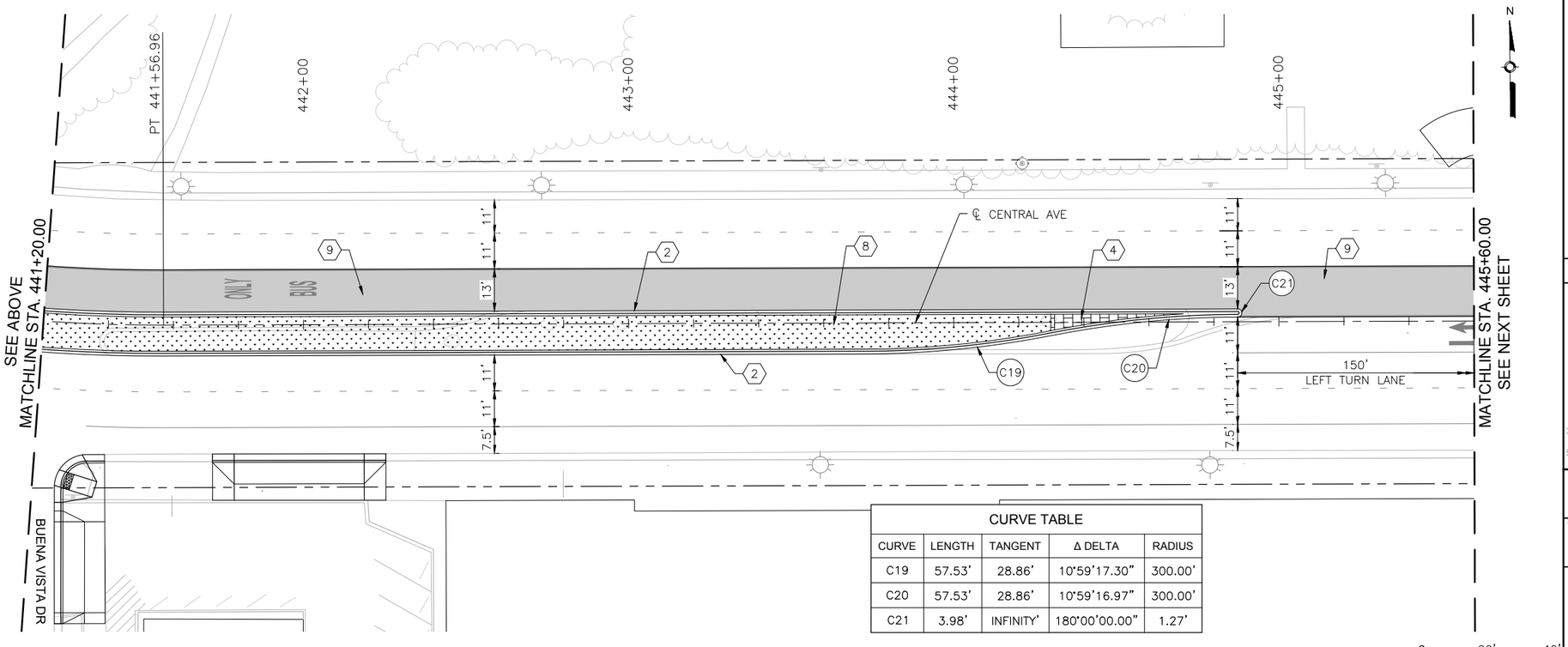

CENTRAL AVE

CURVE TABLE				
CURVE	LENGTH	TANGENT	Δ DELTA	RADIUS
C19	57.53'	28.86'	10°59'17.30"	300.00'
C20	57.53'	28.86'	10°59'16.97"	300.00'
C21	3.98'	INFINITY'	180°00'00.00"	1.27'

KEYED NOTES

1. BUILD COA STANDARD CONCRETE CURB & GUTTER. SEE STD. DWG. 2415A.
2. BUILD COA MEDIAN CONCRETE CURB & GUTTER. SEE STD. DWG. 2415B.
3. BUILD 4" CONCRETE SIDEWALK.
4. BUILD 4" CONCRETE MEDIAN PAVEMENT SECTION. SEE STD. DWG. 2408.
5. INSTALL TRUNCATED DOME STRIP PER MANUFACTURER'S RECOMMENDATIONS. UNLESS OTHERWISE NOTED TRUNCATED DOME STRIP SHALL BE 2' WIDE X LENGTH OF RAMP, 5' MIN.
6. BUILD CONCRETE STATION PLATFORM. SEE STATION PLATFORM LAYOUT DETAILS.
7. BUILD STATION PLATFORM RAMP. SEE STATION PLATFORM LAYOUT DETAILS.
8. INSTALL MEDIAN LANDSCAPE. SEE LANDSCAPE SHEETS.
9. BUILD COLORED CONCRETE PAVEMENT IN ART LANE.
10. BUILD CONCRETE PAVEMENT AT INTERSECTIONS.

LEGEND

- ART – MIXED FLOW TRAFFIC
- ART – DEDICATED LANES
- ART STATION
- TEXTURED/COLORED MEDIAN PAVEMENT
- MEDIAN LANDSCAPE

2155 LOUISIANA BLVD NE, SUITE 9500
ALBUQUERQUE, NM 87110
MAIN: (505) 830-5400
FAX: (505) 830-5454

SURVEY INFORMATION

FIELD NOTES

NO.	BY	DATE

AS BUILT INFORMATION

CONTRACTOR

WORK STARTED BY: DATE:
INSPECTOR'S ACCEPTANCE BY: DATE:
FIELD VERIFICATION BY: DATE:
DRAWINGS CORRECTED BY: DATE:

MICRO-FILM INFORMATION

RECORDED BY: DATE:
NO.

BENCHMARKS

PROJECT PRIMARY BENCHMARK: 5_K16A
A CITY OF ALBUQUERQUE 2 INCH BRASS DISC SET FLUSH IN THE SIDEWALK AND STAMPED "5-K16A". THE MONUMENT IS LOCATED ON THE NORTH SIDE OF CENTRAL AVE BETWEEN STANFORD DR AND COLUMBIA DR SE.
NM SPC CENTRAL ZONE GRID:
N: 1485016.971 USFT
E: 1530495.993 USFT
ELEV: 5174.054

30% REVIEW

PRELIMINARY
NOT FOR CONSTRUCTION
04/2015

NO.	DATE	REMARKS	BY
		REVISIONS	
		DESIGN	
		DESIGNED BY: ARG/RC	DATE: 4/9/2015
		DRAWN BY: ARG/RC	DATE: 4/9/2015
		CHECKED BY: MG	DATE: 4/9/2015

CITY OF ALBUQUERQUE
TRANSIT DEPARTMENT
ABQ RIDE

TITLE: CENTRAL AVENUE ALBUQUERQUE RAPID TRANSIT
MEDIAN AND AUXILIARY LANE DETAILS

Design Review Committee	City Engineer Approval	Last Design Update	Mo./Day/Yr.	Mo./Day/Yr.

CITY PROJECT NO.	ZONE MAP NO.	SEGMENT NO.	SHEET	OF
631991	K15–K17	S4	49	186

Date: 29 Apr 2015 - 6:25pm User: amguiler
Drawing Name: 0000000000231026/13.00_CAD/13.02_Project_Submittals/Volume 4 - Segment 4 I-25 to Monroe/ME001-05.dwg

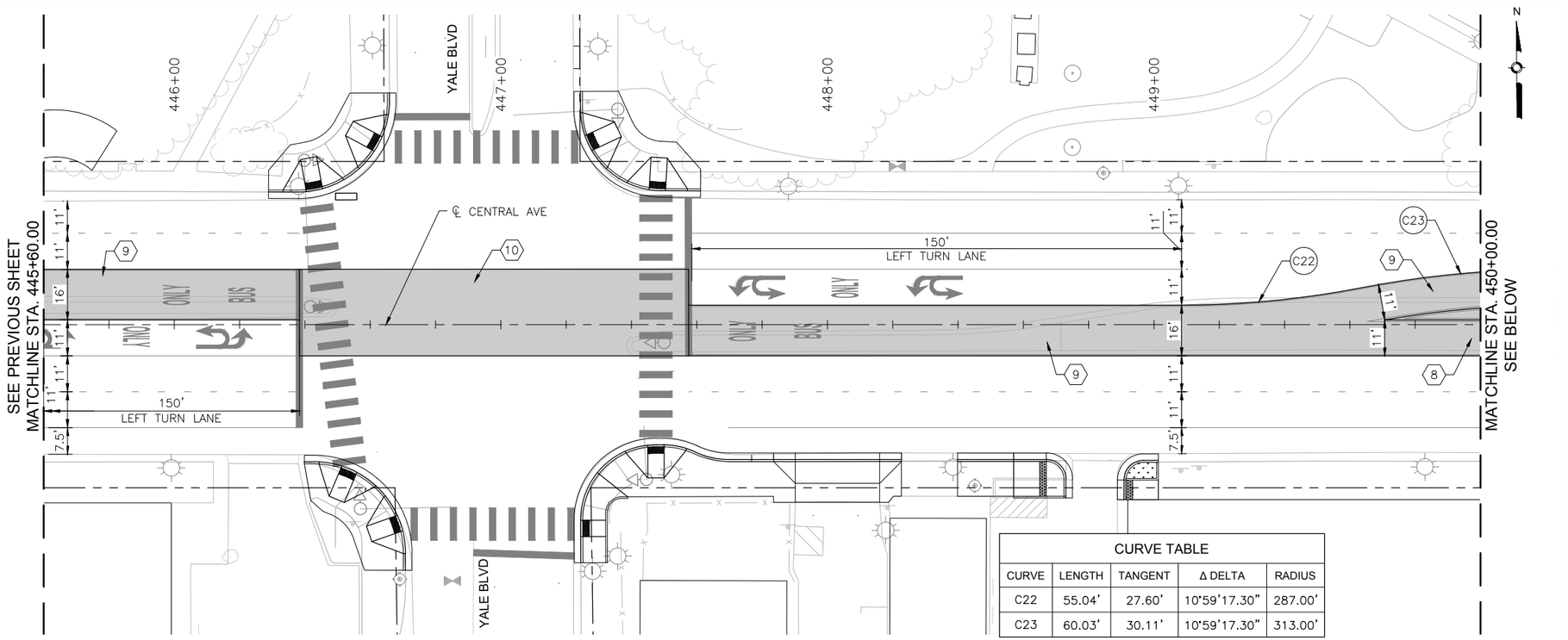

CENTRAL AVE

CURVE TABLE				
CURVE	LENGTH	TANGENT	Δ DELTA	RADIUS
C22	55.04'	27.60'	10°59'17.30"	287.00'
C23	60.03'	30.11'	10°59'17.30"	313.00'

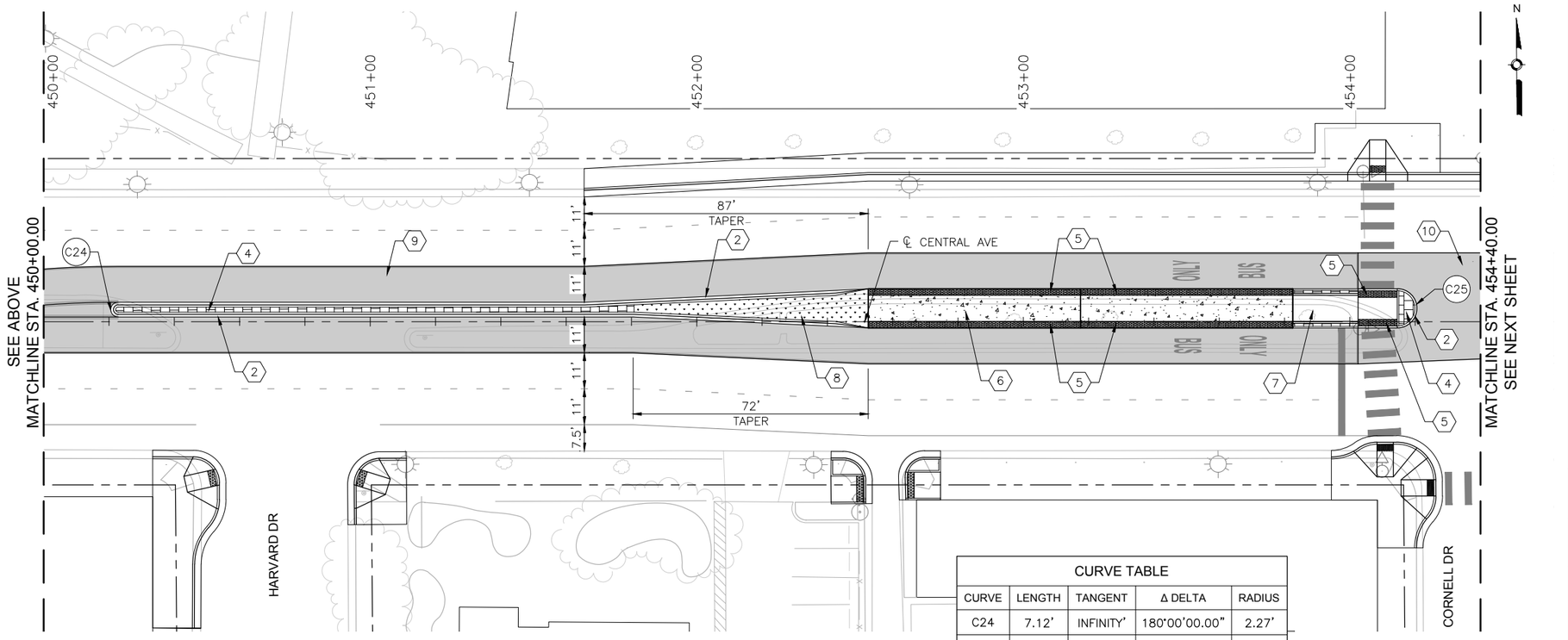

CENTRAL AVE

CURVE TABLE				
CURVE	LENGTH	TANGENT	Δ DELTA	RADIUS
C24	7.12'	INFINITY'	180°00'00.00"	2.27'
C25	18.85'	INFINITY'	180°00'00.00"	6.00'

KEYED NOTES

1. BUILD COA STANDARD CONCRETE CURB & GUTTER. SEE STD. DWG. 2415A.
2. BUILD COA MEDIAN CONCRETE CURB & GUTTER. SEE STD. DWG. 2415B.
3. BUILD 4" CONCRETE SIDEWALK.
4. BUILD 4" CONCRETE MEDIAN PAVEMENT SECTION. SEE STD. DWG. 2408.
5. INSTALL TRUNCATED DOME STRIP PER MANUFACTURER'S RECOMMENDATIONS. UNLESS OTHERWISE NOTED TRUNCATED DOME STRIP SHALL BE 2' WIDE X LENGTH OF RAMP, 5' MIN.
6. BUILD CONCRETE STATION PLATFORM. SEE STATION PLATFORM LAYOUT DETAILS.
7. BUILD STATION PLATFORM RAMP. SEE STATION PLATFORM LAYOUT DETAILS.
8. INSTALL MEDIAN LANDSCAPE. SEE LANDSCAPE SHEETS.
9. BUILD COLORED CONCRETE PAVEMENT IN ART LANE.
10. BUILD CONCRETE PAVEMENT AT INTERSECTIONS.

LEGEND

- ART – MIXED FLOW TRAFFIC
- ART – DEDICATED LANES
- ART STATION
- TEXTURED/COLORED MEDIAN PAVEMENT
- MEDIAN LANDSCAPE

HDR
2155 LOUISIANA BLVD NE, SUITE 9500
ALBUQUERQUE, NM 87110
MAIN: (505) 830-5400
FAX: (505) 830-5454

AS BUILT INFORMATION

CONTRACTOR
WORK STAKED BY — DATE:
INSPECTOR'S ACCEPTANCE BY — DATE:
FIELD VERIFICATION BY — DATE:
DRAWINGS CORRECTED BY — DATE:

MICRO-FILM INFORMATION

RECORDED BY — DATE:
NO.

BENCHMARKS

PROJECT PRIMARY BENCHMARK: 5_K16A
A CITY OF ALBUQUERQUE 2 INCH BRASS DISC SET FLUSH IN THE SIDEWALK AND STAMPED "5-K16A". THE MONUMENT IS LOCATED ON THE NORTH SIDE OF CENTRAL AVE BETWEEN STANFORD DR AND COLUMBIA DR SE.
NM SPC CENTRAL ZONE GRID:
N: 1485016.971 USFT
E: 1530495.993 USFT
ELEV: 5174.054

SURVEY INFORMATION

FIELD NOTES

NO.	BY	DATE

30% REVIEW

PRELIMINARY
NOT FOR CONSTRUCTION
04/2015

REVISIONS

NO.	DATE	REMARKS	BY

DESIGN

DESIGNED BY: ARG/RC — DATE: 4/9/2015
DRAWN BY: ARG/RC — DATE: 4/9/2015
CHECKED BY: MG — DATE: 4/9/2015

ABQ RIDE

CITY OF ALBUQUERQUE
TRANSIT DEPARTMENT
ABQ RIDE

TITLE: CENTRAL AVENUE ALBUQUERQUE RAPID TRANSIT
MEDIAN AND AUXILIARY LANE DETAILS

Design Review Committee	City Engineer Approval	Last Design Update	Mo./Day/Yr.	Mo./Day/Yr.

CITY PROJECT NO.	ZONE MAP NO.	SEGMENT NO.	SHEET	OF
631991	K15–K17	S4	50	186

Date: 29 Apr 2015 – 6:28pm User: amgutier
Drawing Name: 00000000231026/13.00_CAD/13.02_Project_Submittals/Volume 4 – Segment 4 I-25 to Monroe/MED06-10.dwg

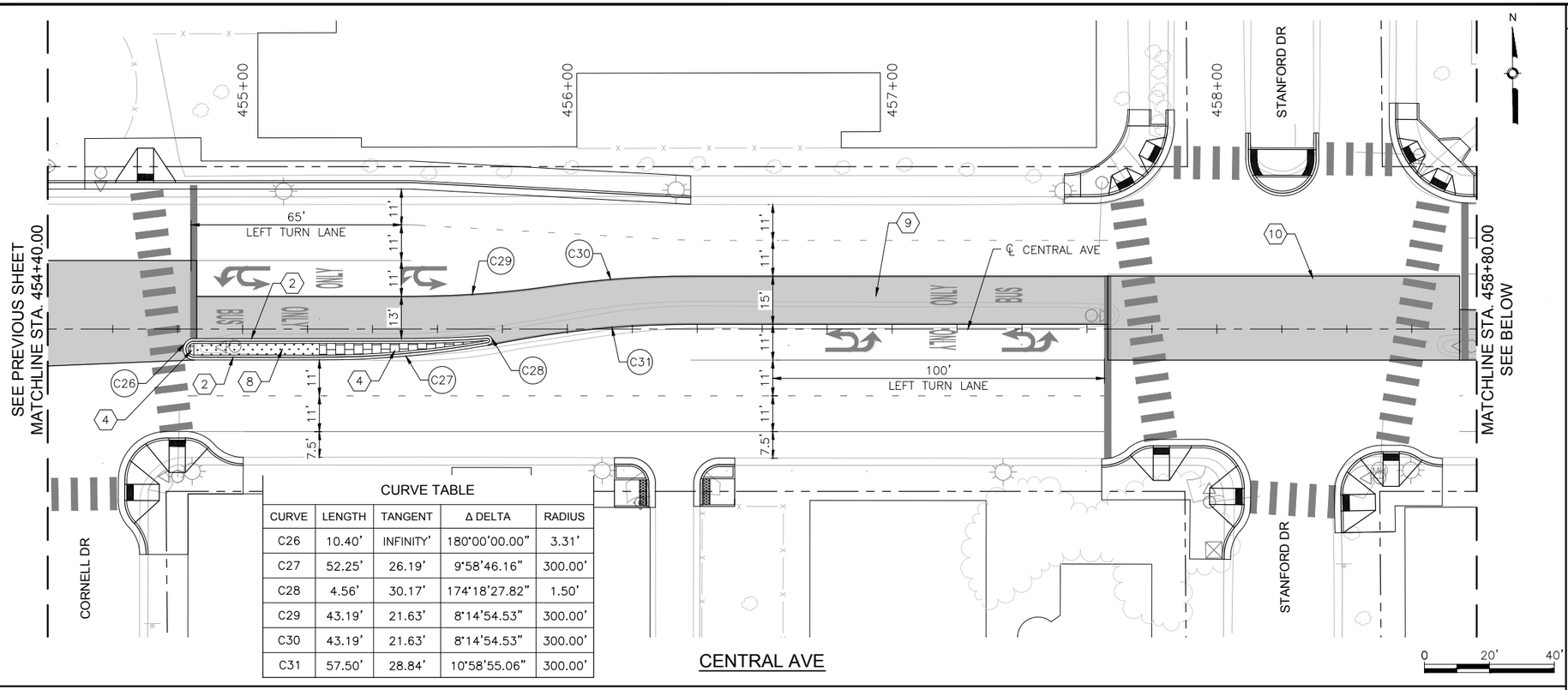

CURVE TABLE				
CURVE	LENGTH	TANGENT	Δ DELTA	RADIUS
C26	10.40'	INFINITY'	180°00'00.00"	3.31'
C27	52.25'	26.19'	9°58'46.16"	300.00'
C28	4.56'	30.17'	174°18'27.82"	1.50'
C29	43.19'	21.63'	8°14'54.53"	300.00'
C30	43.19'	21.63'	8°14'54.53"	300.00'
C31	57.50'	28.84'	10°58'55.06"	300.00'

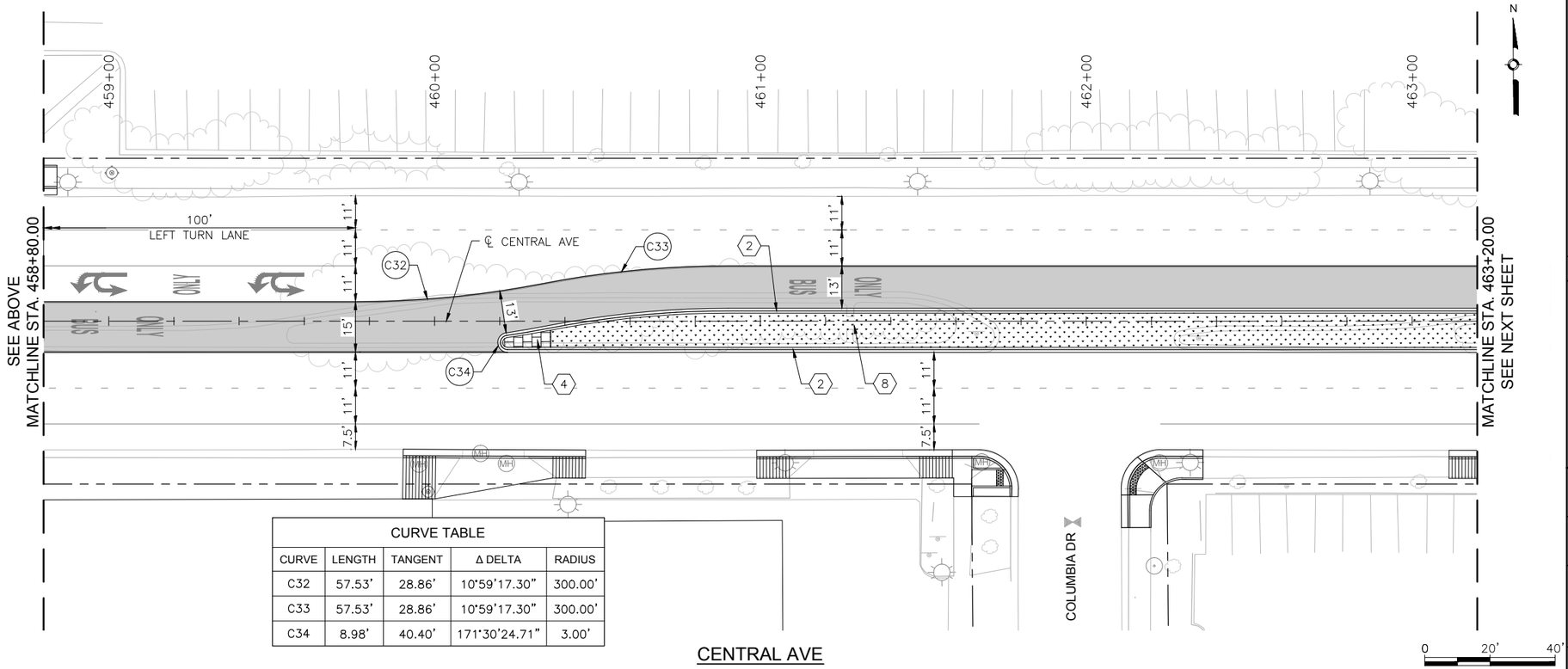

CURVE TABLE				
CURVE	LENGTH	TANGENT	Δ DELTA	RADIUS
C32	57.53'	28.86'	10°59'17.30"	300.00'
C33	57.53'	28.86'	10°59'17.30"	300.00'
C34	8.98'	40.40'	171°30'24.71"	3.00'

KEYED NOTES

1. BUILD COA STANDARD CONCRETE CURB & GUTTER. SEE STD. DWG. 2415A.
2. BUILD COA MEDIAN CONCRETE CURB & GUTTER. SEE STD. DWG. 2415B.
3. BUILD 4" CONCRETE SIDEWALK.
4. BUILD 4" CONCRETE MEDIAN PAVEMENT SECTION. SEE STD. DWG. 2408.
5. INSTALL TRUNCATED DOME STRIP PER MANUFACTURER'S RECOMMENDATIONS. UNLESS OTHERWISE NOTED TRUNCATED DOME STRIP SHALL BE 2' WIDE X LENGTH OF RAMP, 5' MIN.
6. BUILD CONCRETE STATION PLATFORM. SEE STATION PLATFORM LAYOUT DETAILS.
7. BUILD STATION PLATFORM RAMP. SEE STATION PLATFORM LAYOUT DETAILS.
8. INSTALL MEDIAN LANDSCAPE. SEE LANDSCAPE SHEETS.
9. BUILD COLORED CONCRETE PAVEMENT IN ART LANE.
10. BUILD CONCRETE PAVEMENT AT INTERSECTIONS.

LEGEND

- ART – MIXED FLOW TRAFFIC
- ART – DEDICATED LANES
- ART STATION
- TEXTURED/COLORED MEDIAN PAVEMENT
- MEDIAN LANDSCAPE

2155 LOUISIANA BLVD NE, SUITE 9500
ALBUQUERQUE, NM 87110
MAIN: (505) 830-5400
FAX: (505) 830-5454

SURVEY INFORMATION
FIELD NOTES

NO.	BY	DATE

AS BUILT INFORMATION
CONTRACTOR
WORK STARTED BY: DATE:
INSPECTOR'S ACCEPTANCE BY: DATE:
FIELD VERIFICATION BY: DATE:
DRAWINGS CORRECTED BY: DATE:

BENCHMARKS
PROJECT PRIMARY BENCHMARK: 5_K16A
A CITY OF ALBUQUERQUE 2 INCH BRASS DISC SET FLUSH IN THE SIDEWALK AND STAMPED "5-K16A". THE MONUMENT IS LOCATED ON THE NORTH SIDE OF CENTRAL AVE BETWEEN STANFORD DR AND COLUMBIA DR SE.
NM SPC CENTRAL ZONE GRID:
N: 1485016.971 USFT
E: 1530495.993 USFT
ELLEV: 5174.054

MICRO-FILM INFORMATION
RECORDED BY DATE:
NO.

30% REVIEW

PRELIMINARY
NOT FOR CONSTRUCTION
04/2015

NO.	DATE	REMARKS	BY

REVISIONS
DESIGN
DESIGNED BY: ARG/RC DATE: 4/9/2015
DRAWN BY: ARG/RC DATE: 4/9/2015
CHECKED BY: MG DATE: 4/9/2015

CITY OF ALBUQUERQUE
TRANSIT DEPARTMENT
ABQ RIDE

TITLE: CENTRAL AVENUE ALBUQUERQUE RAPID TRANSIT
MEDIAN AND AUXILIARY LANE DETAILS

Design Review Committee	City Engineer Approval	Last Design Update	Mo./Day/Yr.	Mo./Day/Yr.

CITY PROJECT NO.	ZONE MAP NO.	SEGMENT NO.	SHEET	OF
631991	K15–K17	S4	51	186

Date: 29 Apr 2015 – 6:30pm User: amguiler
Drawing Name: 0000000000231026/13.00_CAD/13.02_Project_Submittals/Volume 4 – Segment 4 I-25 to Monroe/ME006-10.dwg

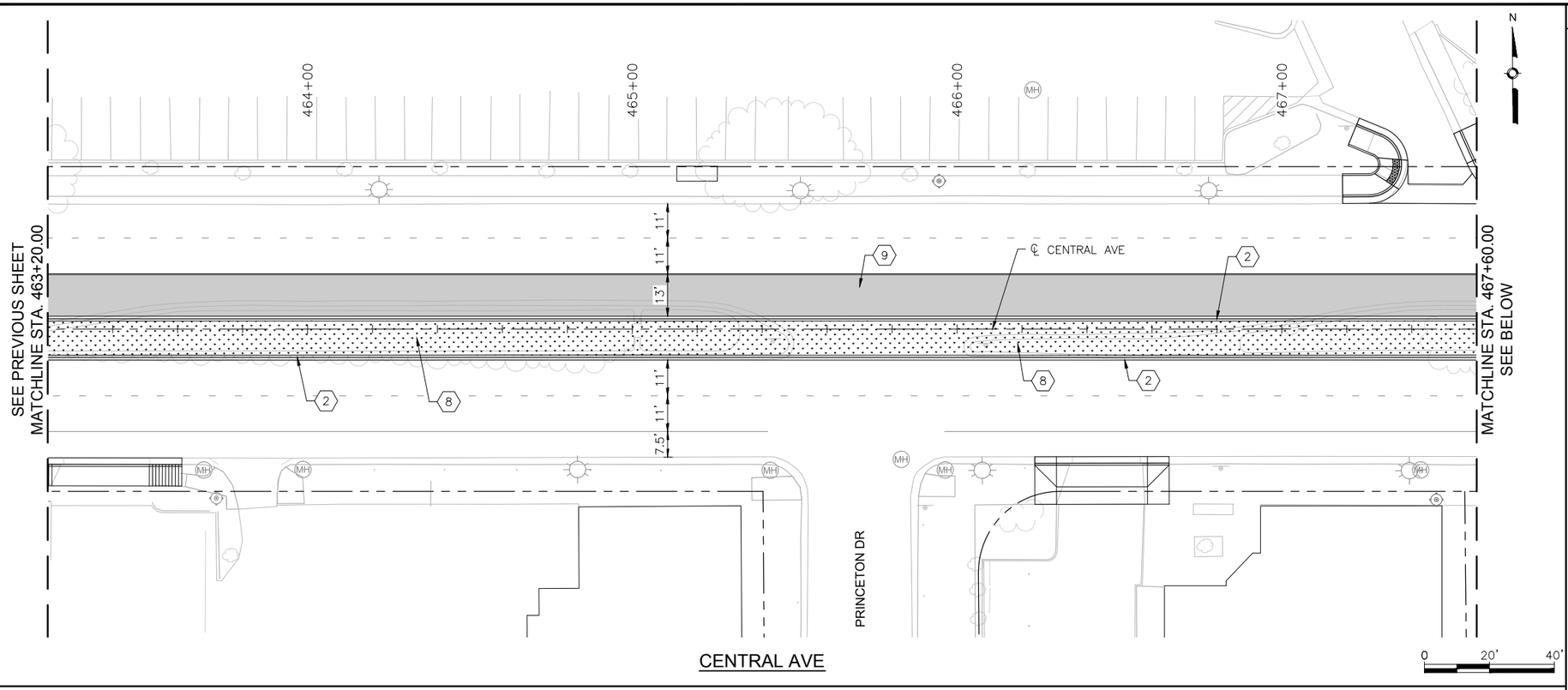

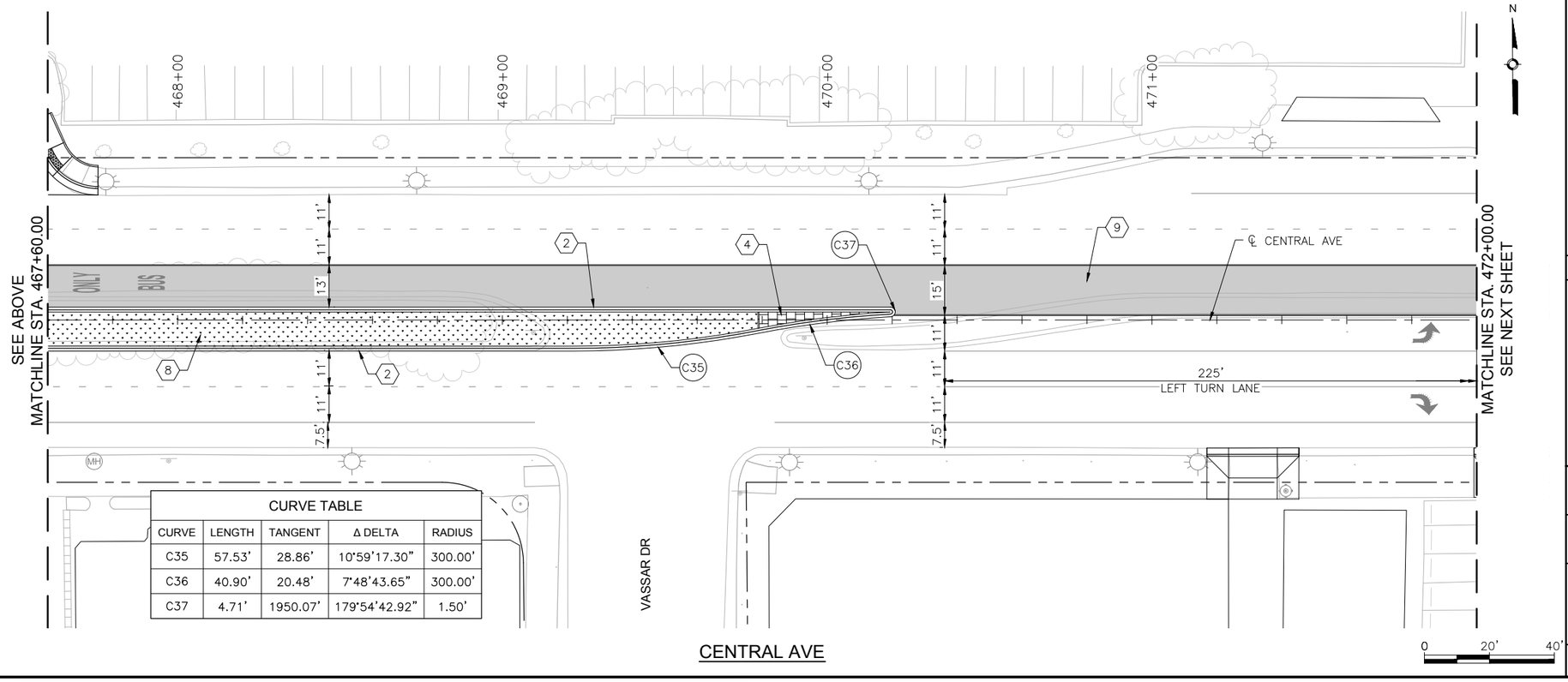

CURVE TABLE

CURVE	LENGTH	TANGENT	Δ DELTA	RADIUS
C35	57.53'	28.86'	10°59'17.30"	300.00'
C36	40.90'	20.48'	7°48'43.65"	300.00'
C37	4.71'	1950.07'	179°54'42.92"	1.50'

KEYED NOTES

1. BUILD COA STANDARD CONCRETE CURB & GUTTER. SEE STD. DWG. 2415A.
2. BUILD COA MEDIAN CONCRETE CURB & GUTTER. SEE STD. DWG. 2415B.
3. BUILD 4" CONCRETE SIDEWALK.
4. BUILD 4" CONCRETE MEDIAN PAVEMENT SECTION. SEE STD. DWG. 2408.
5. INSTALL TRUNCATED DOME STRIP PER MANUFACTURER'S RECOMMENDATIONS. UNLESS OTHERWISE NOTED TRUNCATED DOME STRIP SHALL BE 2' WIDE X LENGTH OF RAMP, 5' MIN.
6. BUILD CONCRETE STATION PLATFORM. SEE STATION PLATFORM LAYOUT DETAILS.
7. BUILD STATION PLATFORM RAMP. SEE STATION PLATFORM LAYOUT DETAILS.
8. INSTALL MEDIAN LANDSCAPE. SEE LANDSCAPE SHEETS.
9. BUILD COLORED CONCRETE PAVEMENT IN ART LANE.
10. BUILD CONCRETE PAVEMENT AT INTERSECTIONS.

LEGEND

- ART – MIXED FLOW TRAFFIC
- ART – DEDICATED LANES
- ART STATION
- TEXTURED/COLORED MEDIAN PAVEMENT
- MEDIAN LANDSCAPE

HDR
2155 LOUISIANA BLVD NE, SUITE 9500
ALBUQUERQUE, NM 87110
MAIN: (505) 830-5400
FAX: (505) 830-5454

AS BUILT INFORMATION
CONTRACTOR
WORK STAKED BY DATE:
INSPECTOR'S ACCEPTANCE BY DATE:
FIELD VERIFICATION BY DATE:
DRAWINGS CORRECTED BY DATE:

MICRO-FILM INFORMATION
RECORDED BY DATE:
NO.

BENCHMARKS
PROJECT PRIMARY BENCHMARK: 5_K16A
A CITY OF ALBUQUERQUE 2 INCH BRASS DISC SET FLUSH IN THE SIDEWALK AND STAMPED "5-K16A". THE MONUMENT IS LOCATED ON THE NORTH SIDE OF CENTRAL AVE BETWEEN STANFORD DR AND COLUMBIA DR SE.
NM SPC CENTRAL ZONE GRID:
N: 1485016.971 USFT
E: 1530495.993 USFT
ELEV: 5174.054

SURVEY INFORMATION
FIELD NOTES
NO. BY DATE

30% REVIEW

PRELIMINARY
NOT FOR CONSTRUCTION
04/2015

REVISIONS
NO. DATE REMARKS BY

DESIGN
DESIGNED BY: ARG/RC DATE: 4/9/2015
DRAWN BY: ARG/RC DATE: 4/9/2015
CHECKED BY: MG DATE: 4/9/2015

ABQRIDE
CITY OF ALBUQUERQUE
TRANSIT DEPARTMENT
ABQ RIDE

TITLE: CENTRAL AVENUE ALBUQUERQUE RAPID TRANSIT
MEDIAN AND AUXILIARY LANE DETAILS

Design Review Committee | City Engineer Approval | Last Design Update | Mo./Day/Yr. | Mo./Day/Yr.

CITY PROJECT NO.	ZONE MAP NO.	SEGMENT NO.	SHEET	OF
631991	K15–K17	S4	52	186

Date: 29 Apr 2015 – 6:31pm User: amgutier
Drawing Name: 0000000000231026/13.00_CAD/13.02_Project_Submittals/Volume 4 – Segment 4 I-25 to Monroe/MED06-10.dwg

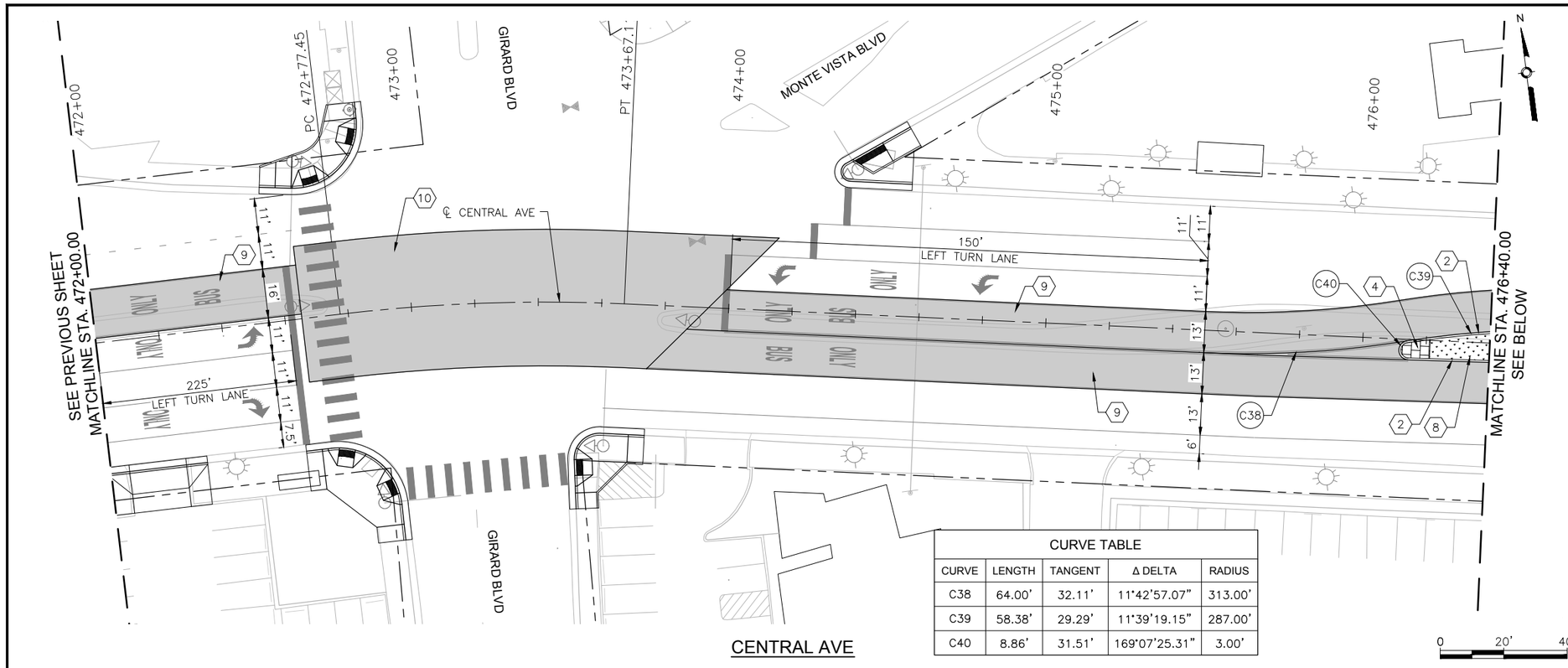

CURVE TABLE

CURVE	LENGTH	TANGENT	Δ DELTA	RADIUS
C38	64.00'	32.11'	11°42'57.07"	313.00'
C39	58.38'	29.29'	11°39'19.15"	287.00'
C40	8.86'	31.51'	169°07'25.31"	3.00'

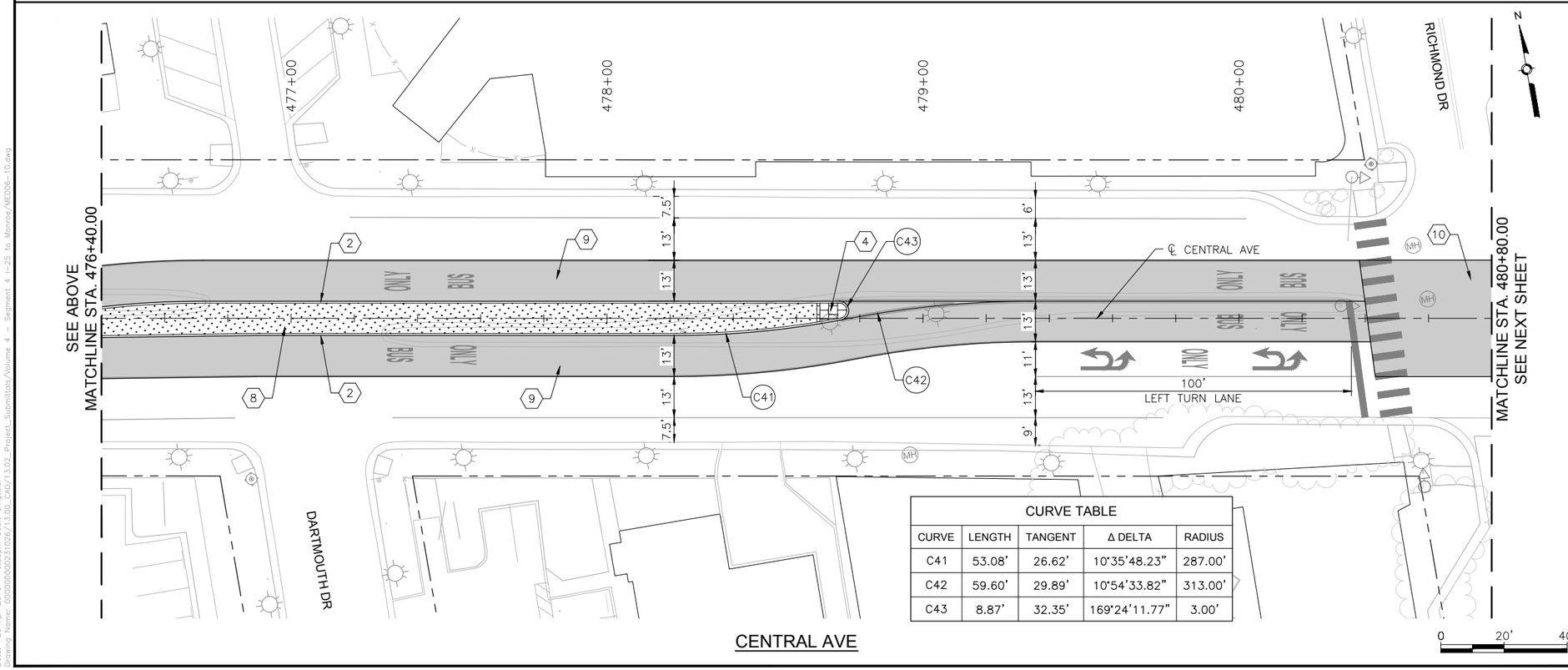

CURVE TABLE

CURVE	LENGTH	TANGENT	Δ DELTA	RADIUS
C41	53.08'	26.62'	10°35'48.23"	287.00'
C42	59.60'	29.89'	10°54'33.82"	313.00'
C43	8.87'	32.35'	169°24'11.77"	3.00'

KEYED NOTES

1. BUILD COA STANDARD CONCRETE CURB & GUTTER. SEE STD. DWG. 2415A.
2. BUILD COA MEDIAN CONCRETE CURB & GUTTER. SEE STD. DWG. 2415B.
3. BUILD 4" CONCRETE SIDEWALK.
4. BUILD 4" CONCRETE MEDIAN PAVEMENT SECTION. SEE STD. DWG. 2408.
5. INSTALL TRUNCATED DOME STRIP PER MANUFACTURER'S RECOMMENDATIONS. UNLESS OTHERWISE NOTED TRUNCATED DOME STRIP SHALL BE 2' WIDE X LENGTH OF RAMP, 5' MIN.
6. BUILD CONCRETE STATION PLATFORM. SEE STATION PLATFORM LAYOUT DETAILS.
7. BUILD STATION PLATFORM RAMP. SEE STATION PLATFORM LAYOUT DETAILS.
8. INSTALL MEDIAN LANDSCAPE. SEE LANDSCAPE SHEETS.
9. BUILD COLORED CONCRETE PAVEMENT IN ART LANE.
10. BUILD CONCRETE PAVEMENT AT INTERSECTIONS.

LEGEND

- ART – MIXED FLOW TRAFFIC
- ART – DEDICATED LANES
- ART STATION
- TEXTURED/COLORED MEDIAN PAVEMENT
- MEDIAN LANDSCAPE

HDR
2155 LOUISIANA BLVD NE, SUITE 9500
ALBUQUERQUE, NM 87110
MAIN: (505) 830-5400
FAX: (505) 830-5454

AS BUILT INFORMATION
CONTRACTOR
WORK STAKED BY DATE:
INSPECTOR'S ACCEPTANCE BY DATE:
FIELD VERIFICATION BY DATE:
DRAWINGS CORRECTED BY DATE:

MICRO-FILM INFORMATION
RECORDED BY DATE:
NO.

BENCHMARKS
PROJECT PRIMARY BENCHMARK: 5_K16A
A CITY OF ALBUQUERQUE 2 INCH BRASS DISC SET FLUSH IN THE SIDEWALK AND STAMPED "5-K16A". THE MONUMENT IS LOCATED ON THE NORTH SIDE OF CENTRAL AVE BETWEEN STANFORD DR AND COLUMBIA DR SE.
NM SPC CENTRAL ZONE GRID:
N: 1485016.971 USFT
E: 1530495.993 USFT
ELEV: 5174.054

SURVEY INFORMATION
FIELD NOTES
NO. BY DATE

30% REVIEW

PRELIMINARY
NOT FOR CONSTRUCTION
04/2015

REVISIONS
NO. DATE REMARKS BY

DESIGN
DESIGNED BY: ARG/RC DATE: 4/9/2015
DRAWN BY: ARG/RC DATE: 4/9/2015
CHECKED BY: MG DATE: 4/9/2015

ABQ RIDE
CITY OF ALBUQUERQUE
TRANSIT DEPARTMENT
ABQ RIDE

TITLE: CENTRAL AVENUE ALBUQUERQUE RAPID TRANSIT
MEDIAN AND AUXILIARY LANE DETAILS

Design Review Committee | City Engineer Approval | Last Design Update | Mo./Day/Yr. | Mo./Day/Yr.

CITY PROJECT NO.	ZONE MAP NO.	SEGMENT NO.	SHEET	OF
631991	K15–K17	S4	53	186

Date: 29 Apr 2015 – 6:33pm User: amgutier
Drawing Name: 00000000231026/13.00_CAD/13.02_Project_Submittals/Volume 4 – Segment 4 I-25 to Monroe/MED06-10.dwg

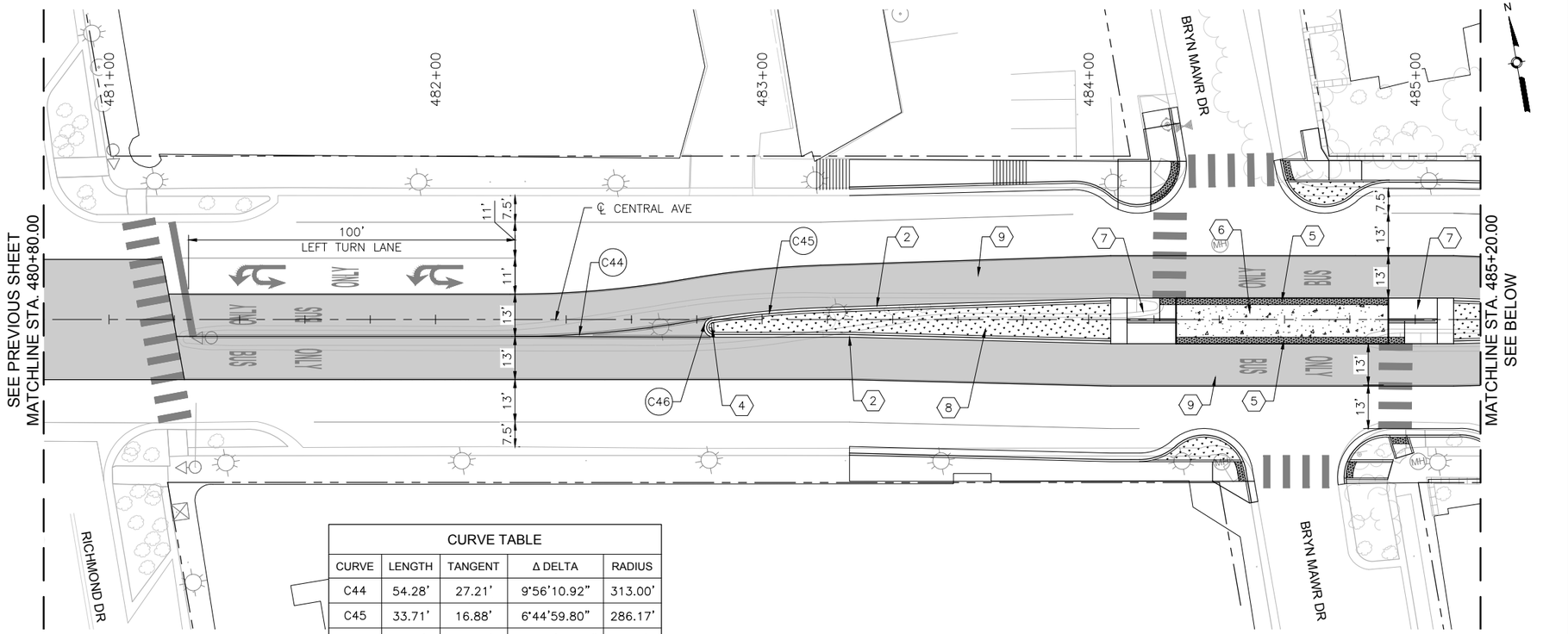

CENTRAL AVE

CURVE TABLE				
CURVE	LENGTH	TANGENT	Δ DELTA	RADIUS
C44	54.28'	27.21'	9°56'10.92"	313.00'
C45	33.71'	16.88'	6°44'59.80"	286.17'
C46	8.97'	39.69'	171°21'18.78"	3.00'

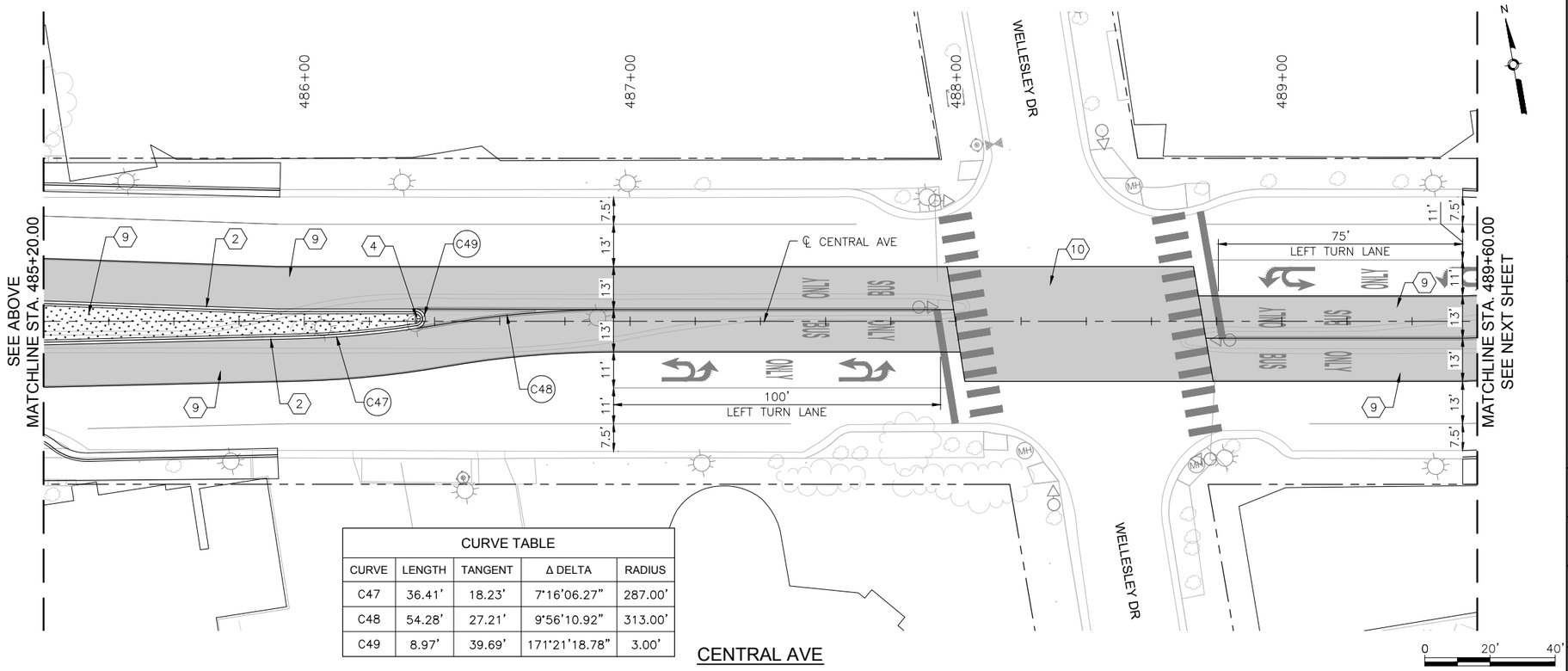

CENTRAL AVE

CURVE TABLE				
CURVE	LENGTH	TANGENT	Δ DELTA	RADIUS
C47	36.41'	18.23'	7°16'06.27"	287.00'
C48	54.28'	27.21'	9°56'10.92"	313.00'
C49	8.97'	39.69'	171°21'18.78"	3.00'

KEYED NOTES

1. BUILD COA STANDARD CONCRETE CURB & GUTTER. SEE STD. DWG. 2415A.
2. BUILD COA MEDIAN CONCRETE CURB & GUTTER. SEE STD. DWG. 2415B.
3. BUILD 4" CONCRETE SIDEWALK.
4. BUILD 4" CONCRETE MEDIAN PAVEMENT SECTION. SEE STD. DWG. 2408.
5. INSTALL TRUNCATED DOME STRIP PER MANUFACTURER'S RECOMMENDATIONS. UNLESS OTHERWISE NOTED TRUNCATED DOME STRIP SHALL BE 2' WIDE X LENGTH OF RAMP, 5' MIN.
6. BUILD CONCRETE STATION PLATFORM. SEE STATION PLATFORM LAYOUT DETAILS.
7. BUILD STATION PLATFORM RAMP. SEE STATION PLATFORM LAYOUT DETAILS.
8. INSTALL MEDIAN LANDSCAPE. SEE LANDSCAPE SHEETS.
9. BUILD COLORED CONCRETE PAVEMENT IN ART LANE.
10. BUILD CONCRETE PAVEMENT AT INTERSECTIONS.

LEGEND

- ART – MIXED FLOW TRAFFIC
- ART – DEDICATED LANES
- ART STATION
- TEXTURED/COLORED MEDIAN PAVEMENT
- MEDIAN LANDSCAPE

2155 LOUISIANA BLVD NE, SUITE 9500
ALBUQUERQUE, NM 87110
MAIN: (505) 830-5400
FAX: (505) 830-5454

SURVEY INFORMATION

FIELD NOTES

NO.	BY	DATE

BENCHMARKS

PROJECT PRIMARY BENCHMARK: 5_K16A
A CITY OF ALBUQUERQUE 2 INCH BRASS DISC SET FLUSH IN THE SIDEWALK AND STAMPED "5-K16A". THE MONUMENT IS LOCATED ON THE NORTH SIDE OF CENTRAL AVE BETWEEN STANFORD DR AND COLUMBIA DR SE.
NM SPC CENTRAL ZONE GRID:
N: 1485016.971 USFT
E: 1530495.993 USFT
ELLEV: 5174.054

AS BUILT INFORMATION

CONTRACTOR
WORK STARTED BY: DATE:
INSPECTOR'S ACCEPTANCE BY DATE:
FIELD VERIFICATION BY DATE:
DRAWINGS CORRECTED BY DATE:

MICRO-FILM INFORMATION

RECORDED BY DATE:
NO.

30% REVIEW

PRELIMINARY
NOT FOR CONSTRUCTION
04/2015

NO.	DATE	REMARKS	BY

REVISIONS

DESIGN

DESIGNED BY: ARG/RC DATE: 4/9/2015
DRAWN BY: ARG/RC DATE: 4/9/2015
CHECKED BY: MG DATE: 4/9/2015

CITY OF ALBUQUERQUE
TRANSIT DEPARTMENT
ABQ RIDE

TITLE: CENTRAL AVENUE ALBUQUERQUE RAPID TRANSIT
MEDIAN AND AUXILIARY LANE DETAILS

Design Review Committee	City Engineer Approval	Last Design Update	Mo./Day/Yr.	Mo./Day/Yr.

CITY PROJECT NO.	ZONE MAP NO.	SEGMENT NO.	SHEET	OF
631991	K15–K17	S4	54	186

Date: 29 Apr 2015 – 6:35pm User: amguiler
Drawing Name: 0000000000231026/13.00_CAD/13.02_Project_Submittals/Volume 4 – Segment 4 I–25 to Monroe/MED06–10.dwg

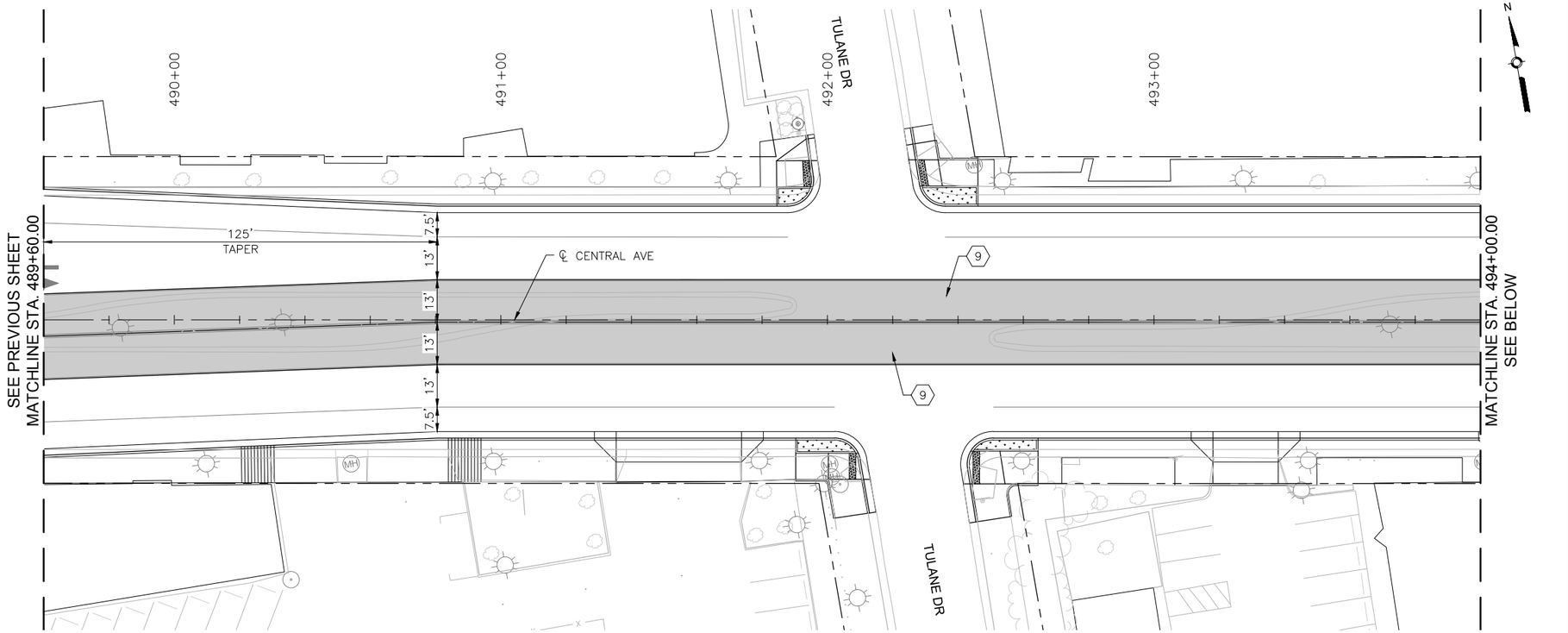

CENTRAL AVE

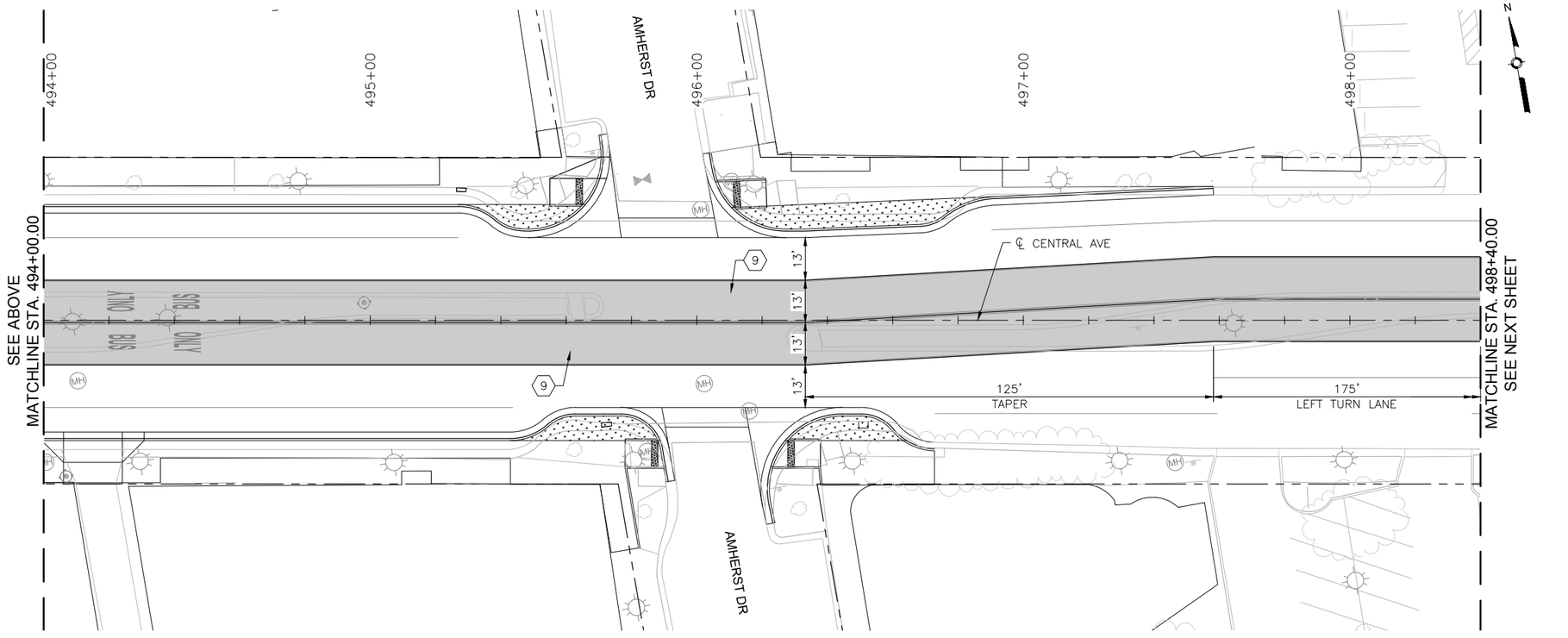

CENTRAL AVE

KEYED NOTES

1. BUILD COA STANDARD CONCRETE CURB & GUTTER. SEE STD. DWG. 2415A.
2. BUILD COA MEDIAN CONCRETE CURB & GUTTER. SEE STD. DWG. 2415B.
3. BUILD 4" CONCRETE SIDEWALK.
4. BUILD 4" CONCRETE MEDIAN PAVEMENT SECTION. SEE STD. DWG. 2408.
5. INSTALL TRUNCATED DOME STRIP PER MANUFACTURER'S RECOMMENDATIONS. UNLESS OTHERWISE NOTED TRUNCATED DOME STRIP SHALL BE 2' WIDE X LENGTH OF RAMP, 5' MIN.
6. BUILD CONCRETE STATION PLATFORM. SEE STATION PLATFORM LAYOUT DETAILS.
7. BUILD STATION PLATFORM RAMP. SEE STATION PLATFORM LAYOUT DETAILS.
8. INSTALL MEDIAN LANDSCAPE. SEE LANDSCAPE SHEETS.
9. BUILD COLORED CONCRETE PAVEMENT IN ART LANE.
10. BUILD CONCRETE PAVEMENT AT INTERSECTIONS.

LEGEND

- ART – MIXED FLOW TRAFFIC
- ART – DEDICATED LANES
- ART STATION
- TEXTURED/COLORED MEDIAN PAVEMENT
- MEDIAN LANDSCAPE

2155 LOUISIANA BLVD NE, SUITE 9500
ALBUQUERQUE, NM 87110
MAIN: (505) 830-5400
FAX: (505) 830-5454

SURVEY INFORMATION
FIELD NOTES

NO.	BY	DATE

BENCHMARKS
PROJECT PRIMARY BENCHMARK: 5_K16A
A CITY OF ALBUQUERQUE 2 INCH BRASS DISC SET FLUSH IN THE SIDEWALK AND STAMPED "5-K16A". THE MONUMENT IS LOCATED ON THE NORTH SIDE OF CENTRAL AVE BETWEEN STANFORD DR AND COLUMBIA DR SE.
NM SPC CENTRAL ZONE GRID:
N: 1485016.971 USFT
E: 1530495.993 USFT
ELEV: 5174.054

AS BUILT INFORMATION
CONTRACTOR
WORK STAKED BY: DATE:
INSPECTOR'S ACCEPTANCE BY: DATE:
FIELD VERIFICATION BY: DATE:
DRAWINGS CORRECTED BY: DATE:
MICRO-FILM INFORMATION
RECORDED BY DATE:
NO.

30% REVIEW
PRELIMINARY
NOT FOR CONSTRUCTION
04/2015

NO.	DATE	REMARKS	BY

REVISIONS
DESIGN
DESIGNED BY: ARG/RC DATE: 4/9/2015
DRAWN BY: ARG/RC DATE: 4/9/2015
CHECKED BY: MG DATE: 4/9/2015

CITY OF ALBUQUERQUE
TRANSIT DEPARTMENT
ABQ RIDE

TITLE: CENTRAL AVENUE ALBUQUERQUE RAPID TRANSIT
MEDIAN AND AUXILIARY LANE DETAILS

Design Review Committee	City Engineer Approval	Last Design Update	Mo./Day/Yr.	Mo./Day/Yr.

CITY PROJECT NO.	ZONE MAP NO.	SEGMENT NO.	SHEET	OF
631991	K15–K17	S4	55	186

Date: 29 Apr 2015 – 6:37pm User: amguiler
Drawing Name: 0000000000231026/13.00_CAD/13.02_Project_Submittals/Volume 4 – Segment 4 I–25 to Monroe/MED11–16.dwg

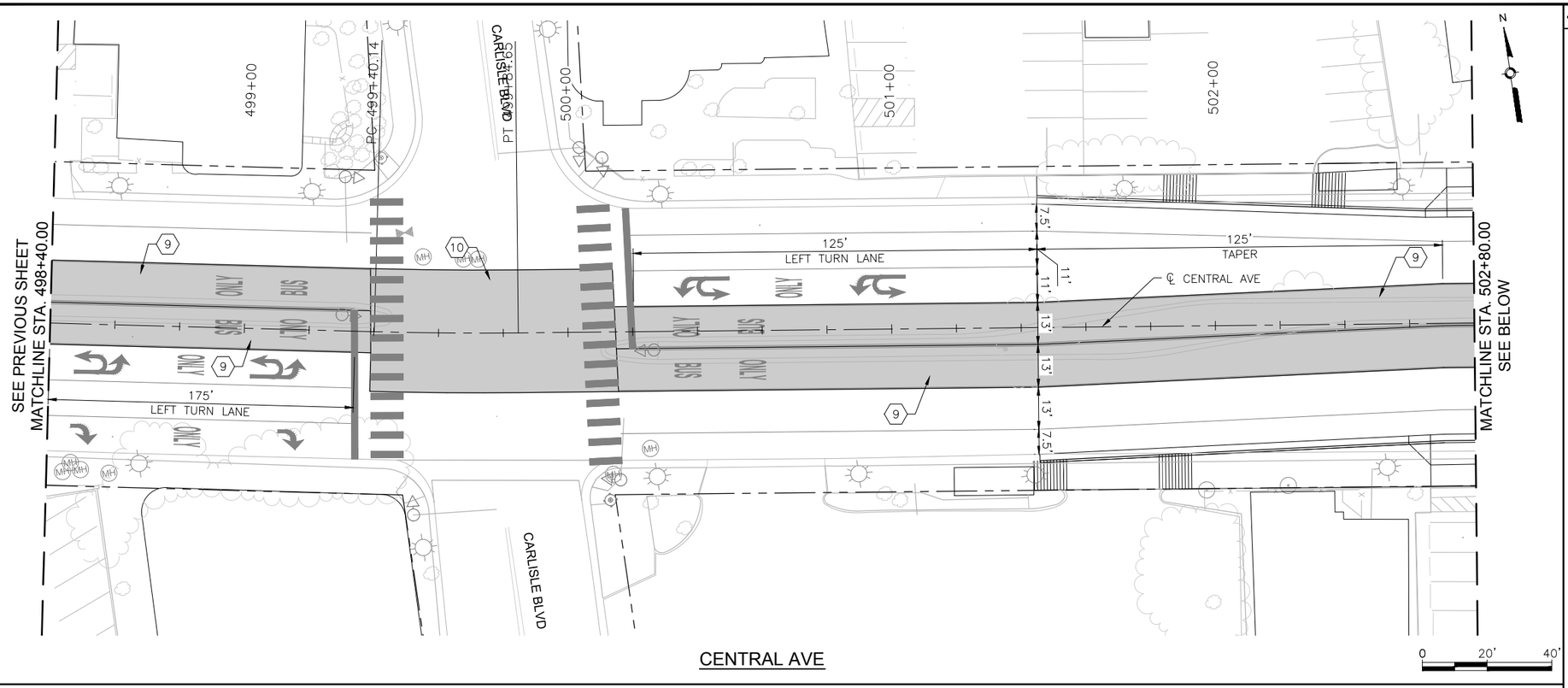

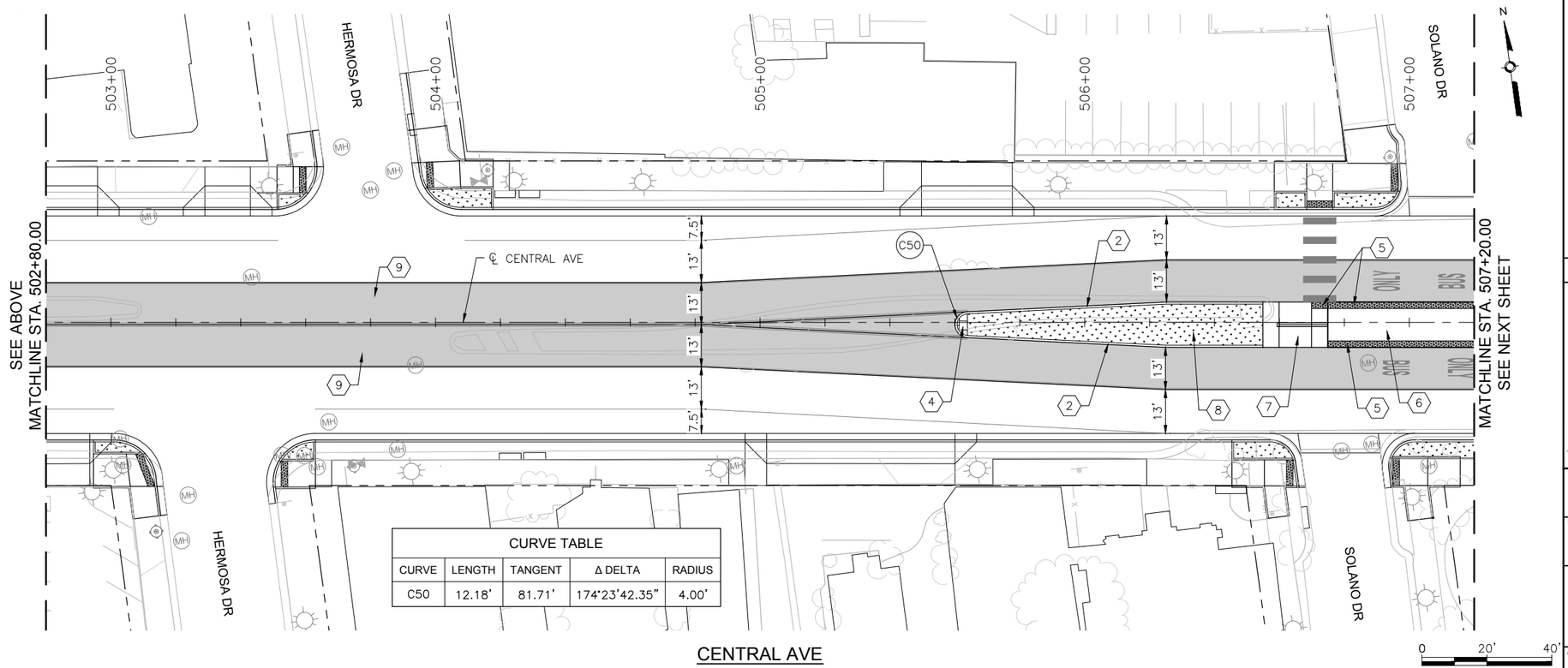

CURVE TABLE				
CURVE	LENGTH	TANGENT	Δ DELTA	RADIUS
C50	12.18'	81.71'	174°23'42.35"	4.00'

KEYED NOTES

1. BUILD COA STANDARD CONCRETE CURB & GUTTER. SEE STD. DWG. 2415A.
2. BUILD COA MEDIAN CONCRETE CURB & GUTTER. SEE STD. DWG. 2415B.
3. BUILD 4" CONCRETE SIDEWALK.
4. BUILD 4" CONCRETE MEDIAN PAVEMENT SECTION. SEE STD. DWG. 2408.
5. INSTALL TRUNCATED DOME STRIP PER MANUFACTURER'S RECOMMENDATIONS. UNLESS OTHERWISE NOTED TRUNCATED DOME STRIP SHALL BE 2' WIDE X LENGTH OF RAMP, 5' MIN.
6. BUILD CONCRETE STATION PLATFORM. SEE STATION PLATFORM LAYOUT DETAILS.
7. BUILD STATION PLATFORM RAMP. SEE STATION PLATFORM LAYOUT DETAILS.
8. INSTALL MEDIAN LANDSCAPE. SEE LANDSCAPE SHEETS.
9. BUILD COLORED CONCRETE PAVEMENT IN ART LANE.
10. BUILD CONCRETE PAVEMENT AT INTERSECTIONS.

LEGEND

- ART – MIXED FLOW TRAFFIC
- ART – DEDICATED LANES
- ART STATION
- TEXTURED/COLORED MEDIAN PAVEMENT
- MEDIAN LANDSCAPE

2155 LOUISIANA BLVD NE, SUITE 9500
ALBUQUERQUE, NM 87110
MAIN: (505) 830-5400
FAX: (505) 830-5454

AS BUILT INFORMATION
CONTRACTOR
WORK STARTED BY: DATE:
INSPECTOR'S ACCEPTANCE BY: DATE:
FIELD VERIFICATION BY: DATE:
DRAWINGS CORRECTED BY: DATE:
MICRO-FILM INFORMATION
RECORDED BY DATE:
NO.

BENCHMARKS
PROJECT PRIMARY BENCHMARK: 5_K16A
A CITY OF ALBUQUERQUE 2 INCH BRASS DISC SET FLUSH IN THE SIDEWALK AND STAMPED "5-K16A". THE MONUMENT IS LOCATED ON THE NORTH SIDE OF CENTRAL AVE BETWEEN STANFORD DR AND COLUMBIA DR SE.
NM SPC CENTRAL ZONE GRID:
N: 1485016.971 USFT
E: 1530495.993 USFT
ELEV: 5174.054

SURVEY INFORMATION
FIELD NOTES
NO. BY DATE

30% REVIEW
PRELIMINARY
NOT FOR CONSTRUCTION
04/2015

NO.	DATE	REMARKS	BY
		REVISIONS	
		DESIGN	
		DESIGNED BY: ARG/RC	DATE: 4/9/2015
		DRAWN BY: ARG/RC	DATE: 4/9/2015
		CHECKED BY: MG	DATE: 4/9/2015

CITY OF ALBUQUERQUE
TRANSIT DEPARTMENT
ABQ RIDE

TITLE: CENTRAL AVENUE ALBUQUERQUE RAPID TRANSIT
MEDIAN AND AUXILIARY LANE DETAILS

Design Review Committee	City Engineer Approval	Last Design Update	Mo./Day/Yr.	Mo./Day/Yr.

CITY PROJECT NO.	ZONE MAP NO.	SEGMENT NO.	SHEET	OF
631991	K15–K17	S4	56	186

Date: 29 Apr 2015 - 6:39pm User: amguiler
Drawing Name: 0000000000231026/13.00_CAD/13.02_Project_Submittals/Volume 4 — Segment 4 I-25 to Monroe/ME011-16.dwg

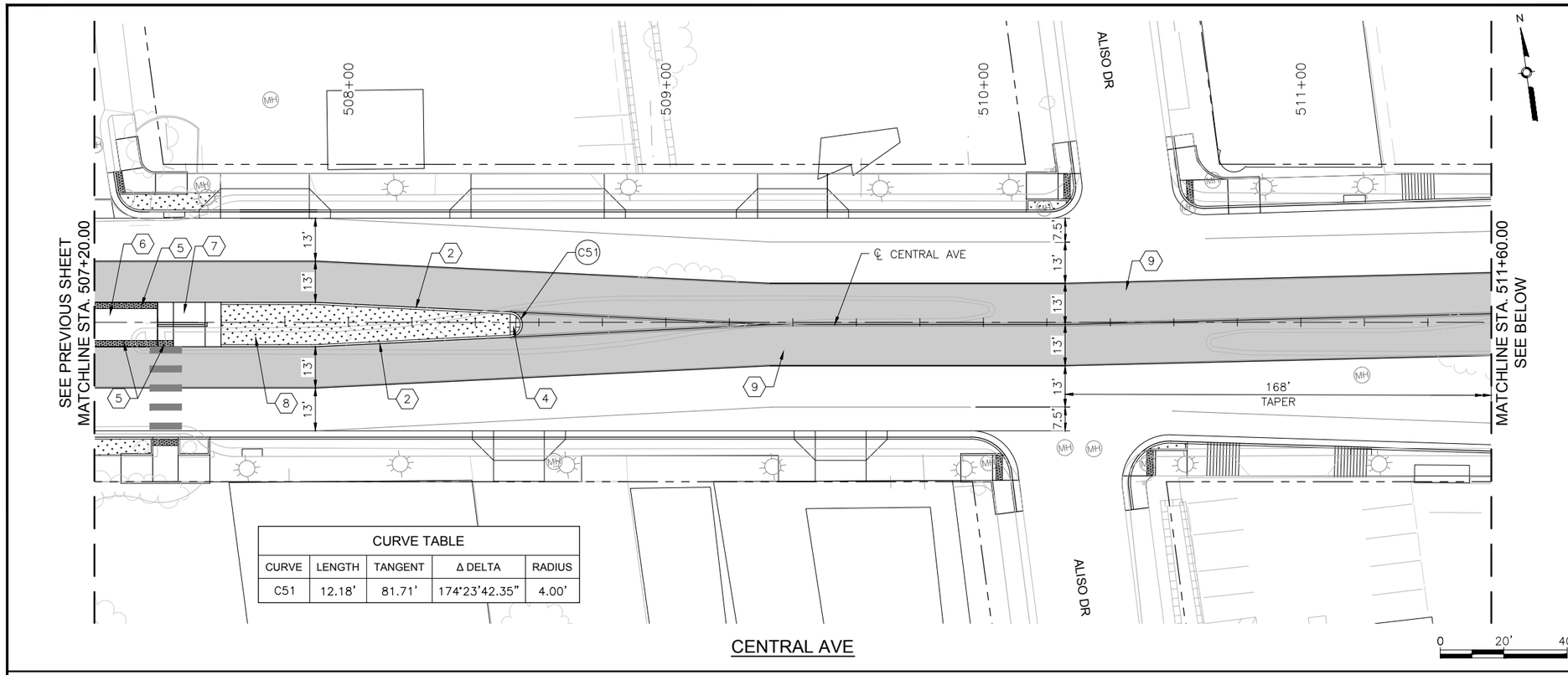

CURVE TABLE				
CURVE	LENGTH	TANGENT	Δ DELTA	RADIUS
C51	12.18'	81.71'	174°23'42.35"	4.00'

CENTRAL AVE

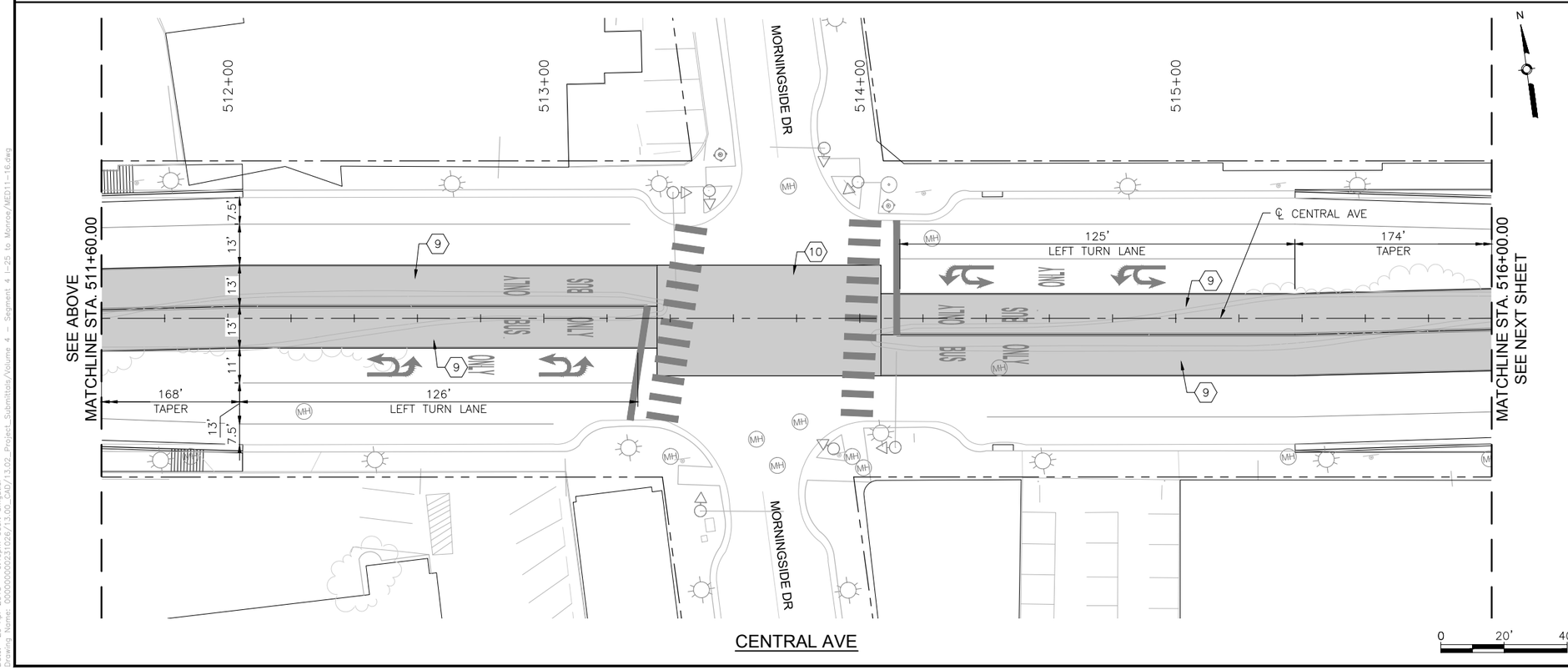

CENTRAL AVE

KEYED NOTES

1. BUILD COA STANDARD CONCRETE CURB & GUTTER. SEE STD. DWG. 2415A.
2. BUILD COA MEDIAN CONCRETE CURB & GUTTER. SEE STD. DWG. 2415B.
3. BUILD 4" CONCRETE SIDEWALK.
4. BUILD 4" CONCRETE MEDIAN PAVEMENT SECTION. SEE STD. DWG. 2408.
5. INSTALL TRUNCATED DOME STRIP PER MANUFACTURER'S RECOMMENDATIONS. UNLESS OTHERWISE NOTED TRUNCATED DOME STRIP SHALL BE 2' WIDE X LENGTH OF RAMP, 5' MIN.
6. BUILD CONCRETE STATION PLATFORM. SEE STATION PLATFORM LAYOUT DETAILS.
7. BUILD STATION PLATFORM RAMP. SEE STATION PLATFORM LAYOUT DETAILS.
8. INSTALL MEDIAN LANDSCAPE. SEE LANDSCAPE SHEETS.
9. BUILD COLORED CONCRETE PAVEMENT IN ART LANE.
10. BUILD CONCRETE PAVEMENT AT INTERSECTIONS.

LEGEND

- ART – MIXED FLOW TRAFFIC
- ART – DEDICATED LANES
- ART STATION
- TEXTURED/COLORED MEDIAN PAVEMENT
- MEDIAN LANDSCAPE

HDR
2155 LOUISIANA BLVD NE, SUITE 9500
ALBUQUERQUE, NM 87110
MAIN: (505) 830-5400
FAX: (505) 830-5454

AS BUILT INFORMATION

CONTRACTOR
WORK STAKED BY — DATE:
INSPECTOR'S ACCEPTANCE BY — DATE:
FIELD VERIFICATION BY — DATE:
DRAWINGS CORRECTED BY — DATE:

MICRO-FILM INFORMATION

RECORDED BY — DATE:
NO.

BENCHMARKS

PROJECT PRIMARY BENCHMARK: 5_K16A
A CITY OF ALBUQUERQUE 2 INCH BRASS DISC SET FLUSH IN THE SIDEWALK AND STAMPED "5-K16A". THE MONUMENT IS LOCATED ON THE NORTH SIDE OF CENTRAL AVE BETWEEN STANFORD DR AND COLUMBIA DR SE.
NM SPC CENTRAL ZONE GRID:
N: 1485016.971 USFT
E: 1530495.993 USFT
ELEV: 5174.054

SURVEY INFORMATION

FIELD NOTES

NO.	BY	DATE

30% REVIEW

PRELIMINARY
NOT FOR CONSTRUCTION
04/2015

REVISIONS

NO.	DATE	REMARKS	BY

DESIGN

DESIGNED BY: ARG/RC — DATE: 4/9/2015
DRAWN BY: ARG/RC — DATE: 4/9/2015
CHECKED BY: MG — DATE: 4/9/2015

ABQRIDE

CITY OF ALBUQUERQUE
TRANSIT DEPARTMENT
ABQ RIDE

TITLE: CENTRAL AVENUE ALBUQUERQUE RAPID TRANSIT
MEDIAN AND AUXILIARY LANE DETAILS

Design Review Committee	City Engineer Approval	Last Design Update	Mo./Day/Yr.	Mo./Day/Yr.

CITY PROJECT NO.	ZONE MAP NO.	SEGMENT NO.	SHEET	OF
631991	K15–K17	S4	57	186

Date: 29 Apr 2015 – 6:40pm User: amguter
Drawing Name: 000000000231026/13.00_CAD/13.02_Project_Submittals/Volume 4 – Segment 4 I-25 to Monroe/MED11-16.dwg

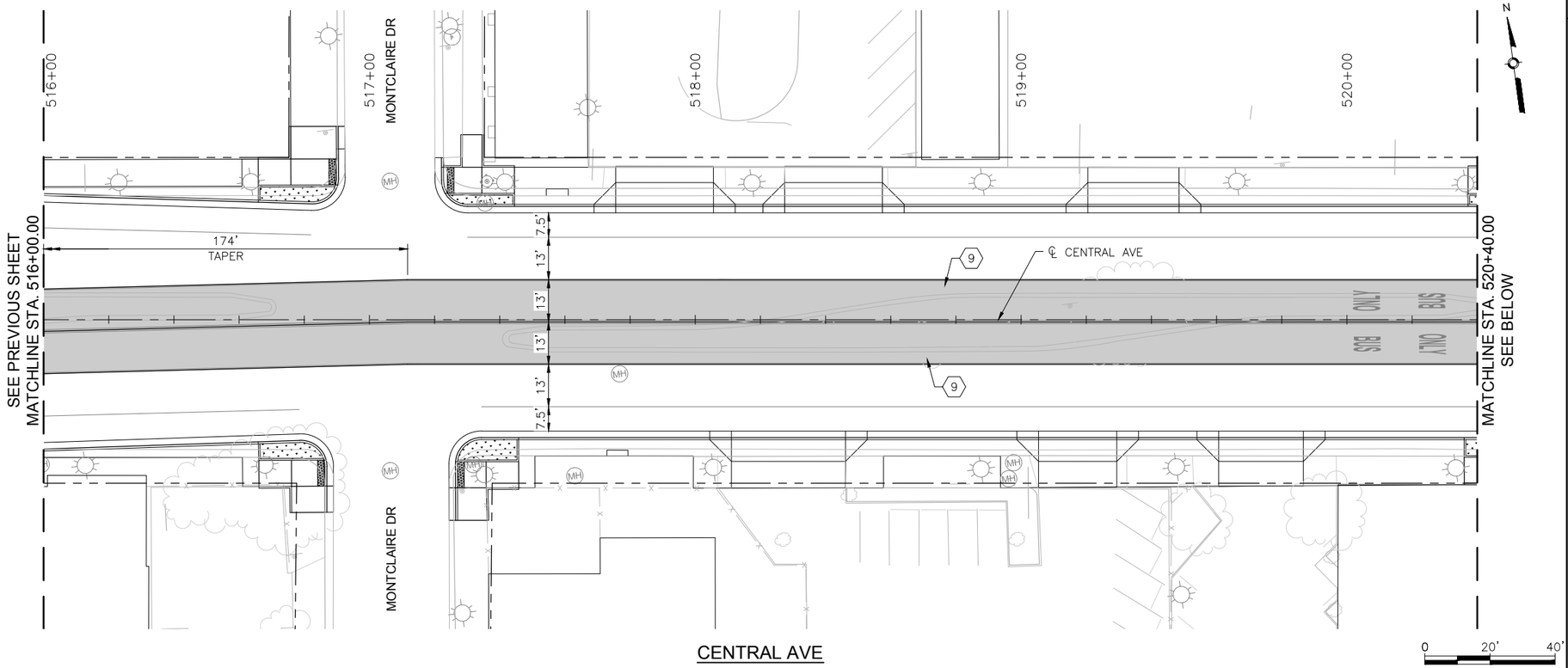

CENTRAL AVE

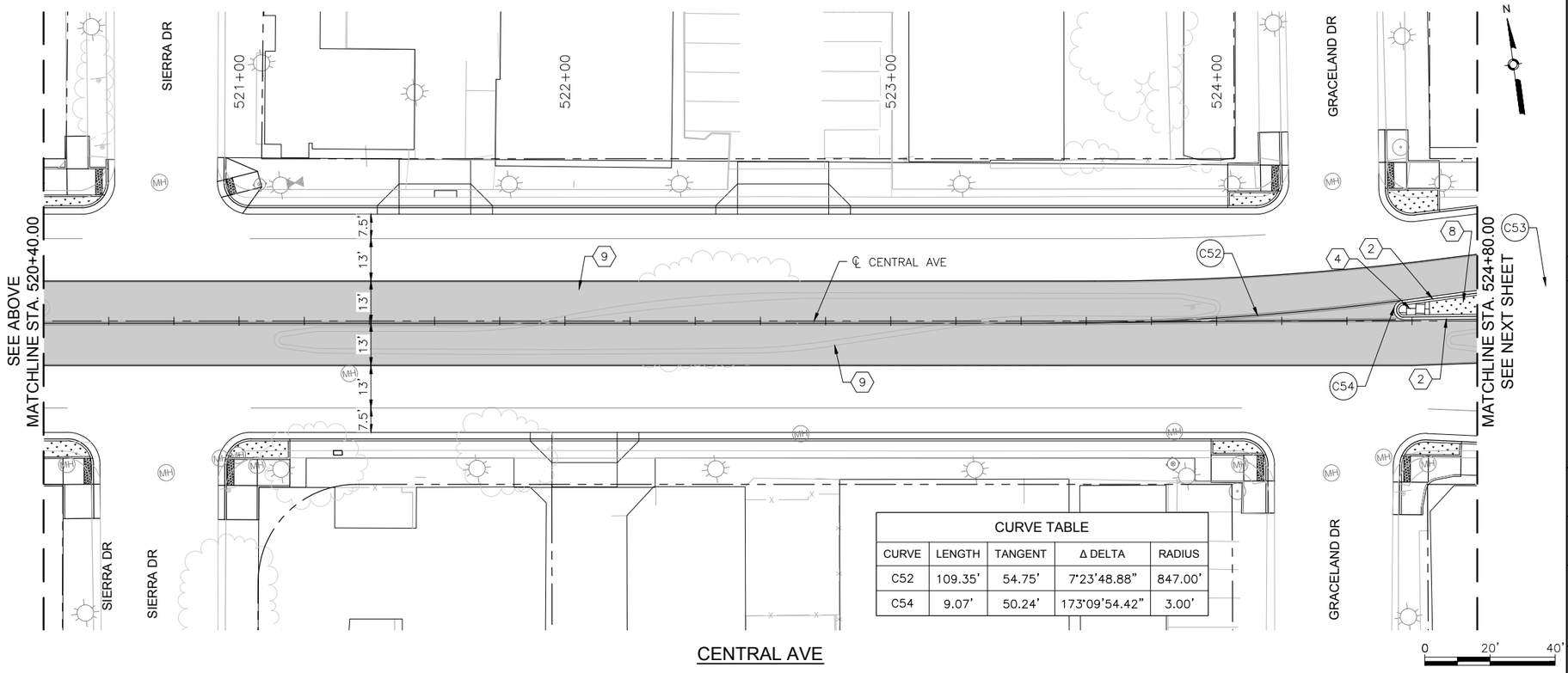

CENTRAL AVE

CURVE TABLE

CURVE	LENGTH	TANGENT	Δ DELTA	RADIUS
C52	109.35'	54.75'	7°23'48.88"	847.00'
C54	9.07'	50.24'	173°09'54.42"	3.00'

KEYED NOTES

1. BUILD COA STANDARD CONCRETE CURB & GUTTER. SEE STD. DWG. 2415A.
2. BUILD COA MEDIAN CONCRETE CURB & GUTTER. SEE STD. DWG. 2415B.
3. BUILD 4" CONCRETE SIDEWALK.
4. BUILD 4" CONCRETE MEDIAN PAVEMENT SECTION. SEE STD. DWG. 2408.
5. INSTALL TRUNCATED DOME STRIP PER MANUFACTURER'S RECOMMENDATIONS. UNLESS OTHERWISE NOTED TRUNCATED DOME STRIP SHALL BE 2' WIDE X LENGTH OF RAMP, 5' MIN.
6. BUILD CONCRETE STATION PLATFORM. SEE STATION PLATFORM LAYOUT DETAILS.
7. BUILD STATION PLATFORM RAMP. SEE STATION PLATFORM LAYOUT DETAILS.
8. INSTALL MEDIAN LANDSCAPE. SEE LANDSCAPE SHEETS.
9. BUILD COLORED CONCRETE PAVEMENT IN ART LANE.
10. BUILD CONCRETE PAVEMENT AT INTERSECTIONS.

LEGEND

- ART – MIXED FLOW TRAFFIC
- ART – DEDICATED LANES
- ART STATION
- TEXTURED/COLORED MEDIAN PAVEMENT
- MEDIAN LANDSCAPE

HDR
2155 LOUISIANA BLVD NE, SUITE 9500
ALBUQUERQUE, NM 87110
MAIN: (505) 830-5400
FAX: (505) 830-5454

AS BUILT INFORMATION

CONTRACTOR	
WORK STAKED BY	DATE:
INSPECTOR'S ACCEPTANCE BY	DATE:
FIELD VERIFICATION BY	DATE:
DRAWINGS CORRECTED BY	DATE:

MICRO-FILM INFORMATION

RECORDED BY	DATE:
NO.	

BENCHMARKS

PROJECT PRIMARY BENCHMARK: 5_K16A
A CITY OF ALBUQUERQUE 2 INCH BRASS DISC SET FLUSH IN THE SIDEWALK AND STAMPED "5-K16A". THE MONUMENT IS LOCATED ON THE NORTH SIDE OF CENTRAL AVE BETWEEN STANFORD DR AND COLUMBIA DR SE.
NM SPC CENTRAL ZONE GRID:
N: 1485016.971 USFT
E: 1530495.993 USFT
ELEV: 5174.054

SURVEY INFORMATION

FIELD NOTES

NO.	BY	DATE

30% REVIEW

PRELIMINARY
NOT FOR CONSTRUCTION
04/2015

REVISIONS

NO.	DATE	REMARKS	BY

DESIGN

DESIGNED BY: ARG/RC	DATE: 4/9/2015
DRAWN BY: ARG/RC	DATE: 4/9/2015
CHECKED BY: MG	DATE: 4/9/2015

ABQRIDE

CITY OF ALBUQUERQUE
TRANSIT DEPARTMENT
ABQ RIDE

TITLE: CENTRAL AVENUE ALBUQUERQUE RAPID TRANSIT
MEDIAN AND AUXILIARY LANE DETAILS

Design Review Committee	City Engineer Approval	Last Design Update	Mo./Day/Yr.	Mo./Day/Yr.

CITY PROJECT NO.	ZONE MAP NO.	SEGMENT NO.	SHEET	OF
631991	K15–K17	S4	58	186

Date: 29 Apr 2015 – 6:41pm User: amguller
Drawing Name: 000000000231026/13.00_CAD/13.02_Project_Submittals/Volume 4 – Segment 4 I-25 to Monroe/MED11-16.dwg

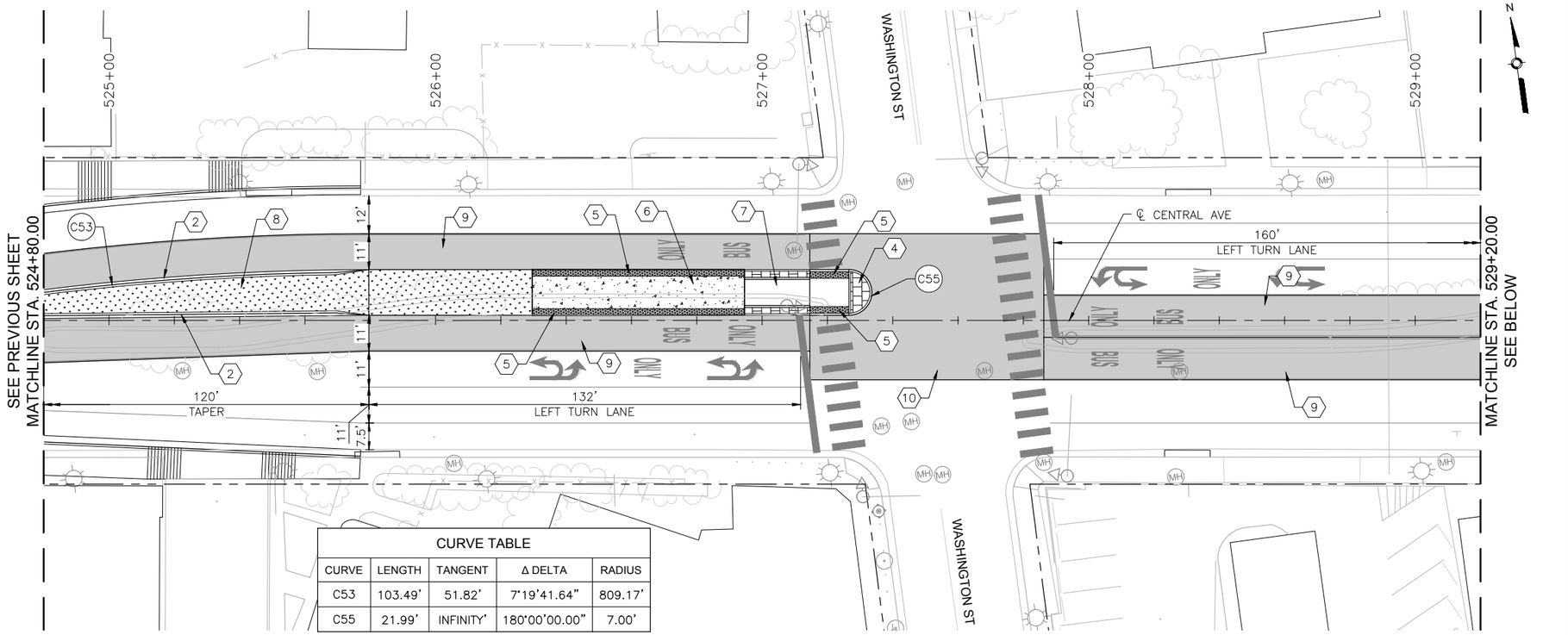

CURVE TABLE				
CURVE	LENGTH	TANGENT	Δ DELTA	RADIUS
C53	103.49'	51.82'	7°19'41.64"	809.17'
C55	21.99'	INFINITY'	180°00'00.00"	7.00'

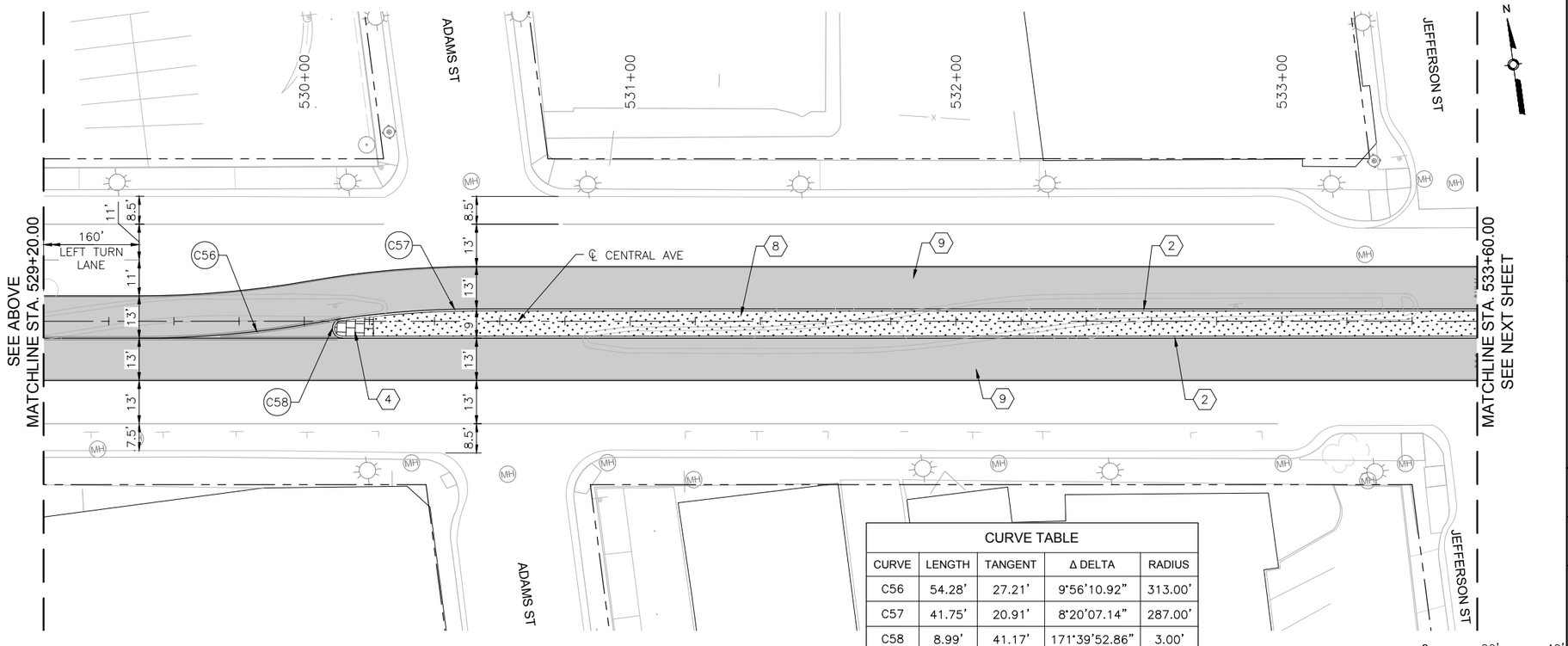

CURVE TABLE				
CURVE	LENGTH	TANGENT	Δ DELTA	RADIUS
C56	54.28'	27.21'	9°56'10.92"	313.00'
C57	41.75'	20.91'	8°20'07.14"	287.00'
C58	8.99'	41.17'	171°39'52.86"	3.00'

KEYED NOTES

1. BUILD COA STANDARD CONCRETE CURB & GUTTER. SEE STD. DWG. 2415A.
2. BUILD COA MEDIAN CONCRETE CURB & GUTTER. SEE STD. DWG. 2415B.
3. BUILD 4" CONCRETE SIDEWALK.
4. BUILD 4" CONCRETE MEDIAN PAVEMENT SECTION. SEE STD. DWG. 2408.
5. INSTALL TRUNCATED DOME STRIP PER MANUFACTURER'S RECOMMENDATIONS. UNLESS OTHERWISE NOTED TRUNCATED DOME STRIP SHALL BE 2' WIDE X LENGTH OF RAMP, 5' MIN.
6. BUILD CONCRETE STATION PLATFORM. SEE STATION PLATFORM LAYOUT DETAILS.
7. BUILD STATION PLATFORM RAMP. SEE STATION PLATFORM LAYOUT DETAILS.
8. INSTALL MEDIAN LANDSCAPE. SEE LANDSCAPE SHEETS.
9. BUILD COLORED CONCRETE PAVEMENT IN ART LANE.
10. BUILD CONCRETE PAVEMENT AT INTERSECTIONS.

LEGEND

- ART – MIXED FLOW TRAFFIC
- ART – DEDICATED LANES
- ART STATION
- TEXTURED/COLORED MEDIAN PAVEMENT
- MEDIAN LANDSCAPE

2155 LOUISIANA BLVD NE, SUITE 9500
ALBUQUERQUE, NM 87110
MAIN: (505) 830-5400
FAX: (505) 830-5454

SURVEY INFORMATION
FIELD NOTES

NO.	BY	DATE

AS BUILT INFORMATION
CONTRACTOR
WORK STARTED BY: DATE:
INSPECTOR'S ACCEPTANCE BY DATE:
FIELD VERIFICATION BY DATE:
DRAWINGS CORRECTED BY DATE:

BENCHMARKS
PROJECT PRIMARY BENCHMARK: 5_K16A
A CITY OF ALBUQUERQUE 2 INCH BRASS DISC SET FLUSH IN THE SIDEWALK AND STAMPED "5-K16A". THE MONUMENT IS LOCATED ON THE NORTH SIDE OF CENTRAL AVE BETWEEN STANFORD DR AND COLUMBIA DR SE.
NM SPC CENTRAL ZONE GRID:
N: 1485016.971 USFT
E: 1530495.993 USFT
ELEV: 5174.054

MICRO-FILM INFORMATION
RECORDED BY DATE:
NO.

30% REVIEW

PRELIMINARY
NOT FOR CONSTRUCTION
04/2015

NO.	DATE	REMARKS	BY

REVISIONS
DESIGN
DESIGNED BY: ARG/RC DATE: 4/9/2015
DRAWN BY: ARG/RC DATE: 4/9/2015
CHECKED BY: MG DATE: 4/9/2015

CITY OF ALBUQUERQUE
TRANSIT DEPARTMENT
ABQ RIDE

TITLE: CENTRAL AVENUE ALBUQUERQUE RAPID TRANSIT
MEDIAN AND AUXILIARY LANE DETAILS

Design Review Committee	City Engineer Approval	Last Design Update	Mo./Day/Yr.	Mo./Day/Yr.

CITY PROJECT NO.	ZONE MAP NO.	SEGMENT NO.	SHEET	OF
631991	K15–K17	S4	59	186

Date: 29 Apr 2015 – 6:43pm User: amguiler
Drawing Name: 0000000000231026/13.00_CAD/13.02_Project_Submittals/Volume 4 – Segment 4 I–25 to Monroe/MED11–16.dwg

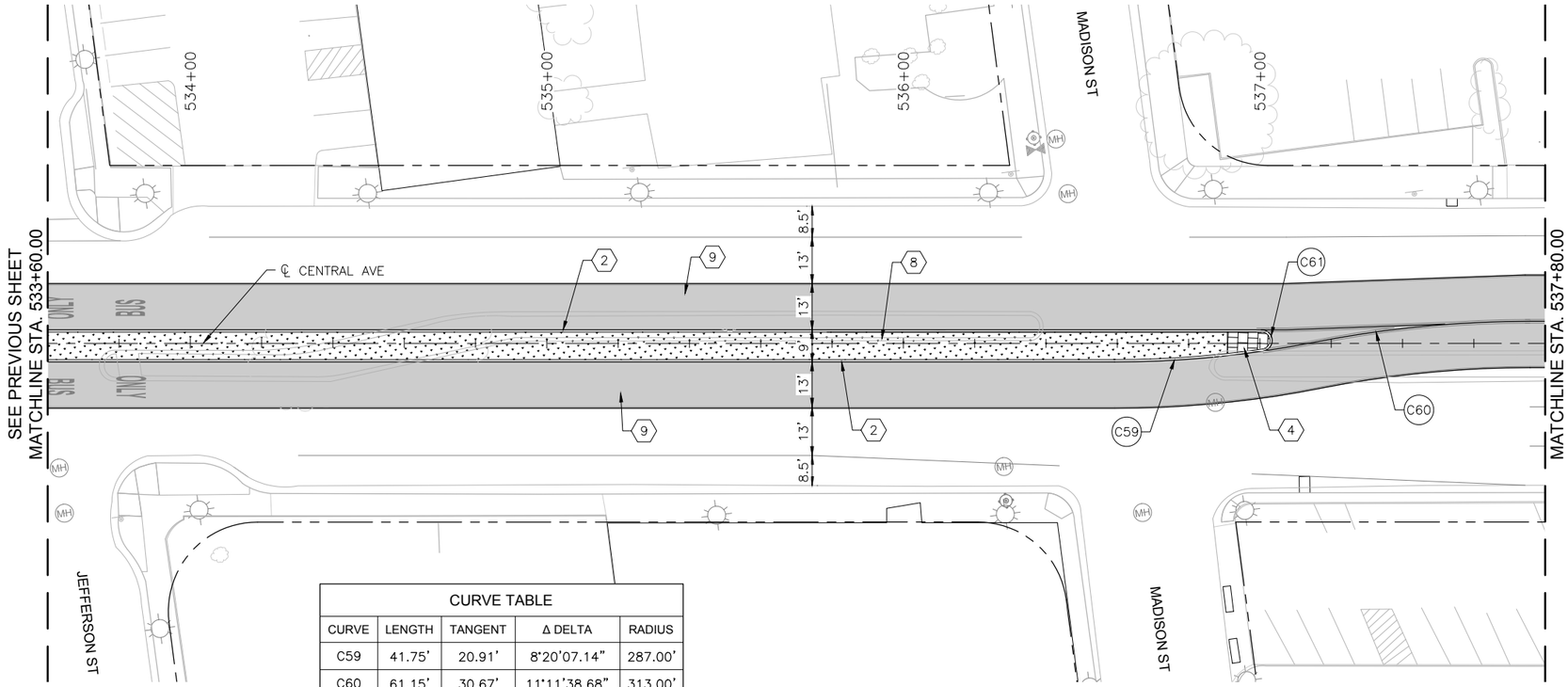

CURVE TABLE				
CURVE	LENGTH	TANGENT	Δ DELTA	RADIUS
C59	41.75'	20.91'	8°20'07.14"	287.00'
C60	61.15'	30.67'	11°11'38.68"	313.00'
C61	8.99'	41.17'	171°39'52.86"	3.00'

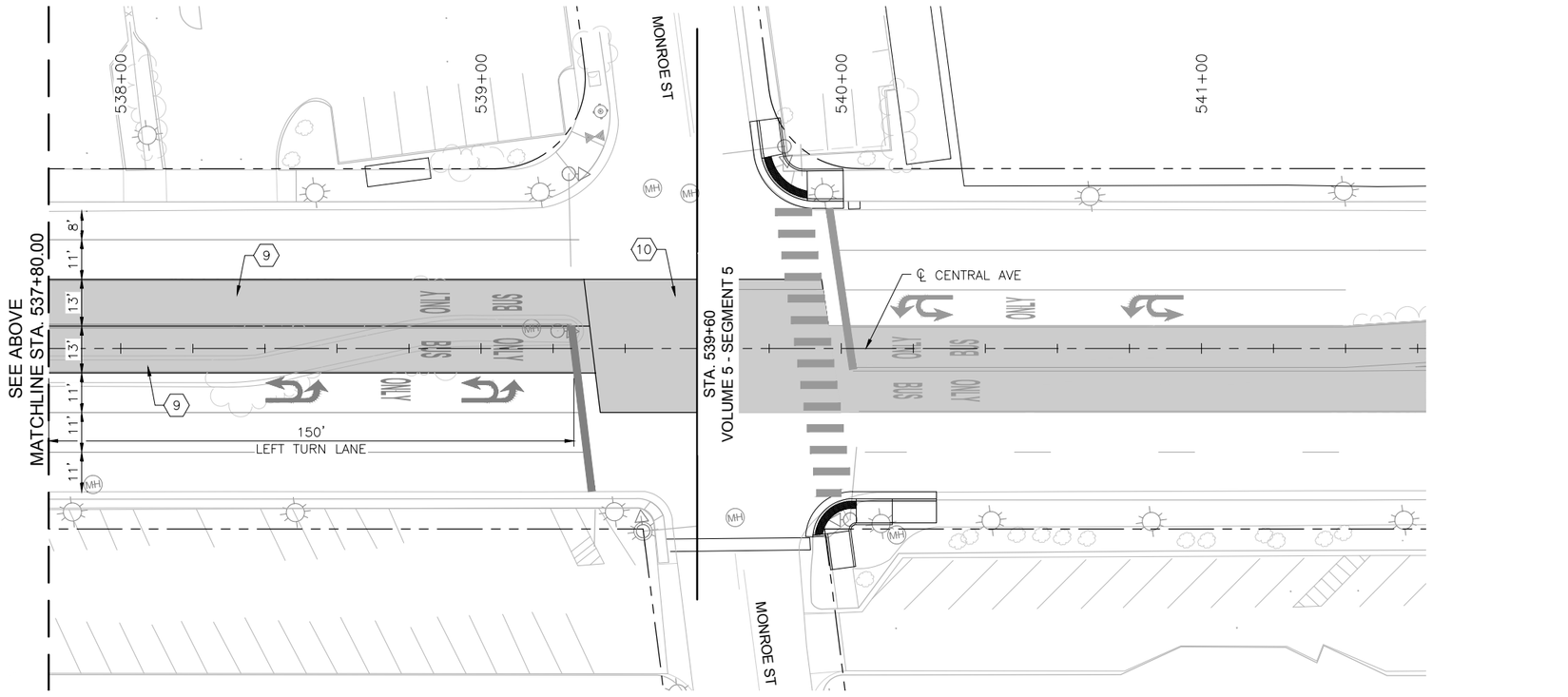

KEYED NOTES

1. BUILD COA STANDARD CONCRETE CURB & GUTTER. SEE STD. DWG. 2415A.
2. BUILD COA MEDIAN CONCRETE CURB & GUTTER. SEE STD. DWG. 2415B.
3. BUILD 4" CONCRETE SIDEWALK.
4. BUILD 4" CONCRETE MEDIAN PAVEMENT SECTION. SEE STD. DWG. 2408.
5. INSTALL TRUNCATED DOME STRIP PER MANUFACTURER'S RECOMMENDATIONS. UNLESS OTHERWISE NOTED TRUNCATED DOME STRIP SHALL BE 2' WIDE X LENGTH OF RAMP, 5' MIN.
6. BUILD CONCRETE STATION PLATFORM. SEE STATION PLATFORM LAYOUT DETAILS.
7. BUILD STATION PLATFORM RAMP. SEE STATION PLATFORM LAYOUT DETAILS.
8. INSTALL MEDIAN LANDSCAPE. SEE LANDSCAPE SHEETS.
9. BUILD COLORED CONCRETE PAVEMENT IN ART LANE.
10. BUILD CONCRETE PAVEMENT AT INTERSECTIONS.

LEGEND

- ART – MIXED FLOW TRAFFIC
- ART – DEDICATED LANES
- ART STATION
- TEXTURED/COLORED MEDIAN PAVEMENT
- MEDIAN LANDSCAPE

2155 LOUISIANA BLVD NE, SUITE 9500
ALBUQUERQUE, NM 87110
MAIN: (505) 830-5400
FAX: (505) 830-5454

SURVEY INFORMATION

FIELD NOTES

NO.	BY	DATE

BENCHMARKS

PROJECT PRIMARY BENCHMARK: 5_K16A
A CITY OF ALBUQUERQUE 2 INCH BRASS DISC SET FLUSH IN THE SIDEWALK AND STAMPED "5-K16A". THE MONUMENT IS LOCATED ON THE NORTH SIDE OF CENTRAL AVE BETWEEN STANFORD DR AND COLUMBIA DR SE.
NM SPC CENTRAL ZONE GRID:
N: 1485016.971 USFT
E: 1530495.993 USFT
ELEV: 5174.054

AS BUILT INFORMATION

CONTRACTOR
WORK STARTED BY: DATE:
INSPECTOR'S ACCEPTANCE BY: DATE:
FIELD VERIFICATION BY: DATE:
DRAWINGS CORRECTED BY: DATE:

MICRO-FILM INFORMATION

RECORDED BY: DATE:
NO.

PRELIMINARY
NOT FOR CONSTRUCTION
04/2015

NO.	DATE	REMARKS	BY

REVISIONS

DESIGN

DESIGNED BY: ARG/RC DATE: 4/9/2015
DRAWN BY: ARG/RC DATE: 4/9/2015
CHECKED BY: MG DATE: 4/9/2015

CITY OF ALBUQUERQUE
TRANSIT DEPARTMENT
ABQ RIDE

TITLE: CENTRAL AVENUE ALBUQUERQUE RAPID TRANSIT
MEDIAN AND AUXILIARY LANE DETAILS

Design Review Committee	City Engineer Approval	Last Design Update	Mo./Day/Yr.	Mo./Day/Yr.

CITY PROJECT NO.	ZONE MAP NO.	SEGMENT NO.	SHEET	OF
631991	K15–K17	S4	60	186

Date: 29 Apr 2015 - 6:44pm User: amguiler
Drawing Name: 0000000000231026/13.00_CAD/13.02_Project_Submittals/Volume 4 — Segment 4 I-25 to Monroe/MED11-16.dwg

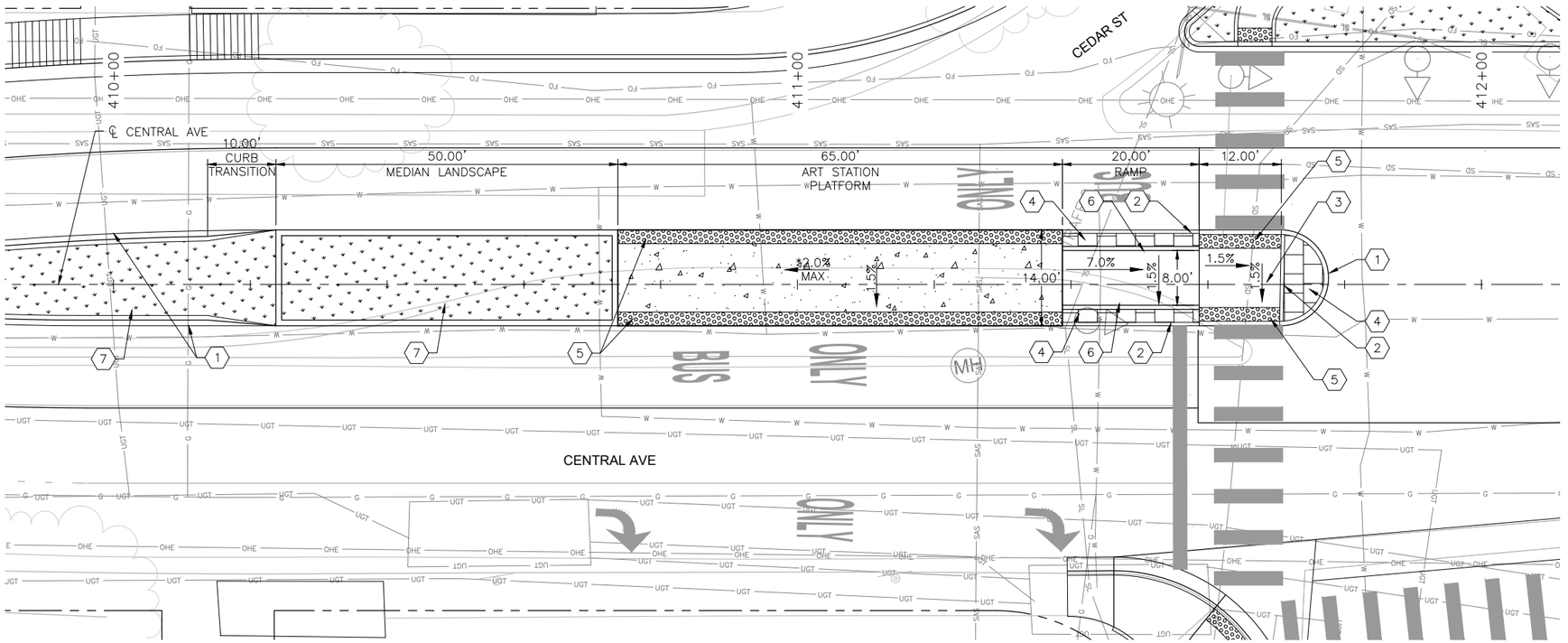

CEDAR ST STATION PLATFORM - PLAN VIEW

NTS

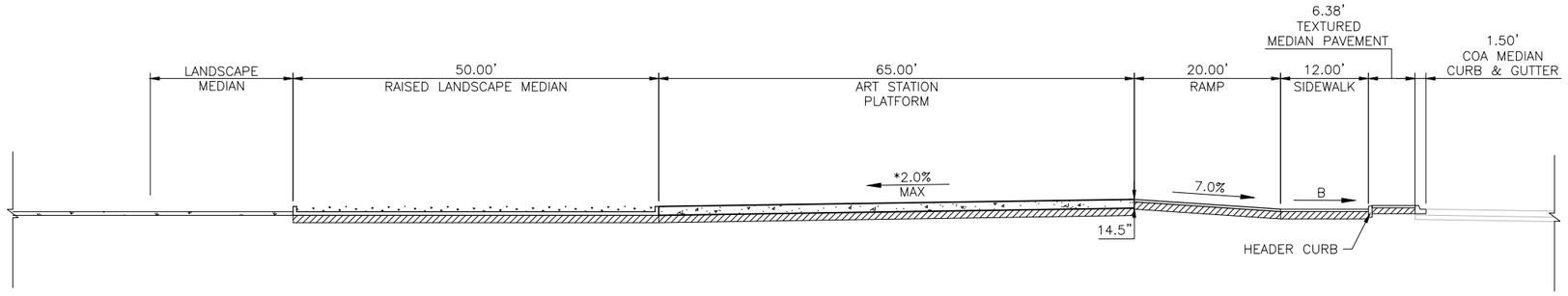

CEDAR ST STATION PLATFORM - SECTION THROUGH STATION

NTS

KEYED NOTES

1. BUILD COA MEDIAN CURB & GUTTER. SEE STD. DWG. 2415B.
2. BUILD COA HEADER CURB. SEE STD. DWG. 2415B.
3. BUILD 4" CONCRETE SIDEWALK.
4. BUILD 4" CONCRETE MEDIAN PAVING SECTION. SEE STD. DWG. 2408.
5. INSTALL TRUNCATED DOME STRIP PER MANUFACTURER'S RECOMMENDATIONS. UNLESS OTHERWISE NOTED TRUNCATED DOME STRIP SHALL BE 2' WIDE X LENGTH OF RAMP, 5' MIN.
6. INSTALL PEDESTRIAN HANDRAIL. SEE STD. DWG. XXXX.
7. INSTALL MEDIAN LANDSCAPE. SEE LANDSCAPE SHEETS.

GENERAL NOTES

A. *MATCH EXISTING SLOPE.

B. 1.5% SLOPE ALL DIRECTIONS.

LEGEND

- ART STATION
- TEXTURED/COLORED MEDIAN PAVEMENT
- MEDIAN LANDSCAPE

HDR
2155 LOUISIANA BLVD NE, SUITE 9500
ALBUQUERQUE, NM 87110
MAIN: (505) 830-5400
FAX: (505) 830-5454

AS BUILT INFORMATION

CONTRACTOR	
WORK STAKED BY	DATE:
INSPECTOR'S ACCEPTANCE BY	DATE:
FIELD VERIFICATION BY	DATE:
DRAWINGS CORRECTED BY	DATE:

MICRO-FILM INFORMATION

RECORDED BY	DATE:
NO.	

BENCHMARKS

PROJECT PRIMARY BENCHMARK: 5_K16A
A CITY OF ALBUQUERQUE 2 INCH BRASS DISC SET FLUSH IN THE SIDEWALK AND STAMPED "5-K16A". THE MONUMENT IS LOCATED ON THE NORTH SIDE OF CENTRAL AVE BETWEEN STANFORD DR AND COLUMBIA DR SE.
NM SPC CENTRAL ZONE GRID:
N: 1485016.971 USFT
E: 1530495.993 USFT
ELEV: 5174.054

SURVEY INFORMATION

FIELD NOTES		
NO.	BY	DATE

30% REVIEW

PRELIMINARY
NOT FOR CONSTRUCTION
04/2015

REVISIONS

NO.	DATE	REMARKS	BY

DESIGN

DESIGNED BY: XX	DATE: 4/9/2015
DRAWN BY: XX	DATE: 4/9/2015
CHECKED BY: XX	DATE: 4/9/2015

ABQRIDE

CITY OF ALBUQUERQUE
TRANSIT DEPARTMENT
ABQ RIDE

TITLE: CENTRAL AVENUE ALBUQUERQUE RAPID TRANSIT
STATION PLATFORM LAYOUT PLAN
CEDAR ST

Design Review Committee	City Engineer Approval	Last Design Update	Mo./Day/Yr.	Mo./Day/Yr.

CITY PROJECT NO.	ZONE MAP NO.	SEGMENT NO.	SHEET	OF
631991	K15-K17	S4	61	186

Date: 29 Apr 2015 - 6:46pm User: amguller
Drawing Name: 00000000231026/13.00_CAD/13.02_Project_Submittals/Volume 4 - Segment 4 I-25 to Monroe/SL_PL01-05.dwg

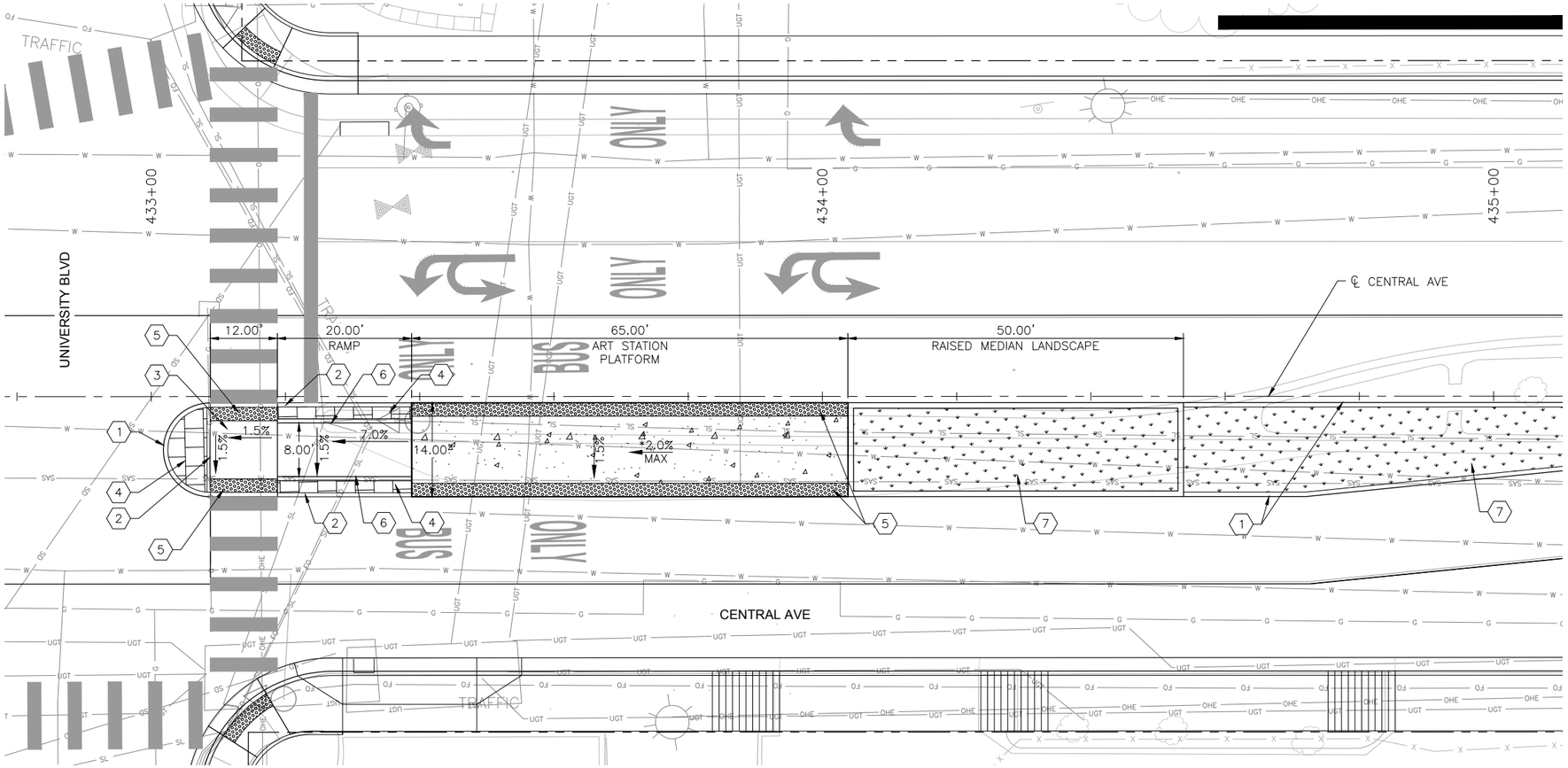

UNIVERSITY BLVD STATION PLATFORM - PLAN VIEW

NTS

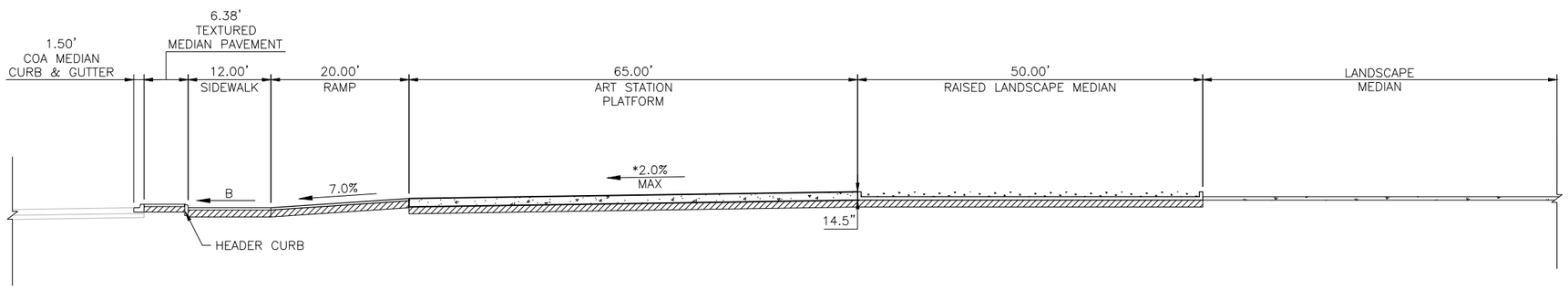

UNIVERSITY BLVD STATION PLATFORM - SECTION THROUGH STATION

NTS

KEYED NOTES

1. BUILD COA MEDIAN CURB & GUTTER. SEE STD. DWG. 2415B.
2. BUILD COA HEADER CURB. SEE STD. DWG. 2415B.
3. BUILD 4" CONCRETE SIDEWALK.
4. BUILD 4" CONCRETE MEDIAN PAVING SECTION. SEE STD. DWG. 2408.
5. INSTALL TRUNCATED DOME STRIP PER MANUFACTURER'S RECOMMENDATIONS. UNLESS OTHERWISE NOTED TRUNCATED DOME STRIP SHALL BE 2' WIDE X LENGTH OF RAMP, 5' MIN.
6. INSTALL PEDESTRIAN HANDRAIL. SEE STD. DWG. XXXX.
7. INSTALL MEDIAN LANDSCAPE. SEE LANDSCAPE SHEETS.

GENERAL NOTES

A. *MATCH EXISTING SLOPE.

B. 1.5% SLOPE ALL DIRECTIONS.

LEGEND

- ART STATION
- TEXTURED/COLORED MEDIAN PAVEMENT
- MEDIAN LANDSCAPE

HDR
2155 LOUISIANA BLVD NE, SUITE 9500
ALBUQUERQUE, NM 87110
MAIN: (505) 830-5400
FAX: (505) 830-5454

AS BUILT INFORMATION

CONTRACTOR
WORK STAKED BY DATE:
INSPECTOR'S ACCEPTANCE BY DATE:
FIELD VERIFICATION BY DATE:
DRAWINGS CORRECTED BY DATE:

MICRO-FILM INFORMATION

RECORDED BY DATE:
NO.

BENCHMARKS

PROJECT PRIMARY BENCHMARK: 5_K16A
A CITY OF ALBUQUERQUE 2 INCH BRASS DISC SET FLUSH IN THE SIDEWALK AND STAMPED "5-K16A". THE MONUMENT IS LOCATED ON THE NORTH SIDE OF CENTRAL AVE BETWEEN STANFORD DR AND COLUMBIA DR SE.
NM SPC CENTRAL ZONE GRID:
N: 1485016.971 USFT
E: 1530495.993 USFT
ELEV: 5174.054

SURVEY INFORMATION

FIELD NOTES

NO.	BY	DATE

30% REVIEW

PRELIMINARY
NOT FOR CONSTRUCTION
04/2015

REVISIONS

NO.	DATE	REMARKS	BY

DESIGN

DESIGNED BY: XX DATE: 4/9/2015
DRAWN BY: XX DATE: 4/9/2015
CHECKED BY: XX DATE: 4/9/2015

ABQ RIDE

CITY OF ALBUQUERQUE
TRANSIT DEPARTMENT
ABQ RIDE

TITLE: CENTRAL AVENUE ALBUQUERQUE RAPID TRANSIT
STATION PLATFORM LAYOUT PLAN
UNIVERSITY BLVD

Design Review Committee	City Engineer Approval	Last Design Update	Mo./Day/Yr.	Mo./Day/Yr.

CITY PROJECT NO.	ZONE MAP NO.	SEGMENT NO.	SHEET	OF
631991	K15-K17	S4	62	186

Date: 29 Apr 2015 - 7:24pm User: amgutier
Drawing Name: 00000000231026/13.00_CAD/13.02_Project_Submittals/Volume 4 - Segment 4 I-25 to Monroe/SL_PL01-05.dwg

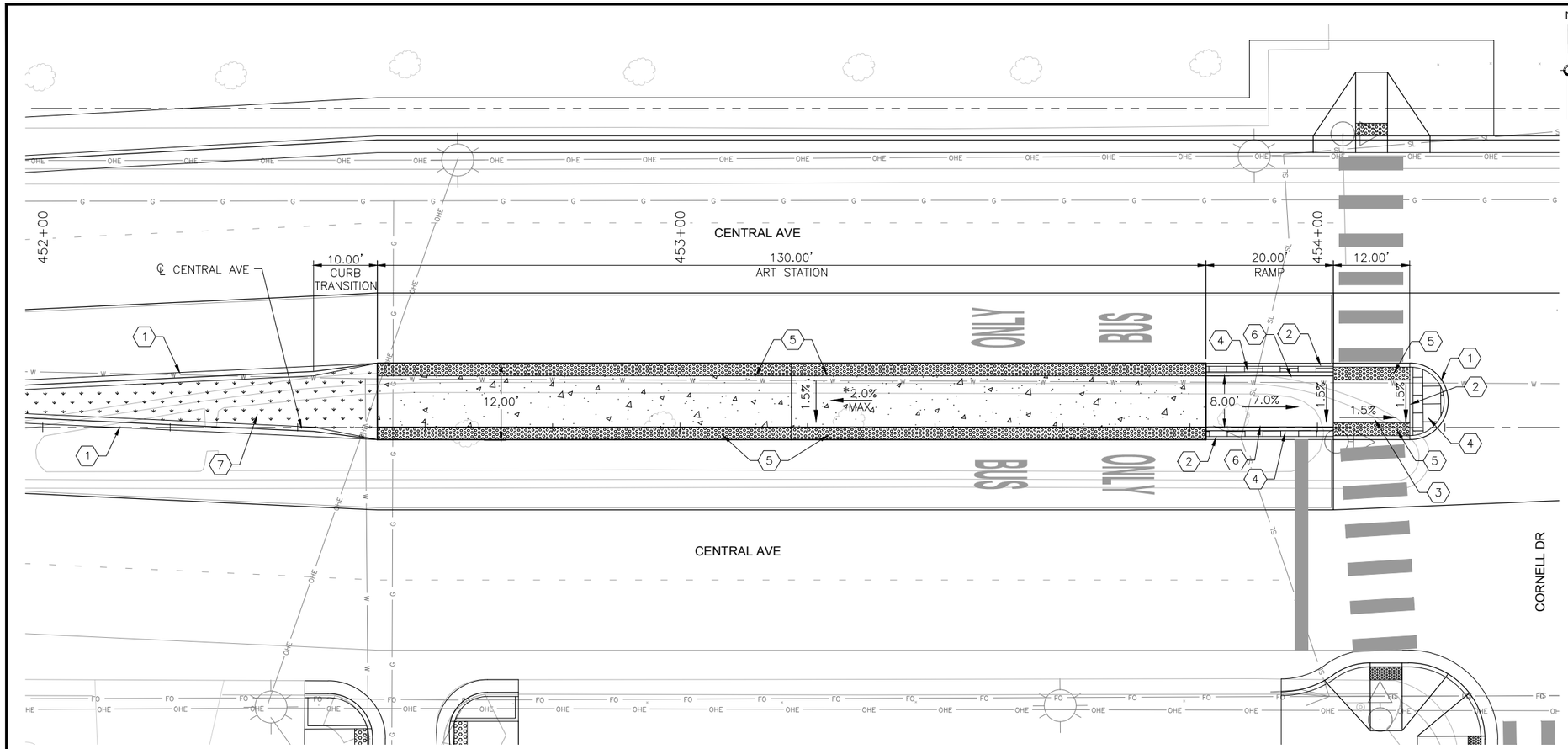

CORNELL DR STATION PLATFORM - PLAN VIEW

NTS

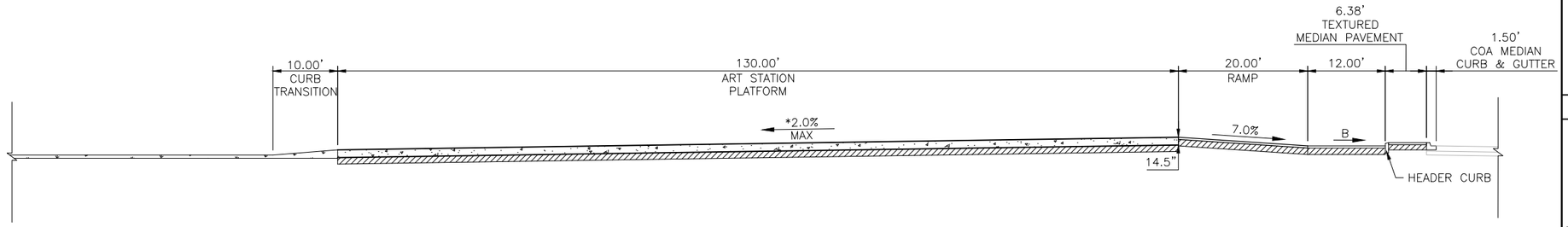

CORNELL DR STATION PLATFORM - SECTION THROUGH STATION

NTS

KEYED NOTES

1. BUILD COA MEDIAN CURB & GUTTER. SEE STD. DWG. 2415B.
2. BUILD COA HEADER CURB. SEE STD. DWG. 2415B.
3. BUILD 4" CONCRETE SIDEWALK.
4. BUILD 4" CONCRETE MEDIAN PAVING SECTION. SEE STD. DWG. 2408.
5. INSTALL TRUNCATED DOME STRIP PER MANUFACTURER'S RECOMMENDATIONS. UNLESS OTHERWISE NOTED TRUNCATED DOME STRIP SHALL BE 2' WIDE X LENGTH OF RAMP, 5' MIN.
6. INSTALL PEDESTRIAN HANDRAIL. SEE STD. DWG. XXXX.
7. INSTALL MEDIAN LANDSCAPE. SEE LANDSCAPE SHEETS.

GENERAL NOTES

A. *MATCH EXISTING SLOPE.

B. 1.5% SLOPE ALL DIRECTIONS.

LEGEND

- ART STATION
- TEXTURED/COLORED MEDIAN PAVEMENT
- MEDIAN LANDSCAPE

HDR
2155 LOUISIANA BLVD NE, SUITE 9500
ALBUQUERQUE, NM 87110
MAIN: (505) 830-5400
FAX: (505) 830-5454

AS BUILT INFORMATION

CONTRACTOR	
WORK STAKED BY	DATE:
INSPECTOR'S ACCEPTANCE BY	DATE:
FIELD VERIFICATION BY	DATE:
DRAWINGS CORRECTED BY	DATE:

MICRO-FILM INFORMATION

RECORDED BY	DATE:
NO.	

BENCHMARKS

PROJECT PRIMARY BENCHMARK: 5_K16A
A CITY OF ALBUQUERQUE 2 INCH BRASS DISC SET FLUSH IN THE SIDEWALK AND STAMPED "5-K16A". THE MONUMENT IS LOCATED ON THE NORTH SIDE OF CENTRAL AVE BETWEEN STANFORD DR AND COLUMBIA DR SE.
NM SPC CENTRAL ZONE GRID:
N: 1485016.971 USFT
E: 1530495.993 USFT
ELEV: 5174.054

SURVEY INFORMATION

FIELD NOTES

NO.	BY	DATE

30% REVIEW

PRELIMINARY
NOT FOR CONSTRUCTION
04/2015

REVISIONS

NO.	DATE	REMARKS	BY

DESIGN

DESIGNED BY: XX	DATE: 4/9/2015
DRAWN BY: XX	DATE: 4/9/2015
CHECKED BY: XX	DATE: 4/9/2015

ABQRIDE

CITY OF ALBUQUERQUE
TRANSIT DEPARTMENT
ABQ RIDE

TITLE: CENTRAL AVENUE ALBUQUERQUE RAPID TRANSIT STATION PLATFORM LAYOUT PLAN CORNELL DR

Design Review Committee	City Engineer Approval	Last Design Update	Mo./Day/Yr.	Mo./Day/Yr.

CITY PROJECT NO.	ZONE MAP NO.	SEGMENT NO.	SHEET	OF
631991	K15-K17	S4	63	186

Date: 29 Apr 2015 - 7:27pm User: amguller
Drawing Name: 0000000002310 26/13.00_CAD/13.02_Project_Submittals/Volume 4 - Segment 4 I-25 to Monroe/SL_PL01-05.dwg

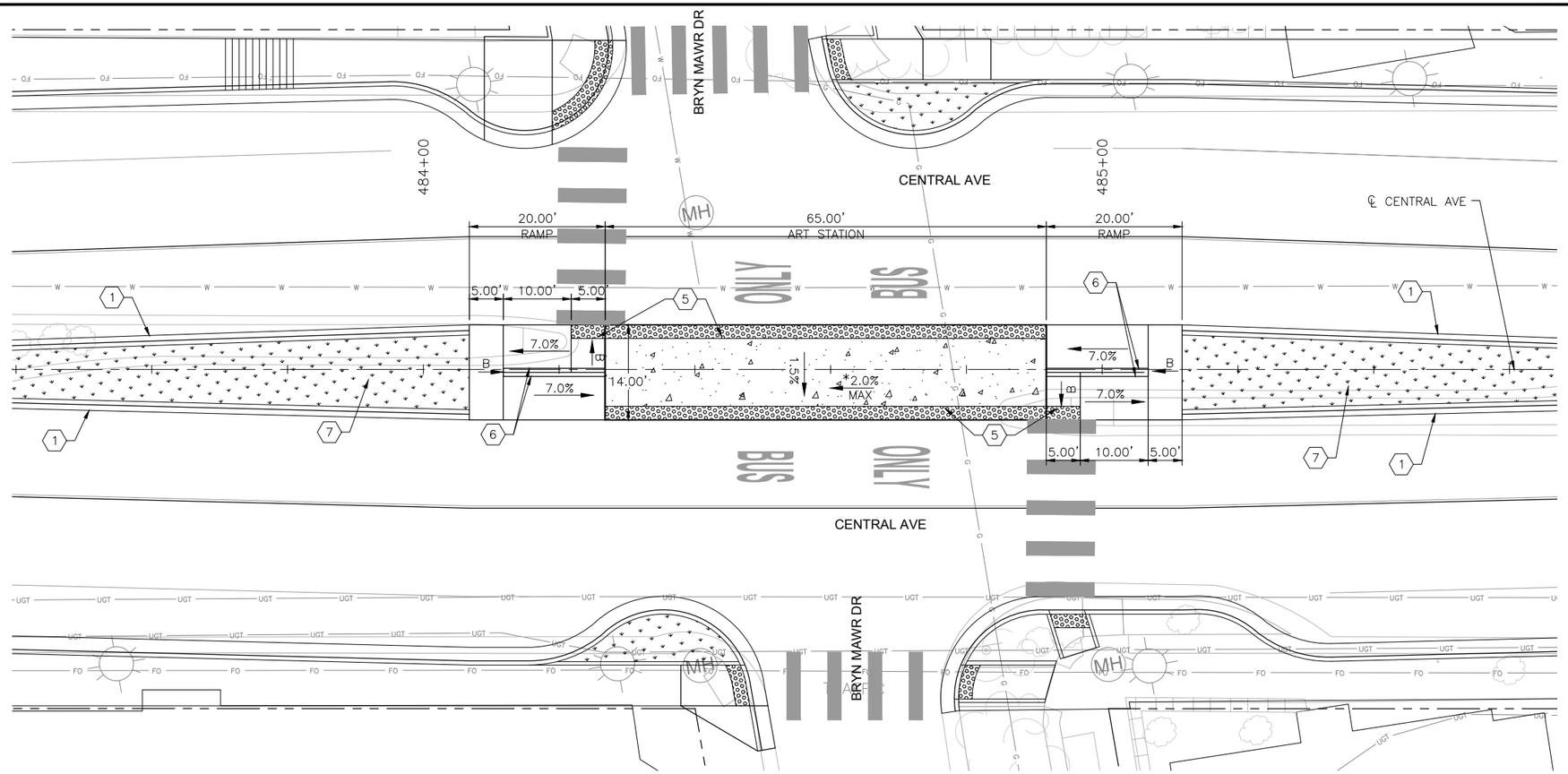

BRYN MAWR DR STATION PLATFORM - PLAN VIEW

NTS

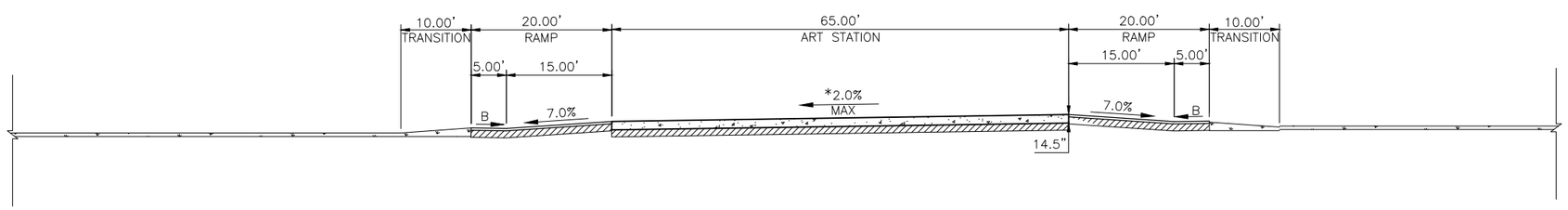

BRYN MAWR DR STATION PLATFORM - SECTION THROUGH STATION

NTS

KEYED NOTES

1. BUILD COA MEDIAN CURB & GUTTER. SEE STD. DWG. 2415B.
2. BUILD COA HEADER CURB. SEE STD. DWG. 2415B.
3. BUILD 4" CONCRETE SIDEWALK.
4. BUILD 4" CONCRETE MEDIAN PAVING SECTION. SEE STD. DWG. 2408.
5. INSTALL TRUNCATED DOME STRIP PER MANUFACTURER'S RECOMMENDATIONS. UNLESS OTHERWISE NOTED TRUNCATED DOME STRIP SHALL BE 2' WIDE X LENGTH OF RAMP, 5' MIN.
6. INSTALL PEDESTRIAN HANDRAIL. SEE STD. DWG. XXXX.
7. INSTALL MEDIAN LANDSCAPE. SEE LANDSCAPE SHEETS.

GENERAL NOTES

A. *MATCH EXISTING SLOPE.

B. 1.5% SLOPE ALL DIRECTIONS.

LEGEND

- ART STATION
- TEXTURED/COLORED MEDIAN PAVEMENT
- MEDIAN LANDSCAPE

2155 LOUISIANA BLVD NE, SUITE 9500
ALBUQUERQUE, NM 87110
MAIN: (505) 830-5400
FAX: (505) 830-5454

SURVEY INFORMATION
FIELD NOTES
NO. | BY | DATE

BENCHMARKS
PROJECT PRIMARY BENCHMARK: 5_K16A
A CITY OF ALBUQUERQUE 2 INCH BRASS DISC SET FLUSH IN THE SIDEWALK AND STAMPED "5-K16A". THE MONUMENT IS LOCATED ON THE NORTH SIDE OF CENTRAL AVE BETWEEN STANFORD DR AND COLUMBIA DR SE.
NM SPC CENTRAL ZONE GRID:
N: 1485016.971 USFT
E: 1530495.993 USFT
ELEV: 5174.054

AS BUILT INFORMATION
CONTRACTOR
WORK STARTED BY: DATE:
INSPECTOR'S ACCEPTANCE BY: DATE:
FIELD VERIFICATION BY: DATE:
DRAWINGS CORRECTED BY: DATE:

MICRO-FILM INFORMATION
RECORDED BY DATE:
NO.

30% REVIEW

PRELIMINARY
NOT FOR CONSTRUCTION
04/2015

REVISIONS
NO. | DATE | REMARKS | BY

DESIGN
DESIGNED BY: XX DATE: 4/9/2015
DRAWN BY: XX DATE: 4/9/2015
CHECKED BY: XX DATE: 4/9/2015

CITY OF ALBUQUERQUE
TRANSIT DEPARTMENT
ABQ RIDE

TITLE: CENTRAL AVENUE ALBUQUERQUE RAPID TRANSIT
STATION PLATFORM LAYOUT PLAN
BRYN MAWR DR

Design Review Committee	City Engineer Approval	Last Design Update	Mo./Day/Yr.	Mo./Day/Yr.

CITY PROJECT NO.	ZONE MAP NO.	SEGMENT NO.	SHEET	OF
631991	K15-K17	S4	64	186

Date: 29 Apr 2015 - 7:25pm User: amguter
Drawing Name: 0000000002310261/13.00_CAD/13.02_Project_Submittals/Volume 4 - Segment 4 I-25 to Monroe/SL_PL01-05.dwg

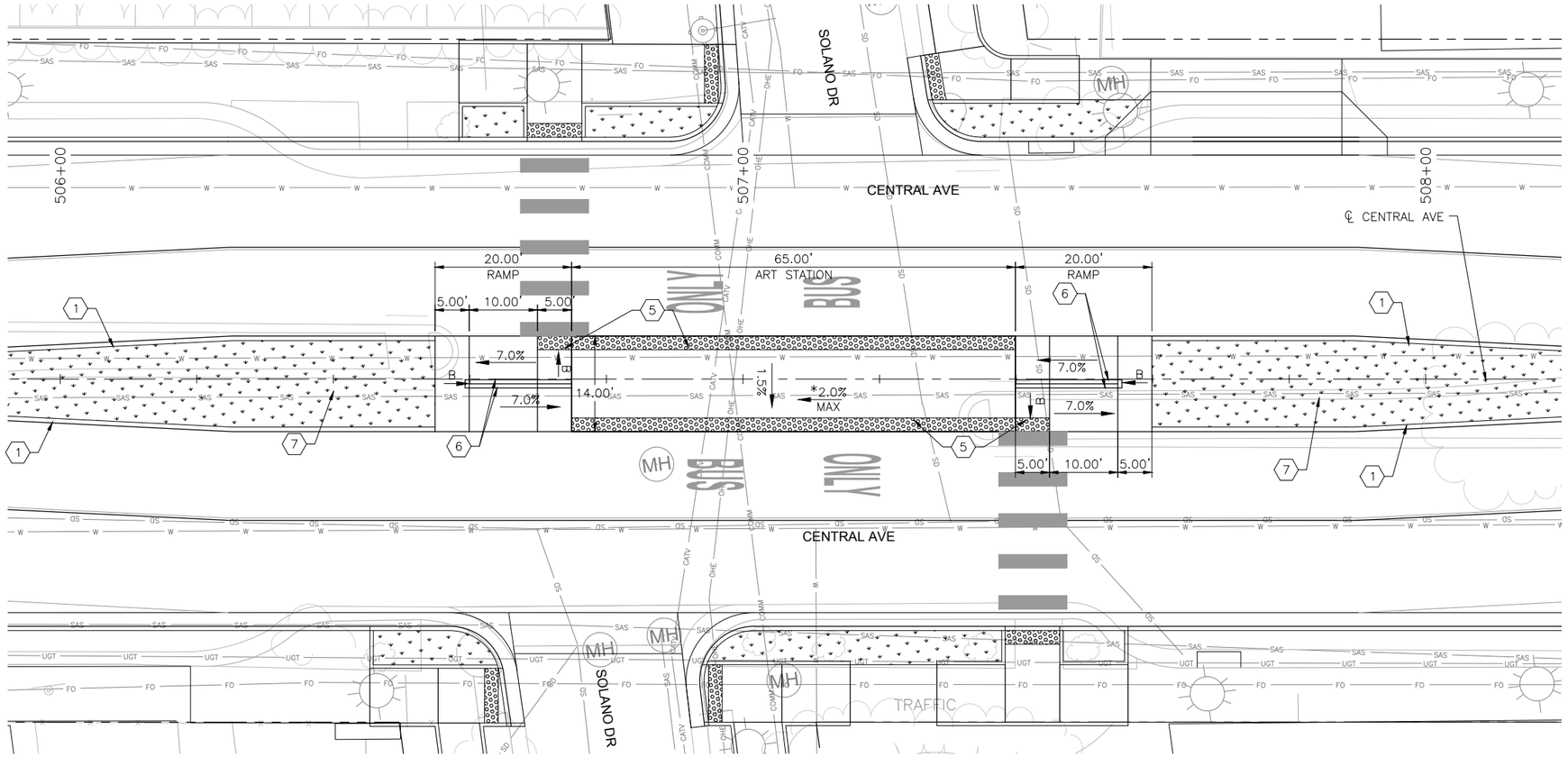

SOLANO DR STATION PLATFORM - PLAN VIEW

NTS

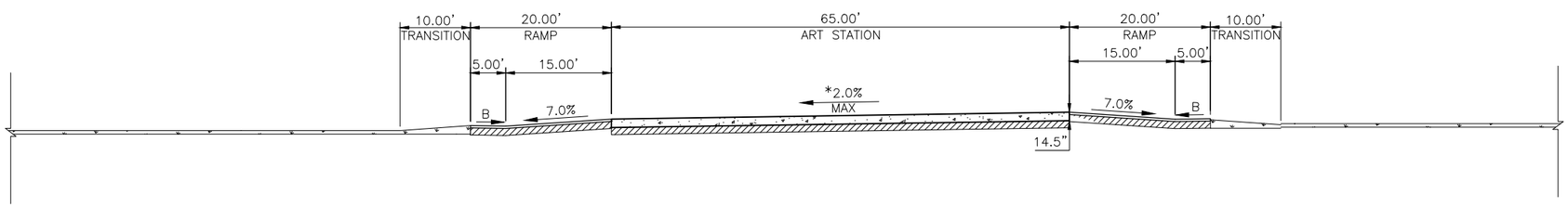

SOLANO DR STATION PLATFORM - SECTION THROUGH STATION

NTS

KEYED NOTES

1. BUILD COA MEDIAN CURB & GUTTER. SEE STD. DWG. 2415B.
2. BUILD COA HEADER CURB. SEE STD. DWG. 2415B.
3. BUILD 4" CONCRETE SIDEWALK.
4. BUILD 4" CONCRETE MEDIAN PAVING SECTION. SEE STD. DWG. 2408.
5. INSTALL TRUNCATED DOME STRIP PER MANUFACTURER'S RECOMMENDATIONS. UNLESS OTHERWISE NOTED TRUNCATED DOME STRIP SHALL BE 2' WIDE X LENGTH OF RAMP, 5' MIN.
6. INSTALL PEDESTRIAN HANDRAIL. SEE STD. DWG. XXXX.
7. INSTALL MEDIAN LANDSCAPE. SEE LANDSCAPE SHEETS.

GENERAL NOTES

A. *MATCH EXISTING SLOPE.

B. 1.5% SLOPE ALL DIRECTIONS.

LEGEND

- ART STATION
- TEXTURED/COLORED MEDIAN PAVEMENT
- MEDIAN LANDSCAPE

2155 LOUISIANA BLVD NE, SUITE 9500
ALBUQUERQUE, NM 87110
MAIN: (505) 830-5400
FAX: (505) 830-5454

SURVEY INFORMATION

FIELD NOTES

NO.	BY	DATE

BENCHMARKS

PROJECT PRIMARY BENCHMARK: 5_K16A
A CITY OF ALBUQUERQUE 2 INCH BRASS DISC SET FLUSH IN THE SIDEWALK AND STAMPED "5-K16A". THE MONUMENT IS LOCATED ON THE NORTH SIDE OF CENTRAL AVE BETWEEN STANFORD DR AND COLUMBIA DR SE.
NM SPC CENTRAL ZONE GRID:
N: 1485016.971 USFT
E: 1530495.993 USFT
ELEV: 5174.054

AS BUILT INFORMATION

CONTRACTOR
WORK STARTED BY: DATE:
INSPECTOR'S ACCEPTANCE BY DATE:
FIELD VERIFICATION BY DATE:
DRAWINGS CORRECTED BY DATE:

MICRO-FILM INFORMATION

RECORDED BY DATE:
NO.

30% REVIEW

PRELIMINARY
NOT FOR CONSTRUCTION
04/2015

NO.	DATE	REMARKS	BY

REVISIONS

DESIGN

DESIGNED BY: XX DATE: 4/9/2015
DRAWN BY: XX DATE: 4/9/2015
CHECKED BY: XX DATE: 4/9/2015

CITY OF ALBUQUERQUE
TRANSIT DEPARTMENT
ABQ RIDE

TITLE: CENTRAL AVENUE ALBUQUERQUE RAPID TRANSIT
STATION PLATFORM LAYOUT PLAN
SOLANO DR

Design Review Committee	City Engineer Approval	Last Design Update	Mo./Day/Yr.	Mo./Day/Yr.

CITY PROJECT NO.	ZONE MAP NO.	SEGMENT NO.	SHEET	OF
631991	K15-K17	S4	65	186

Date: 29 Apr 2015 - 7:25pm User: amgutier
Drawing Name: 0000000002231026/13.00_CAD/13.02_Project_Submittals/Volume 4 - Segment 4 I-25 to Monroe/SL_PL01-05.dwg

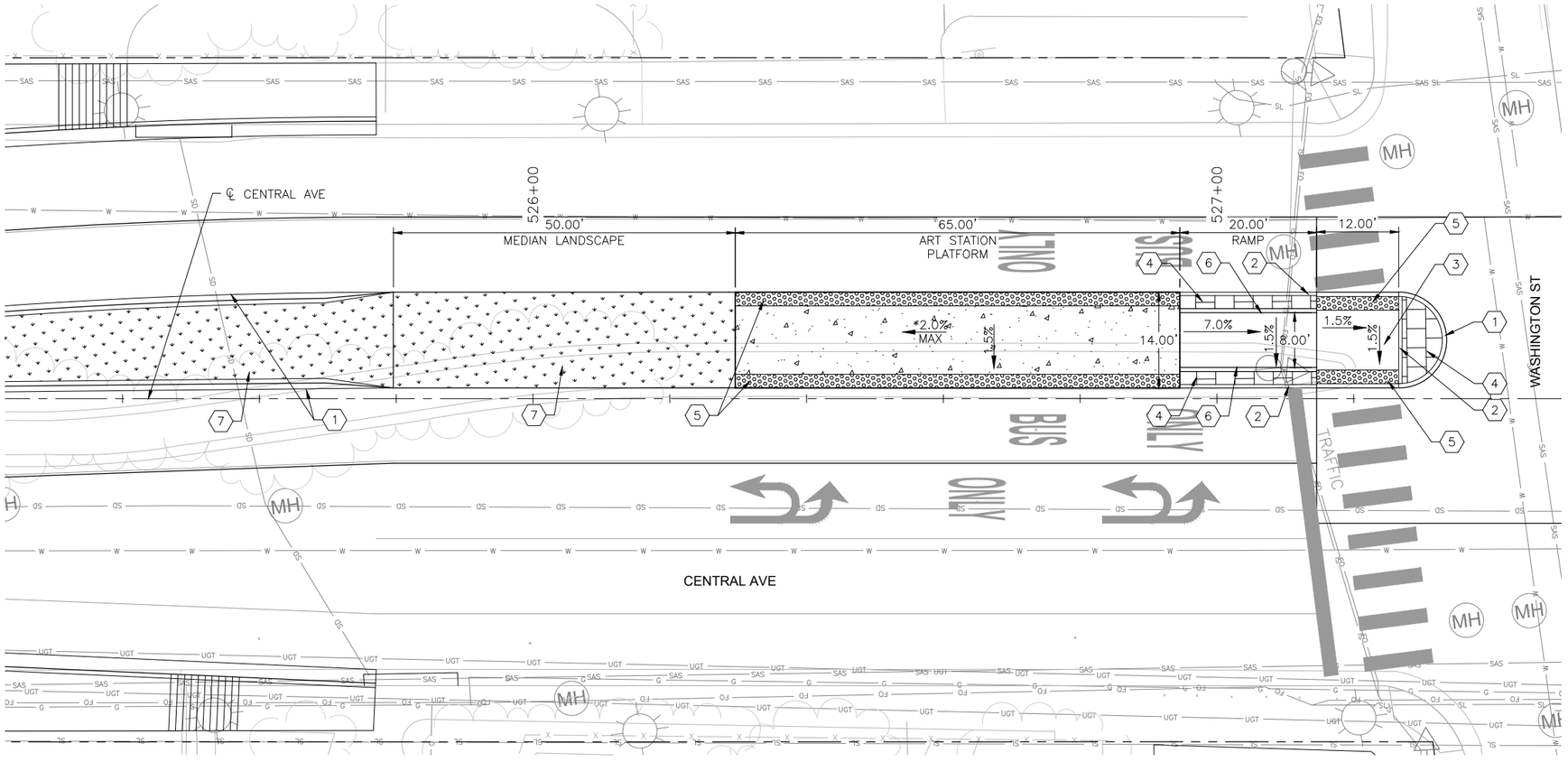

WASHINGTON ST STATION PLATFORM - PLAN VIEW

NTS

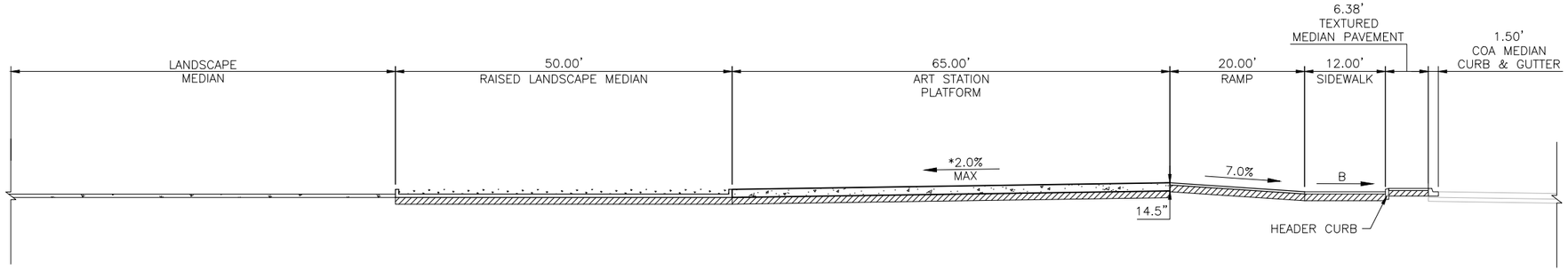

WASHINGTON ST STATION PLATFORM - SECTION THROUGH STATION

NTS

KEYED NOTES

1. BUILD COA MEDIAN CURB & GUTTER. SEE STD. DWG. 2415B.
2. BUILD COA HEADER CURB. SEE STD. DWG. 2415B.
3. BUILD 4" CONCRETE SIDEWALK.
4. BUILD 4" CONCRETE MEDIAN PAVING SECTION. SEE STD. DWG. 2408.
5. INSTALL TRUNCATED DOME STRIP PER MANUFACTURER'S RECOMMENDATIONS. UNLESS OTHERWISE NOTED TRUNCATED DOME STRIP SHALL BE 2' WIDE X LENGTH OF RAMP, 5' MIN.
6. INSTALL PEDESTRIAN HANDRAIL. SEE STD. DWG. XXXX.
7. INSTALL MEDIAN LANDSCAPE. SEE LANDSCAPE SHEETS.

GENERAL NOTES

A. *MATCH EXISTING SLOPE.

B. 1.5% SLOPE ALL DIRECTIONS.

LEGEND

- ART STATION
- TEXTURED/COLORED MEDIAN PAVEMENT
- MEDIAN LANDSCAPE

HDR
2155 LOUISIANA BLVD NE, SUITE 9500
ALBUQUERQUE, NM 87110
MAIN: (505) 830-5400
FAX: (505) 830-5454

AS BUILT INFORMATION

CONTRACTOR	
WORK STAKED BY	DATE:
INSPECTOR'S ACCEPTANCE BY	DATE:
FIELD VERIFICATION BY	DATE:
DRAWINGS CORRECTED BY	DATE:

MICRO-FILM INFORMATION

RECORDED BY	DATE:
NO.	

BENCHMARKS

PROJECT PRIMARY BENCHMARK: 5_K16A
A CITY OF ALBUQUERQUE 2 INCH BRASS DISC SET FLUSH IN THE SIDEWALK AND STAMPED "5-K16A". THE MONUMENT IS LOCATED ON THE NORTH SIDE OF CENTRAL AVE BETWEEN STANFORD DR AND COLUMBIA DR SE.
NM SPC CENTRAL ZONE GRID:
N: 1485016.971 USFT
E: 1530495.993 USFT
ELEV: 5174.054

SURVEY INFORMATION

FIELD NOTES

NO.	BY	DATE

30% REVIEW

PRELIMINARY
NOT FOR CONSTRUCTION
04/2015

REVISIONS

NO.	DATE	REMARKS	BY

DESIGN

DESIGNED BY: XX	DATE: 4/9/2015
DRAWN BY: XX	DATE: 4/9/2015
CHECKED BY: XX	DATE: 4/9/2015

ABQ RIDE

CITY OF ALBUQUERQUE
TRANSIT DEPARTMENT
ABQ RIDE

TITLE: CENTRAL AVENUE ALBUQUERQUE RAPID TRANSIT STATION PLATFORM LAYOUT PLAN WASHINGTON ST

Design Review Committee	City Engineer Approval	Last Design Update	Mo./Day/Yr.	Mo./Day/Yr.

CITY PROJECT NO.	ZONE MAP NO.	SEGMENT NO.	SHEET	OF
631991	K15-K17	S4	66	186

Date: 29 Apr 2015 - 7:26pm User: amguiler
Drawing Name: 000000000231026/13.00_CAD/13.02_Project_Submittals/Volume 4 - Segment 4 I-25 to Monroe/SL_PL01-05.dwg

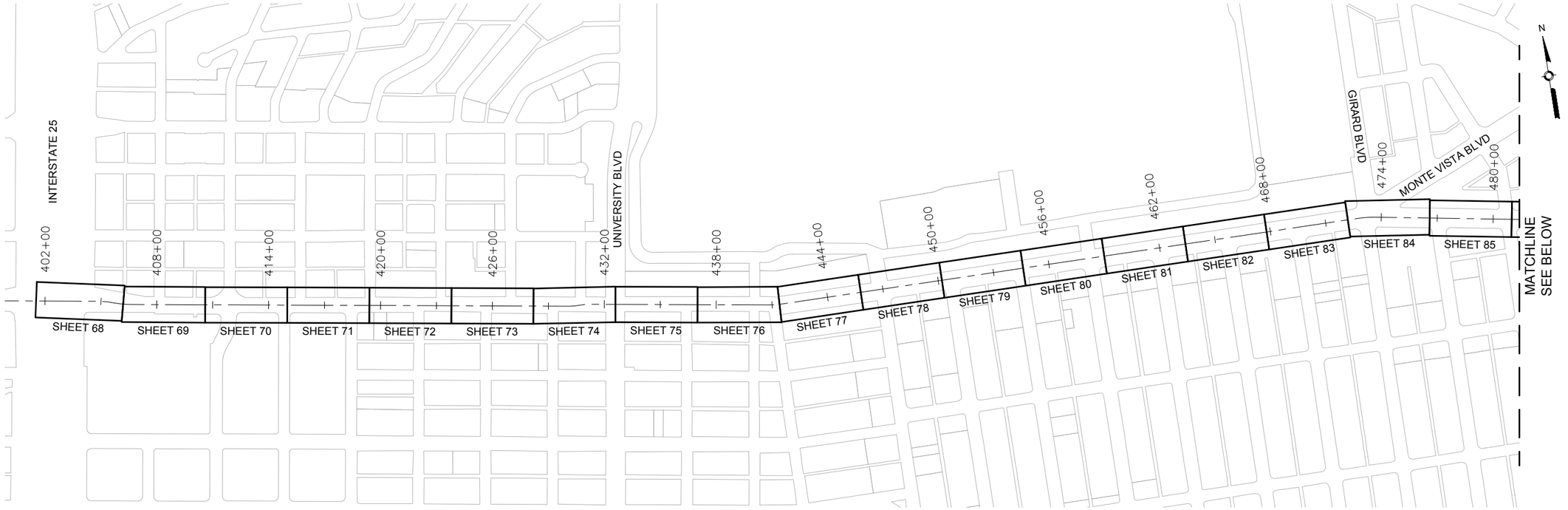

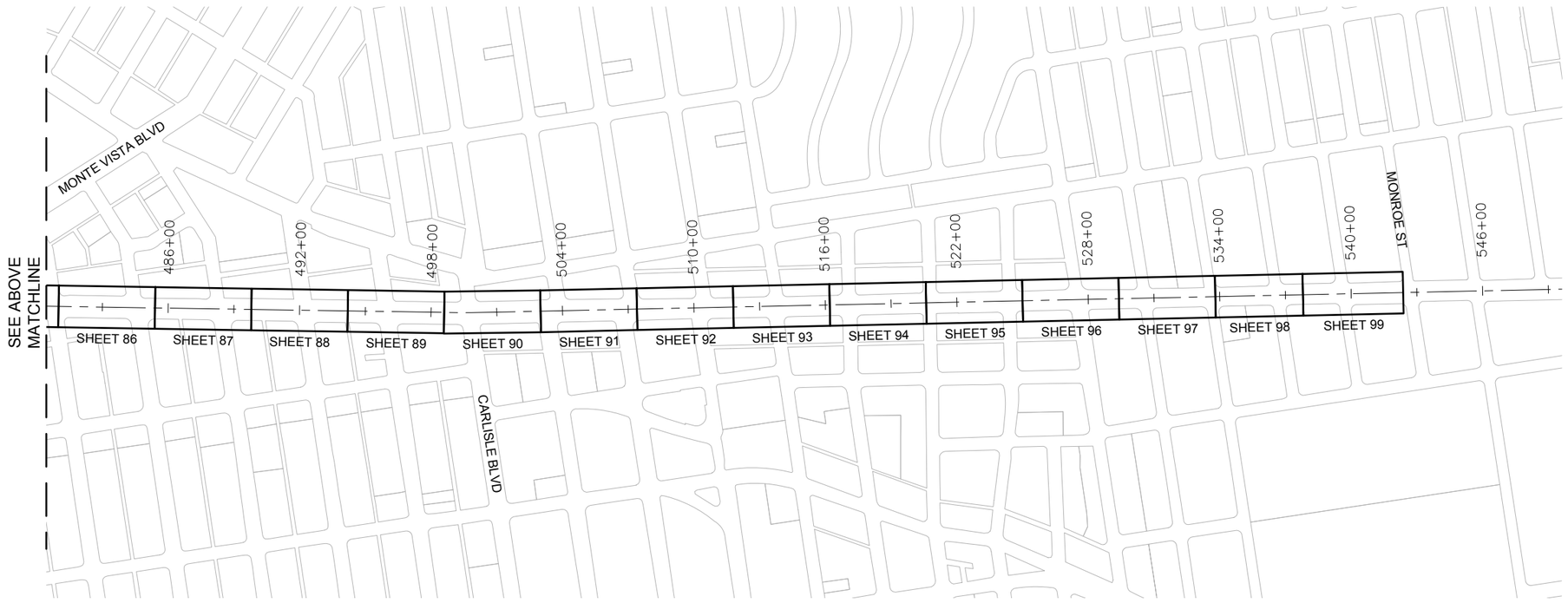

SURVEY INFORMATION

FIELD NOTES

NO.	BY	DATE

BENCHMARKS

PROJECT PRIMARY BENCHMARK: 5_K16A
A CITY OF ALBUQUERQUE 2 INCH BRASS DISC SET FLUSH IN THE SIDEWALK AND STAMPED "5-K16A". THE MONUMENT IS LOCATED ON THE NORTH SIDE OF CENTRAL AVE BETWEEN STANFORD DR AND COLUMBIA DR SE.
NM SPC CENTRAL ZONE GRID:
N: 1485016.971 USFT
E: 1530495.993 USFT
ELEV: 5174.054

AS BUILT INFORMATION

CONTRACTOR
WORK STARTED BY: DATE:
INSPECTOR'S ACCEPTANCE BY DATE:
FIELD VERIFICATION BY DATE:
DRAWINGS CORRECTED BY DATE:

MICRO-FILM INFORMATION

RECORDED BY DATE:
NO.

PRELIMINARY
NOT FOR CONSTRUCTION
04/2015

NO.	DATE	REMARKS	BY

REVISIONS

DESIGN
DESIGNED BY: XX DATE: 4/9/2015
DRAWN BY: XX DATE: 4/9/2015
CHECKED BY: XX DATE: 4/9/2015

0 300' 600'

2155 LOUISIANA BLVD NE, SUITE 9500
ALBUQUERQUE, NM 87110
MAIN: (505) 830-5400
FAX: (505) 830-5454

CITY OF ALBUQUERQUE
TRANSIT DEPARTMENT
ABQ RIDE

TITLE: CENTRAL AVENUE ALBUQUERQUE RAPID TRANSIT
OVERALL ROADWAY PLAN AND PROFILE
SHEET LAYOUT PLAN

Design Review Committee	City Engineer Approval	Last Design Update	Mo./Day/Yr.	Mo./Day/Yr.

CITY PROJECT NO.	ZONE MAP NO.	SEGMENT NO.	SHEET	OF
631991	K15-K17	S4	67	186

Date: 29 Apr 2015 - 6:33pm User: amguiler
Drawing Name: 0501.dwg

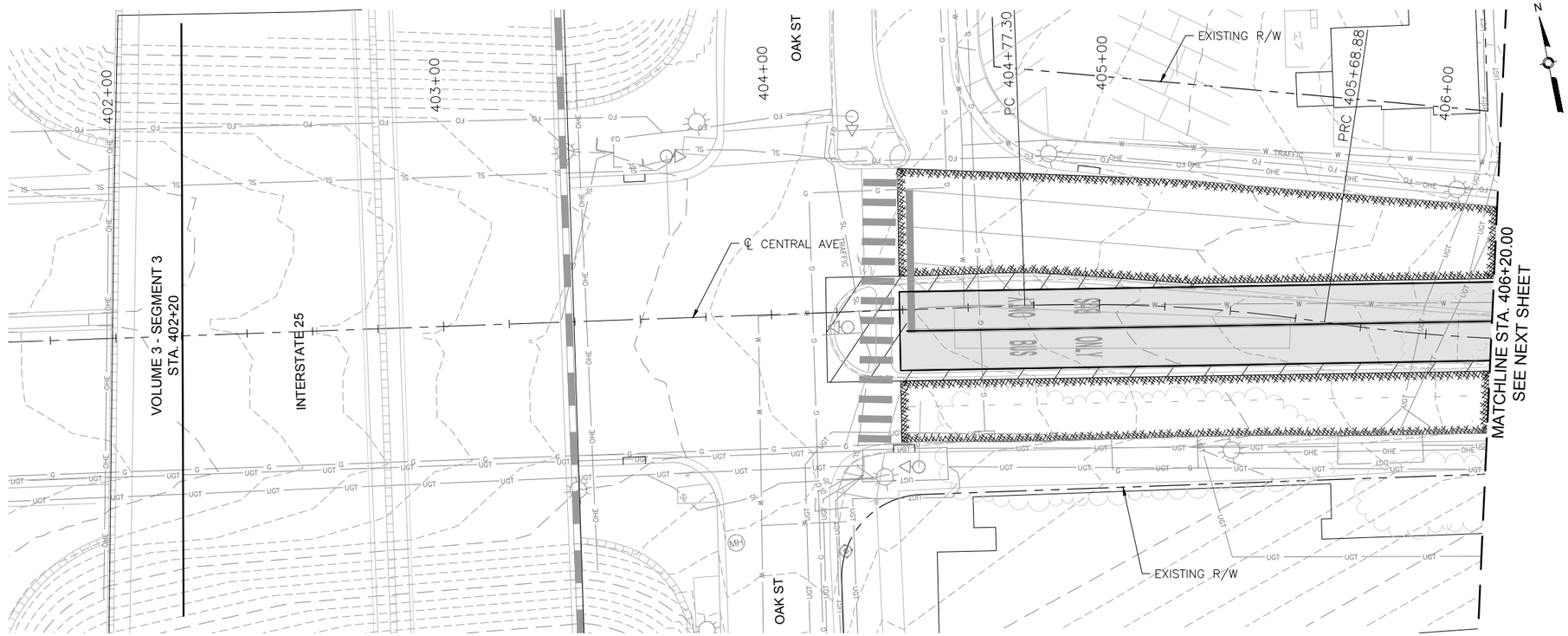

CENTRAL AVE

HORIZONTAL 0 20' 40'

VERTICAL 0 4' 8'

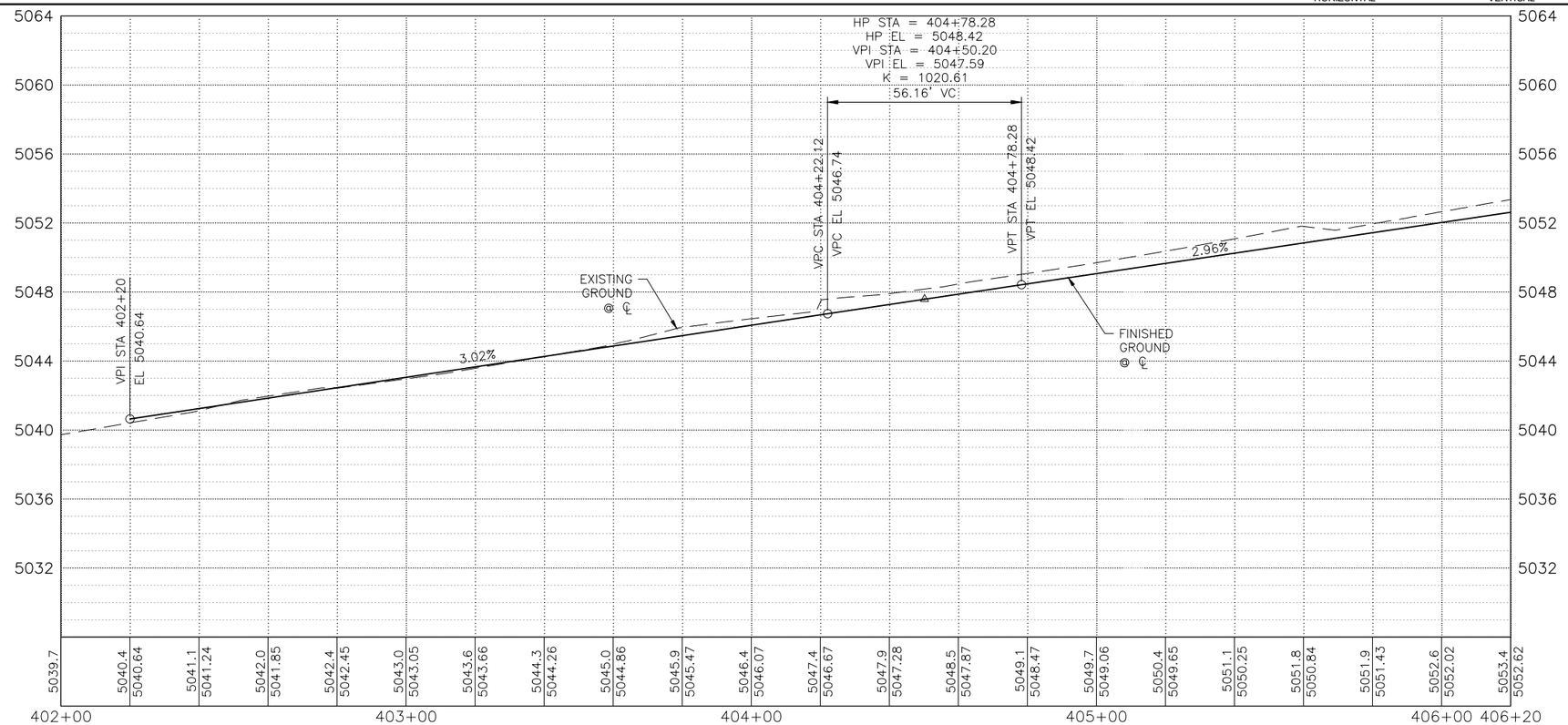

KEYED NOTES

1. BUILD COA STANDARD CURB & GUTTER. SEE STD. DWG. 2415A.
2. BUILD COA MEDIAN CURB & GUTTER. SEE STD. DWG. 2415B.
3. BUILD COA CONCRETE VALLEY GUTTER. SEE STD. DWG. 2420.
4. BUILD 4" CONCRETE SIDEWALK. SEE STD. DWG. 2430.
5. BUILD PARALLEL CURB RAMP.
6. BUILD ONE-WAY DIRECTIONAL CURB RAMP.
7. BUILD BI-DIRECTIONAL CURB RAMP.
8. BUILD PERPENDICULAR CURB RAMP.
9. BUILD RAMP SIDEWALK 6" CONCRETE DRIVEPAD. SEE STD. DWG. 2425.
10. BUILD OFFSET SIDEWALK 6" CONCRETE DRIVEPAD. SEE STD. DWG. 2425.
11. BUILD CONCRETE STATION PLATFORM AND RAMP. SEE STATION PLATFORM LAYOUT DETAILS.
12. RELOCATE FIRE HYDRANT.
13. ADJUST VALVE TO FINAL GRADE.
14. ADJUST MANHOLE TO FINAL GRADE.
15. REMOVE AND RELOCATE ELECTRIC POLE. (PERFORMED BY OTHERS)

DRAINAGE KEYED NOTES

A. CAP AND ABANDON EXISTING STORM DRAIN PIPE IN PLACE.
B. INSTALL NEW STORM DRAIN PIPE.
C. BUILD STORM INLET SINGLE "C" PER COA STD. DWG. 2205.
D. BUILD MANHOLE TYPE C PER COA STD. DWG. 2101.
E. ADJUST GRATE INLET.
F. BUILD STORM INLET TYPE "A" PER COA STD. DWG. 2201.
G. BUILD STORM INLET DOUBLE "C" PER COA STD. DWG. 2205.
H. BUILD JUNCTION BOX PER NMDOT STD. DWG. 623-01-1/1.
I. BUILD SIDEWALK CULVERT PER COA STD. DWG. 2236.

GENERAL NOTES

1. SEE CORRIDOR STANDARD PLAN SET FOR ALL CURB RAMP AND DRIVEPAD DETAILS.

LEGEND

- ART – MIXED FLOW TRAFFIC
- ART – DEDICATED LANES
- ART STATION
- ASPHALT PAVEMENT
- MILL AND OVERLAY LIMITS
- TEXTURED/COLORED MEDIAN PAVEMENT
- MEDIAN LANDSCAPE

2155 LOUISIANA BLVD NE, SUITE 9500
ALBUQUERQUE, NM 87110
MAIN: (505) 830-5400
FAX: (505) 830-5454

SURVEY INFORMATION

FIELD NOTES

NO.	BY	DATE

BENCHMARKS

PROJECT PRIMARY BENCHMARK: 5_K16A
A CITY OF ALBUQUERQUE 2 INCH BRASS DISC SET FLUSH IN THE SIDEWALK AND STAMPED "5-K16A". THE MONUMENT IS LOCATED ON THE NORTH SIDE OF CENTRAL AVE BETWEEN STANFORD DR AND COLUMBIA DR SE.
NM SPC CENTRAL ZONE GRID:
N: 1485016.971 USFT
E: 1530495.993 USFT
ELEV: 5174.054

AS BUILT INFORMATION

CONTRACTOR
WORK STARTED BY: DATE:
INSPECTOR'S ACCEPTANCE BY: DATE:
FIELD VERIFICATION BY: DATE:
DRAWINGS CORRECTED BY: DATE:
RECORDED BY: DATE:

MICRO-FILM INFORMATION

NO.

30% REVIEW

PRELIMINARY
NOT FOR CONSTRUCTION
04/2015

NO.	DATE	REMARKS	BY

REVISIONS

DESIGN

DESIGNED BY: XX DATE: 4/9/2015
DRAWN BY: XX DATE: 4/9/2015
CHECKED BY: XX DATE: 4/9/2015

CITY OF ALBUQUERQUE
TRANSIT DEPARTMENT
ABQ RIDE

TITLE: CENTRAL AVENUE ALBUQUERQUE RAPID TRANSIT
ROADWAY PLAN & PROFILE

Design Review Committee	City Engineer Approval	Last Design Update	Mo./Day/Yr.	Mo./Day/Yr.

CITY PROJECT NO.	ZONE MAP NO.	SEGMENT NO.	SHEET	OF
631991	K15–K17	S4	68	186

Date: 29 Apr 2015 – 6:37pm User: amgutier
Drawing Name: RD_PNP01-11.dwg

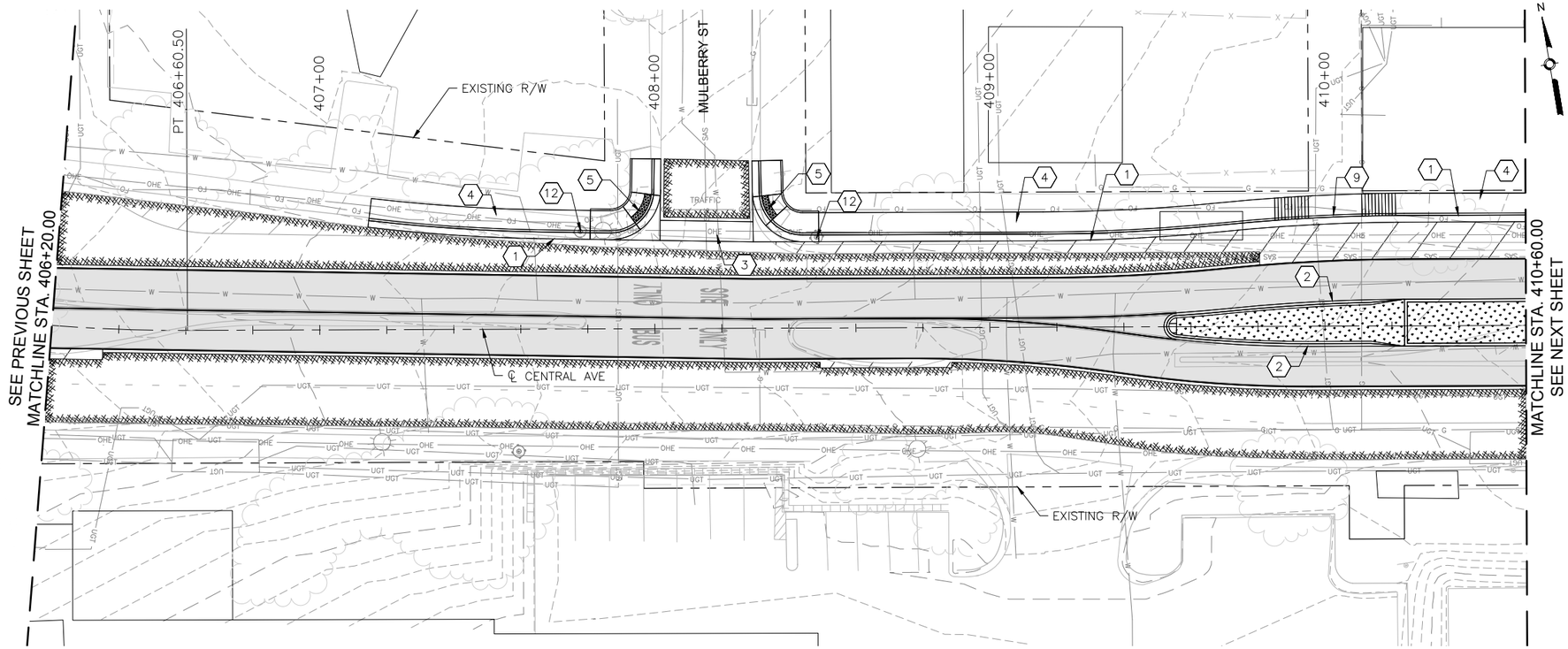

CENTRAL AVE

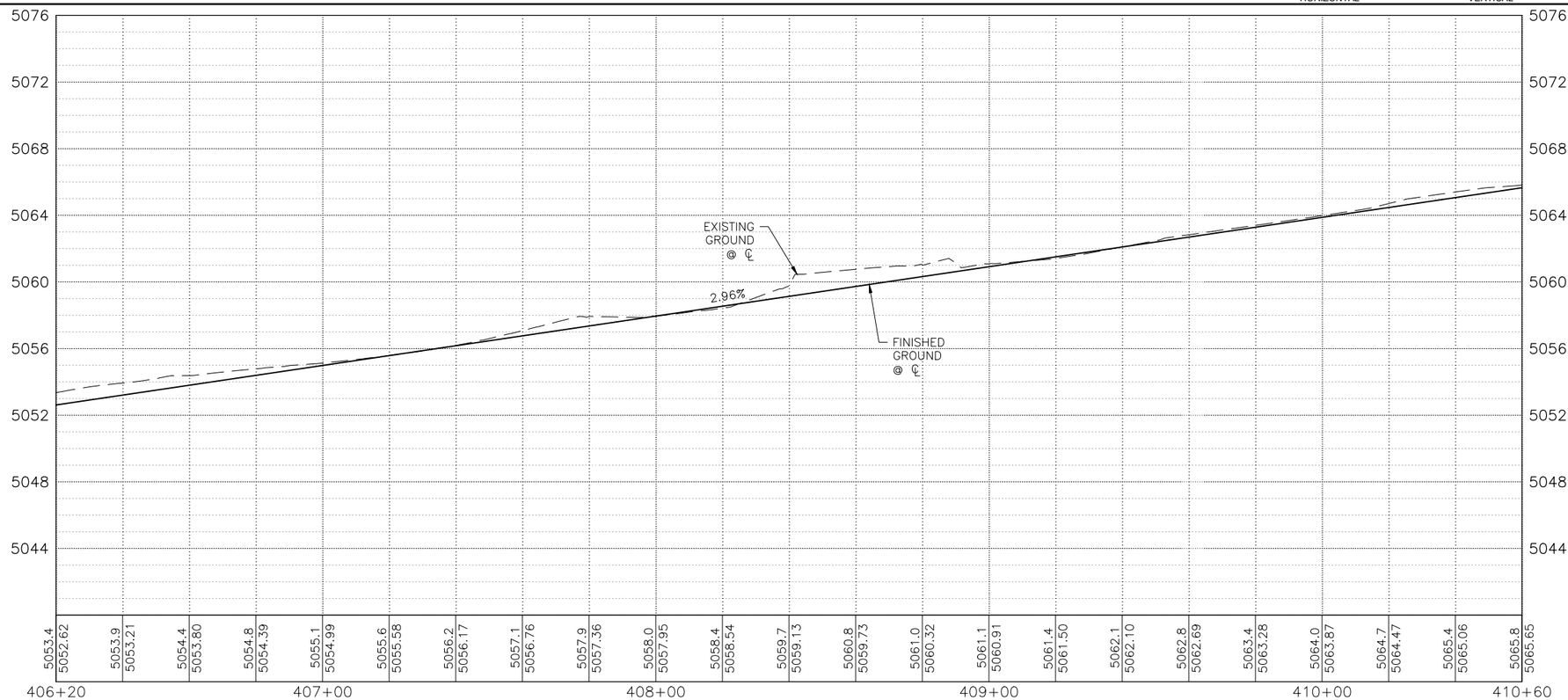

ⓧ KEYED NOTES

1. BUILD COA STANDARD CURB & GUTTER. SEE STD. DWG. 2415A.
2. BUILD COA MEDIAN CURB & GUTTER. SEE STD. DWG. 2415B.
3. BUILD COA CONCRETE VALLEY GUTTER. SEE STD. DWG. 2420.
4. BUILD 4" CONCRETE SIDEWALK. SEE STD. DWG. 2430.
5. BUILD PARALLEL CURB RAMP.
6. BUILD ONE-WAY DIRECTIONAL CURB RAMP.
7. BUILD BI-DIRECTIONAL CURB RAMP.
8. BUILD PERPENDICULAR CURB RAMP.
9. BUILD RAMP SIDEWALK 6" CONCRETE DRIVEPAD. SEE STD. DWG. 2425.
10. BUILD OFFSET SIDEWALK 6" CONCRETE DRIVEPAD. SEE STD. DWG. 2425.
11. BUILD CONCRETE STATION PLATFORM AND RAMP. SEE STATION PLATFORM LAYOUT DETAILS.
12. RELOCATE FIRE HYDRANT.
13. ADJUST VALVE TO FINAL GRADE.
14. ADJUST MANHOLE TO FINAL GRADE.
15. REMOVE AND RELOCATE ELECTRIC POLE. (PERFORMED BY OTHERS)

DRAINAGE KEYED NOTES

A. CAP AND ABANDON EXISTING STORM DRAIN PIPE IN PLACE.
B. INSTALL NEW STORM DRAIN PIPE.
C. BUILD STORM INLET SINGLE "C" PER COA STD. DWG. 2205.
D. BUILD MANHOLE TYPE C PER COA STD. DWG. 2101.
E. ADJUST GRATE INLET.
F. BUILD STORM INLET TYPE "A" PER COA STD. DWG. 2201.
G. BUILD STORM INLET DOUBLE "C" PER COA STD. DWG. 2205.
H. BUILD JUNCTION BOX PER NMDOT STD. DWG. 623-01-1/1.
I. BUILD SIDEWALK CULVERT PER COA STD. DWG. 2236.

GENERAL NOTES

1. SEE CORRIDOR STANDARD PLAN SET FOR ALL CURB RAMP AND DRIVEPAD DETAILS.

LEGEND

- ART – MIXED FLOW TRAFFIC
- ART – DEDICATED LANES
- ART STATION
- ASPHALT PAVEMENT
- MILL AND OVERLAY LIMITS
- TEXTURED/COLORED MEDIAN PAVEMENT
- MEDIAN LANDSCAPE

2155 LOUISIANA BLVD NE, SUITE 9500
ALBUQUERQUE, NM 87110
MAIN: (505) 830-5400
FAX: (505) 830-5454

SURVEY INFORMATION

FIELD NOTES

NO.	BY	DATE

BENCHMARKS

PROJECT PRIMARY BENCHMARK: 5_K16A
A CITY OF ALBUQUERQUE 2 INCH BRASS DISC SET FLUSH IN THE SIDEWALK AND STAMPED "5-K16A". THE MONUMENT IS LOCATED ON THE NORTH SIDE OF CENTRAL AVE BETWEEN STANFORD DR AND COLUMBIA DR SE.
NM SPC CENTRAL ZONE GRID:
N: 1485016.971 USFT
E: 1530495.993 USFT
ELEV: 5174.054

AS BUILT INFORMATION

CONTRACTOR
WORK STARTED BY: DATE:
INSPECTOR'S ACCEPTANCE BY: DATE:
FIELD VERIFICATION BY: DATE:
DRAWINGS CORRECTED BY: DATE:

MICRO-FILM INFORMATION

RECORDED BY: DATE:
NO.

30% REVIEW

PRELIMINARY
NOT FOR CONSTRUCTION
04/2015

REVISIONS

NO.	DATE	REMARKS	BY

DESIGN

DESIGNED BY: XX DATE: 4/9/2015
DRAWN BY: XX DATE: 4/9/2015
CHECKED BY: XX DATE: 4/9/2015

ABQ RIDE

CITY OF ALBUQUERQUE
TRANSIT DEPARTMENT
ABQ RIDE

TITLE: CENTRAL AVENUE ALBUQUERQUE RAPID TRANSIT
ROADWAY PLAN & PROFILE

Design Review Committee	City Engineer Approval	Last Design Update	Mo./Day/Yr.	Mo./Day/Yr.

CITY PROJECT NO.	ZONE MAP NO.	SEGMENT NO.	SHEET	OF
631991	K15–K17	S4	69	186

Date: 29 Apr 2015 – 6:39pm User: amgutier
Drawing Name: RD_PNP01-11.dwg

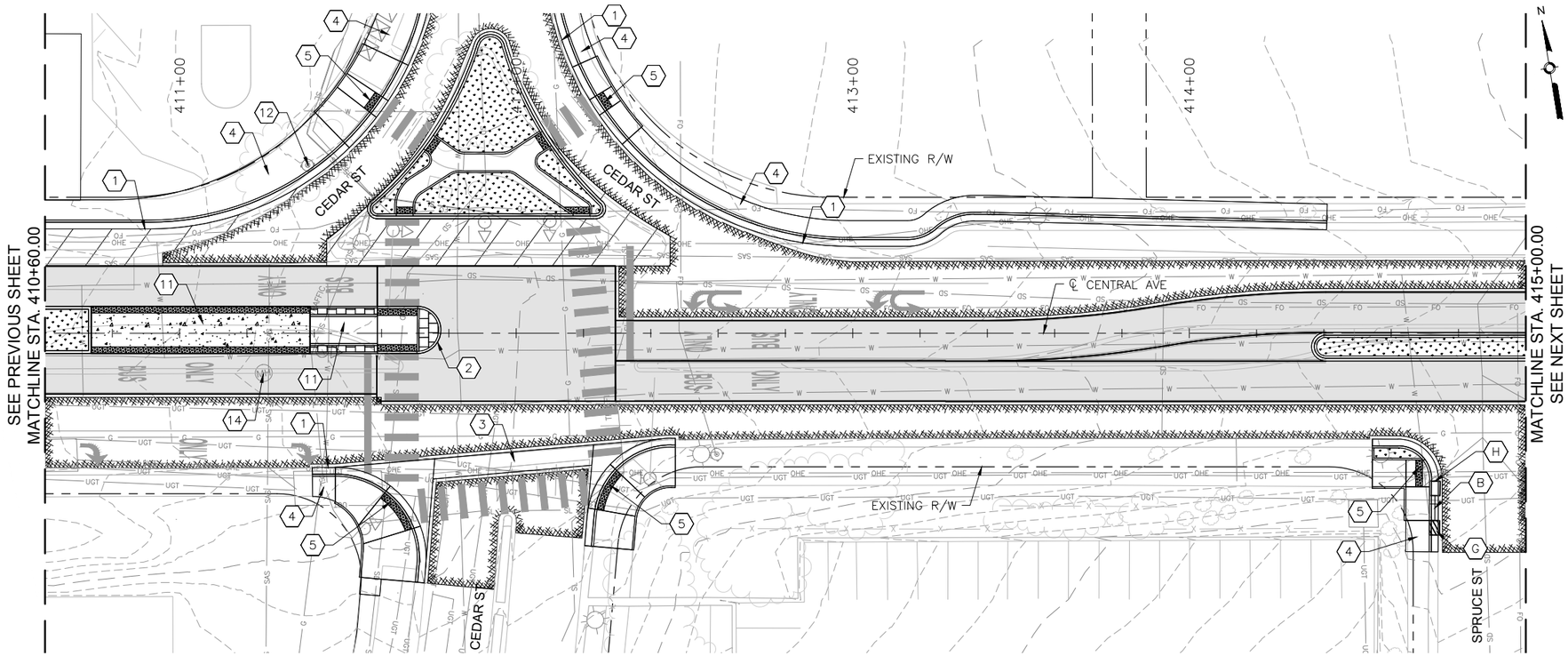

CENTRAL AVE

HORIZONTAL 0 20' 40'

VERTICAL 0 4' 8'

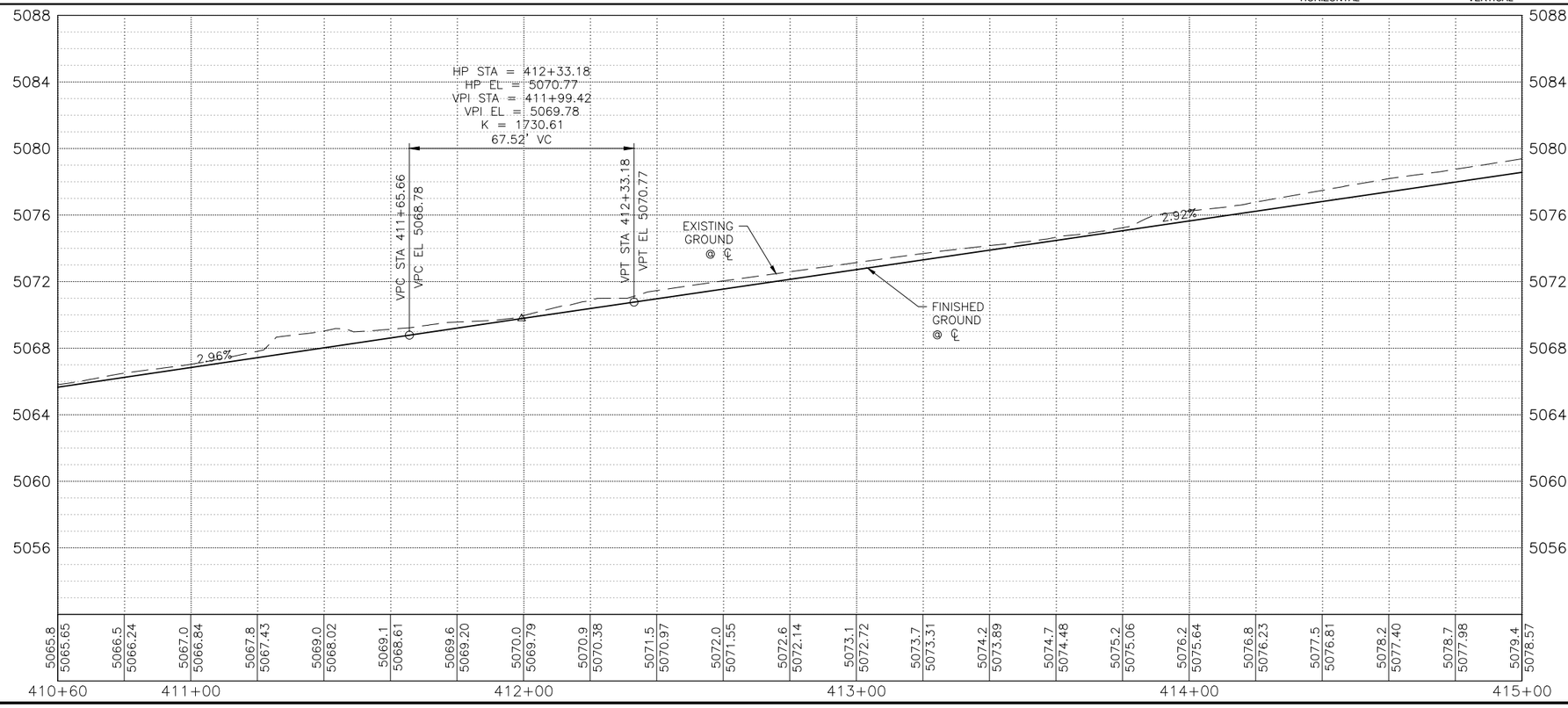

KEYED NOTES

1. BUILD COA STANDARD CURB & GUTTER. SEE STD. DWG. 2415A.
2. BUILD COA MEDIAN CURB & GUTTER. SEE STD. DWG. 2415B.
3. BUILD COA CONCRETE VALLEY GUTTER. SEE STD. DWG. 2420.
4. BUILD 4" CONCRETE SIDEWALK. SEE STD. DWG. 2430.
5. BUILD PARALLEL CURB RAMP.
6. BUILD ONE-WAY DIRECTIONAL CURB RAMP.
7. BUILD BI-DIRECTIONAL CURB RAMP.
8. BUILD PERPENDICULAR CURB RAMP.
9. BUILD RAMP SIDEWALK 6" CONCRETE DRIVEPAD. SEE STD. DWG. 2425.
10. BUILD OFFSET SIDEWALK 6" CONCRETE DRIVEPAD. SEE STD. DWG. 2425.
11. BUILD CONCRETE STATION PLATFORM AND RAMP. SEE STATION PLATFORM LAYOUT DETAILS.
12. RELOCATE FIRE HYDRANT.
13. ADJUST VALVE TO FINAL GRADE.
14. ADJUST MANHOLE TO FINAL GRADE.
15. REMOVE AND RELOCATE ELECTRIC POLE. (PERFORMED BY OTHERS)

DRAINAGE KEYED NOTES

A. CAP AND ABANDON EXISTING STORM DRAIN PIPE IN PLACE.
B. INSTALL NEW STORM DRAIN PIPE.
C. BUILD STORM INLET SINGLE "C" PER COA STD. DWG. 2205.
D. BUILD MANHOLE TYPE C PER COA STD. DWG. 2101.
E. ADJUST GRATE INLET.
F. BUILD STORM INLET TYPE "A" PER COA STD. DWG. 2201.
G. BUILD STORM INLET DOUBLE "C" PER COA STD. DWG. 2205.
H. BUILD JUNCTION BOX PER NMDOT STD. DWG. 623-01-1/1.
I. BUILD SIDEWALK CULVERT PER COA STD. DWG. 2236.

GENERAL NOTES

1. SEE CORRIDOR STANDARD PLAN SET FOR ALL CURB RAMP AND DRIVEPAD DETAILS.

LEGEND

- ART – MIXED FLOW TRAFFIC
- ART – DEDICATED LANES
- ART STATION
- ASPHALT PAVEMENT
- MILL AND OVERLAY LIMITS
- TEXTURED/COLORED MEDIAN PAVEMENT
- MEDIAN LANDSCAPE

2155 LOUISIANA BLVD NE, SUITE 9500
ALBUQUERQUE, NM 87110
MAIN: (505) 830-5400
FAX: (505) 830-5454

SURVEY INFORMATION
FIELD NOTES
NO. | BY | DATE

BENCHMARKS
PROJECT PRIMARY BENCHMARK: 5_K16A
A CITY OF ALBUQUERQUE 2 INCH BRASS DISC SET FLUSH IN THE SIDEWALK AND STAMPED "5-K16A". THE MONUMENT IS LOCATED ON THE NORTH SIDE OF CENTRAL AVE BETWEEN STANFORD DR AND COLUMBIA DR SE.
NM SPC CENTRAL ZONE GRID:
N: 1485016.971 USFT
E: 1530495.993 USFT
ELEV: 5174.054

AS BUILT INFORMATION
CONTRACTOR
WORK STARTED BY: DATE:
INSPECTOR'S ACCEPTANCE BY: DATE:
FIELD VERIFICATION BY: DATE:
DRAWINGS CORRECTED BY: DATE:

MICRO-FILM INFORMATION
RECORDED BY DATE:
NO.

30% REVIEW

PRELIMINARY
NOT FOR CONSTRUCTION
04/2015

NO.	DATE	BY	REMARKS

REVISIONS

DESIGN
DESIGNED BY: XX DATE: 4/9/2015
DRAWN BY: XX DATE: 4/9/2015
CHECKED BY: XX DATE: 4/9/2015

CITY OF ALBUQUERQUE
TRANSIT DEPARTMENT
ABQ RIDE

TITLE: CENTRAL AVENUE ALBUQUERQUE RAPID TRANSIT
ROADWAY PLAN & PROFILE

Design Review Committee	City Engineer Approval	Last Design Update	Mo./Day/Yr.	Mo./Day/Yr.

CITY PROJECT NO.	ZONE MAP NO.	SEGMENT NO.	SHEET	OF
631991	K15–K17	S4	70	186

Date: 29 Apr 2015 – 6:40pm User: amgutier
Drawing Name: RD_PNP01-11.dwg

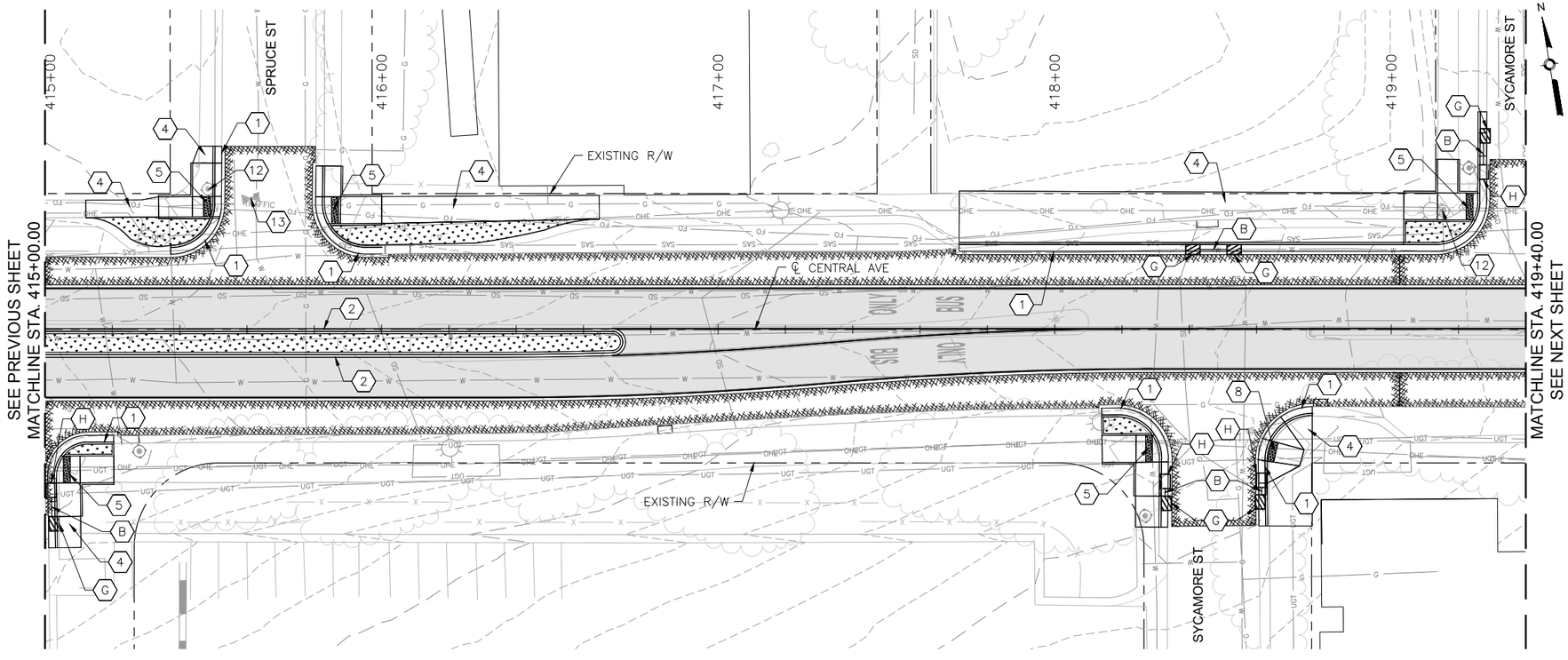

CENTRAL AVE

HORIZONTAL 0 20' 40'

VERTICAL 0 4' 8'

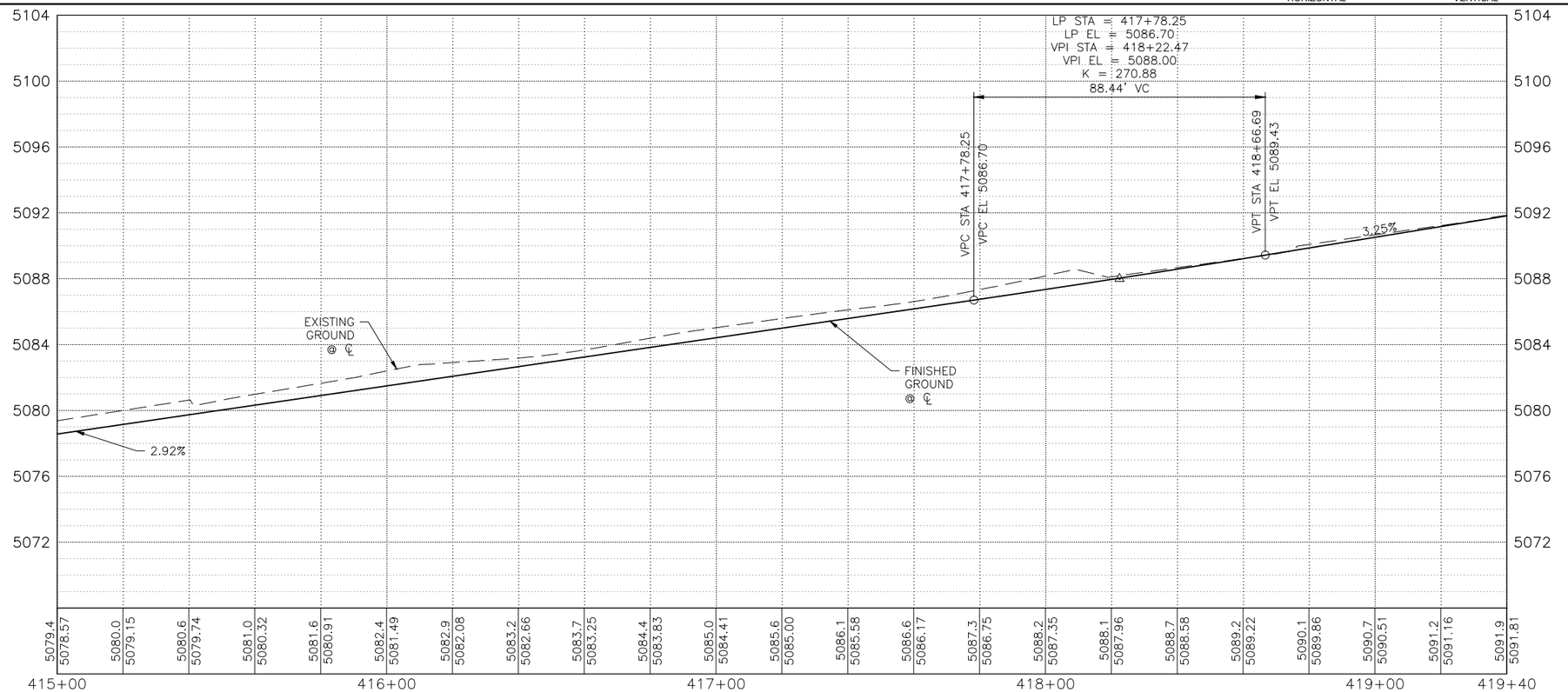

KEYED NOTES

1. BUILD COA STANDARD CURB & GUTTER. SEE STD. DWG. 2415A.
2. BUILD COA MEDIAN CURB & GUTTER. SEE STD. DWG. 2415B.
3. BUILD COA CONCRETE VALLEY GUTTER. SEE STD. DWG. 2420.
4. BUILD 4" CONCRETE SIDEWALK. SEE STD. DWG. 2430.
5. BUILD PARALLEL CURB RAMP.
6. BUILD ONE-WAY DIRECTIONAL CURB RAMP.
7. BUILD BI-DIRECTIONAL CURB RAMP.
8. BUILD PERPENDICULAR CURB RAMP.
9. BUILD RAMP SIDEWALK 6" CONCRETE DRIVEPAD. SEE STD. DWG. 2425.
10. BUILD OFFSET SIDEWALK 6" CONCRETE DRIVEPAD. SEE STD. DWG. 2425.
11. BUILD CONCRETE STATION PLATFORM AND RAMP. SEE STATION PLATFORM LAYOUT DETAILS.
12. RELOCATE FIRE HYDRANT.
13. ADJUST VALVE TO FINAL GRADE.
14. ADJUST MANHOLE TO FINAL GRADE.
15. REMOVE AND RELOCATE ELECTRIC POLE. (PERFORMED BY OTHERS)

DRAINAGE KEYED NOTES

A. CAP AND ABANDON EXISTING STORM DRAIN PIPE IN PLACE.
B. INSTALL NEW STORM DRAIN PIPE.
C. BUILD STORM INLET SINGLE "C" PER COA STD. DWG. 2205.
D. BUILD MANHOLE TYPE C PER COA STD. DWG. 2101.
E. ADJUST GRATE INLET.
F. BUILD STORM INLET TYPE "A" PER COA STD. DWG. 2201.
G. BUILD STORM INLET DOUBLE "C" PER COA STD. DWG. 2205.
H. BUILD JUNCTION BOX PER NMDOT STD. DWG. 623-01-1/1.
I. BUILD SIDEWALK CULVERT PER COA STD. DWG. 2236.

GENERAL NOTES

1. SEE CORRIDOR STANDARD PLAN SET FOR ALL CURB RAMP AND DRIVEPAD DETAILS.

LEGEND

- ART - MIXED FLOW TRAFFIC
- ART - DEDICATED LANES
- ART STATION
- ASPHALT PAVEMENT
- MILL AND OVERLAY LIMITS
- TEXTURED/COLORED MEDIAN PAVEMENT
- MEDIAN LANDSCAPE

2155 LOUISIANA BLVD NE, SUITE 9500
ALBUQUERQUE, NM 87110
MAIN: (505) 830-5400
FAX: (505) 830-5454

SURVEY INFORMATION
FIELD NOTES
NO. | BY | DATE

BENCHMARKS
PROJECT PRIMARY BENCHMARK: 5_K16A
A CITY OF ALBUQUERQUE 2 INCH BRASS DISC SET FLUSH IN THE SIDEWALK AND STAMPED "5-K16A". THE MONUMENT IS LOCATED ON THE NORTH SIDE OF CENTRAL AVE BETWEEN STANFORD DR AND COLUMBIA DR SE.
NM SPC CENTRAL ZONE GRID:
N: 1485016.971 USFT
E: 1530495.993 USFT
ELEV: 5174.054

AS BUILT INFORMATION
CONTRACTOR
WORK STARTED BY: DATE:
INSPECTOR'S ACCEPTANCE BY: DATE:
FIELD VERIFICATION BY: DATE:
DRAWINGS CORRECTED BY: DATE:

MICRO-FILM INFORMATION
RECORDED BY DATE:
NO.

30% REVIEW
PRELIMINARY
NOT FOR CONSTRUCTION
04/2015

NO.	DATE	REMARKS	BY

REVISIONS
DESIGN
DESIGNED BY: XX DATE: 4/9/2015
DRAWN BY: XX DATE: 4/9/2015
CHECKED BY: XX DATE: 4/9/2015

CITY OF ALBUQUERQUE
TRANSIT DEPARTMENT
ABQ RIDE

TITLE: CENTRAL AVENUE ALBUQUERQUE RAPID TRANSIT
ROADWAY PLAN & PROFILE

Design Review Committee	City Engineer Approval	Last Design Update	Mo./Day/Yr.	Mo./Day/Yr.

CITY PROJECT NO.	ZONE MAP NO.	SEGMENT NO.	SHEET	OF
631991	K15-K17	S4	71	186

Date: 29 Apr 2015 - 6:42pm User: amgutier
Drawing Name: RD_PNP01-11.dwg

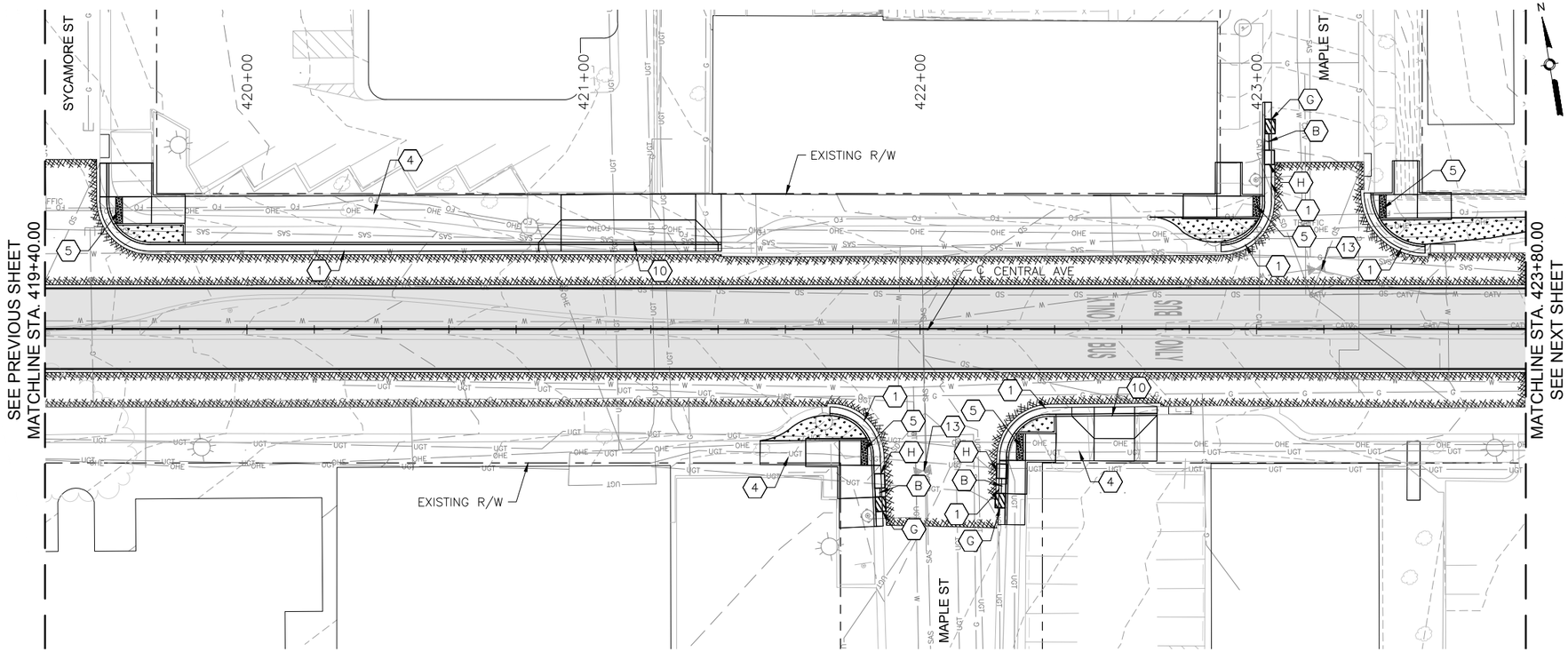

CENTRAL AVE

HORIZONTAL 0 20' 40'

VERTICAL 0 4' 8'

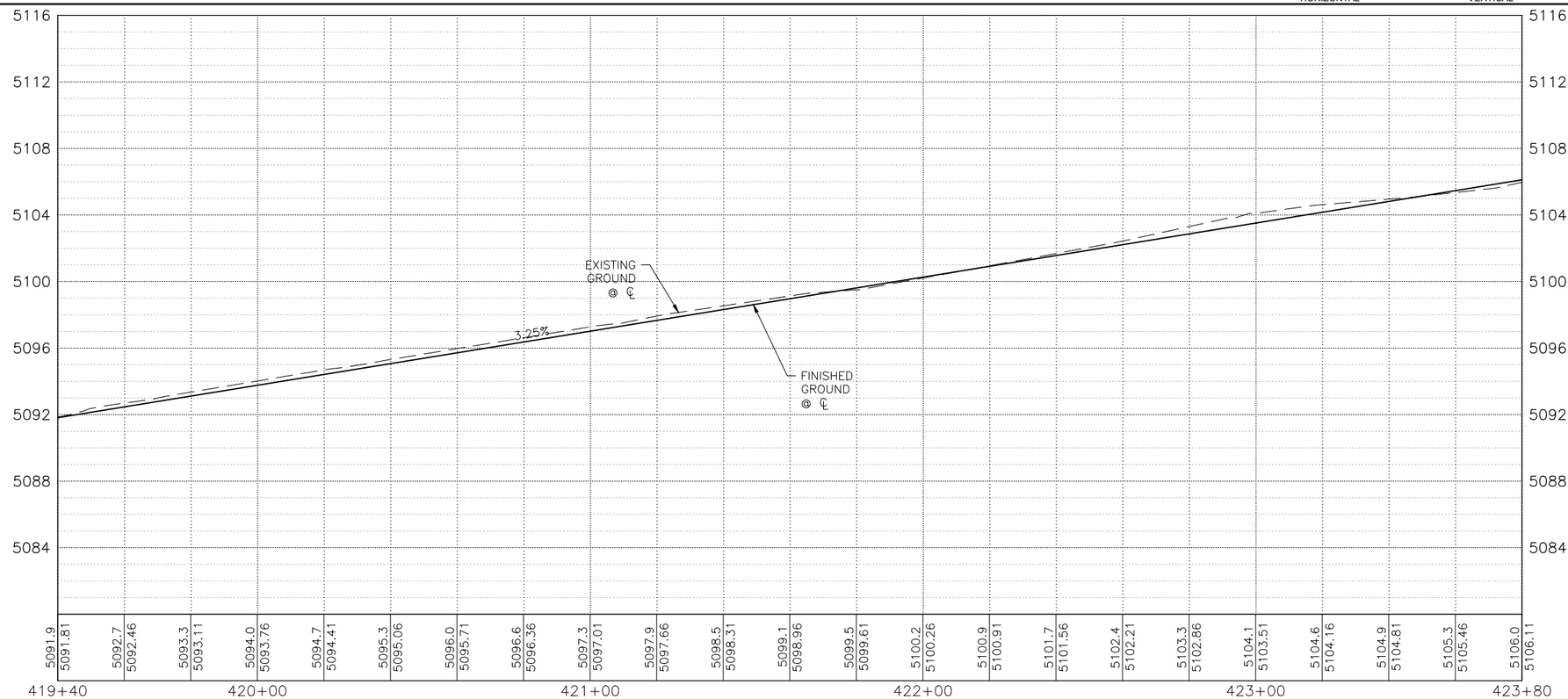

KEYED NOTES

1. BUILD COA STANDARD CURB & GUTTER. SEE STD. DWG. 2415A.
2. BUILD COA MEDIAN CURB & GUTTER. SEE STD. DWG. 2415B.
3. BUILD COA CONCRETE VALLEY GUTTER. SEE STD. DWG. 2420.
4. BUILD 4" CONCRETE SIDEWALK. SEE STD. DWG. 2430.
5. BUILD PARALLEL CURB RAMP.
6. BUILD ONE-WAY DIRECTIONAL CURB RAMP.
7. BUILD BI-DIRECTIONAL CURB RAMP.
8. BUILD PERPENDICULAR CURB RAMP.
9. BUILD RAMP SIDEWALK 6" CONCRETE DRIVEPAD. SEE STD. DWG. 2425.
10. BUILD OFFSET SIDEWALK 6" CONCRETE DRIVEPAD. SEE STD. DWG. 2425.
11. BUILD CONCRETE STATION PLATFORM AND RAMP. SEE STATION PLATFORM LAYOUT DETAILS.
12. RELOCATE FIRE HYDRANT.
13. ADJUST VALVE TO FINAL GRADE.
14. ADJUST MANHOLE TO FINAL GRADE.
15. REMOVE AND RELOCATE ELECTRIC POLE. (PERFORMED BY OTHERS)

DRAINAGE KEYED NOTES

A. CAP AND ABANDON EXISTING STORM DRAIN PIPE IN PLACE.
B. INSTALL NEW STORM DRAIN PIPE.
C. BUILD STORM INLET SINGLE "C" PER COA STD. DWG. 2205.
D. BUILD MANHOLE TYPE C PER COA STD. DWG. 2101.
E. ADJUST GRATE INLET.
F. BUILD STORM INLET TYPE "A" PER COA STD. DWG. 2201.
G. BUILD STORM INLET DOUBLE "C" PER COA STD. DWG. 2205.
H. BUILD JUNCTION BOX PER NMDOT STD. DWG. 623-01-1/1.
I. BUILD SIDEWALK CULVERT PER COA STD. DWG. 2236.

GENERAL NOTES

1. SEE CORRIDOR STANDARD PLAN SET FOR ALL CURB RAMP AND DRIVEPAD DETAILS.

LEGEND

- ART – MIXED FLOW TRAFFIC
- ART – DEDICATED LANES
- ART STATION
- ASPHALT PAVEMENT
- MILL AND OVERLAY LIMITS
- TEXTURED/COLORED MEDIAN PAVEMENT
- MEDIAN LANDSCAPE

2155 LOUISIANA BLVD NE, SUITE 9500
ALBUQUERQUE, NM 87110
MAIN: (505) 830-5400
FAX: (505) 830-5454

SURVEY INFORMATION
FIELD NOTES BY DATE NO.

AS BUILT INFORMATION
BENCHMARKS
PROJECT PRIMARY BENCHMARK: 5_K16A
A CITY OF ALBUQUERQUE 2 INCH BRASS DISC SET FLUSH IN THE SIDEWALK AND STAMPED "5-K16A". THE MONUMENT IS LOCATED ON THE NORTH SIDE OF CENTRAL AVE BETWEEN STANFORD DR AND COLUMBIA DR SE.
NM SPC CENTRAL ZONE GRID:
N: 1485016.971 USFT
E: 1530495.993 USFT
ELEV: 5174.054

CONTRACTOR
WORK STARTED BY: DATE:
INSPECTOR'S ACCEPTANCE BY: DATE:
FIELD VERIFICATION BY: DATE:
DRAWINGS CORRECTED BY: DATE:

MICRO-FILM INFORMATION
RECORDED BY DATE:
NO.

30% REVIEW

PRELIMINARY
NOT FOR CONSTRUCTION
04/2015

REVISIONS / DESIGN

NO.	DATE	REMARKS	BY
		DESIGNED BY: XX	DATE: 4/9/2015
		DRAWN BY: XX	DATE: 4/9/2015
		CHECKED BY: XX	DATE: 4/9/2015

ABQ RIDE

CITY OF ALBUQUERQUE
TRANSIT DEPARTMENT
ABQ RIDE

TITLE: CENTRAL AVENUE ALBUQUERQUE RAPID TRANSIT
ROADWAY PLAN & PROFILE

Design Review Committee	City Engineer Approval	Last Design Update	Mo./Day/Yr.	Mo./Day/Yr.

CITY PROJECT NO.	ZONE MAP NO.	SEGMENT NO.	SHEET	OF
631991	K15-K17	S4	72	186

Date: 29 Apr 2015 – 6:43pm User: amgutier
Drawing Name: RD_PNP01-11.dwg

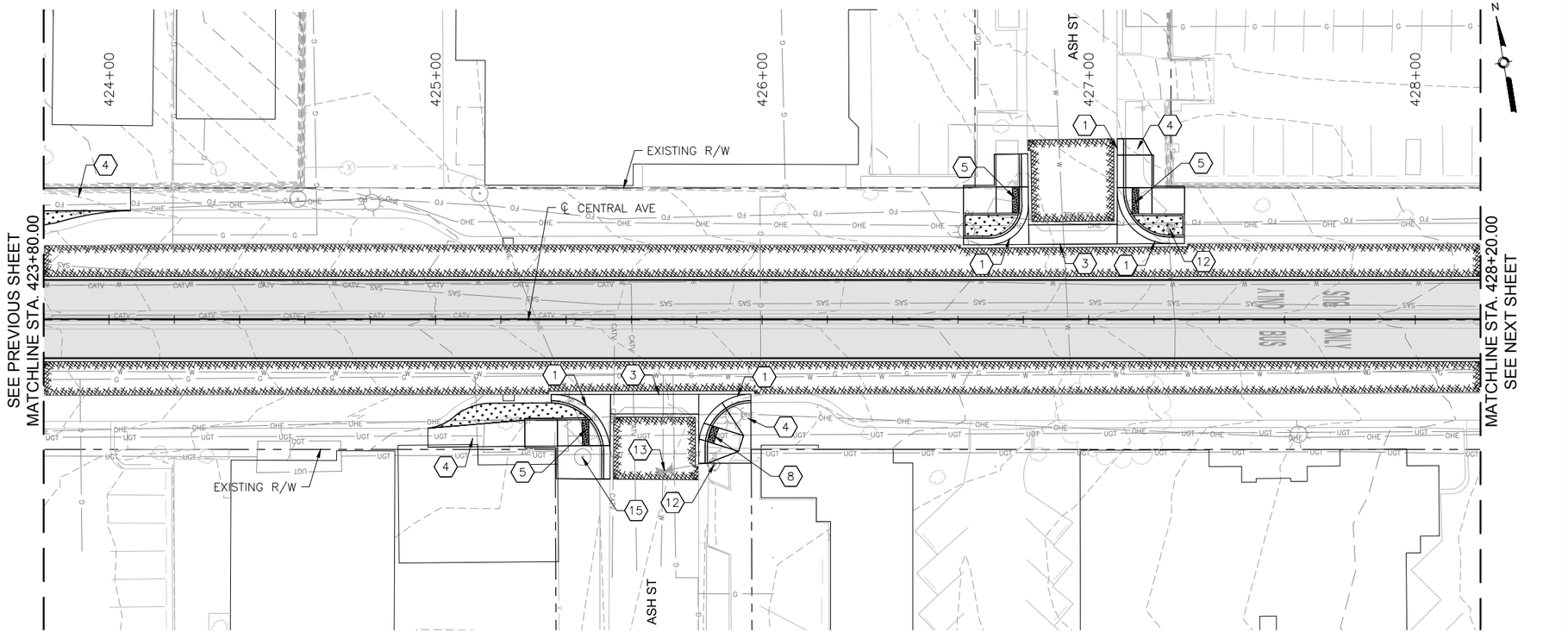

CENTRAL AVE

HORIZONTAL 0 20' 40'

VERTICAL 0 4' 8'

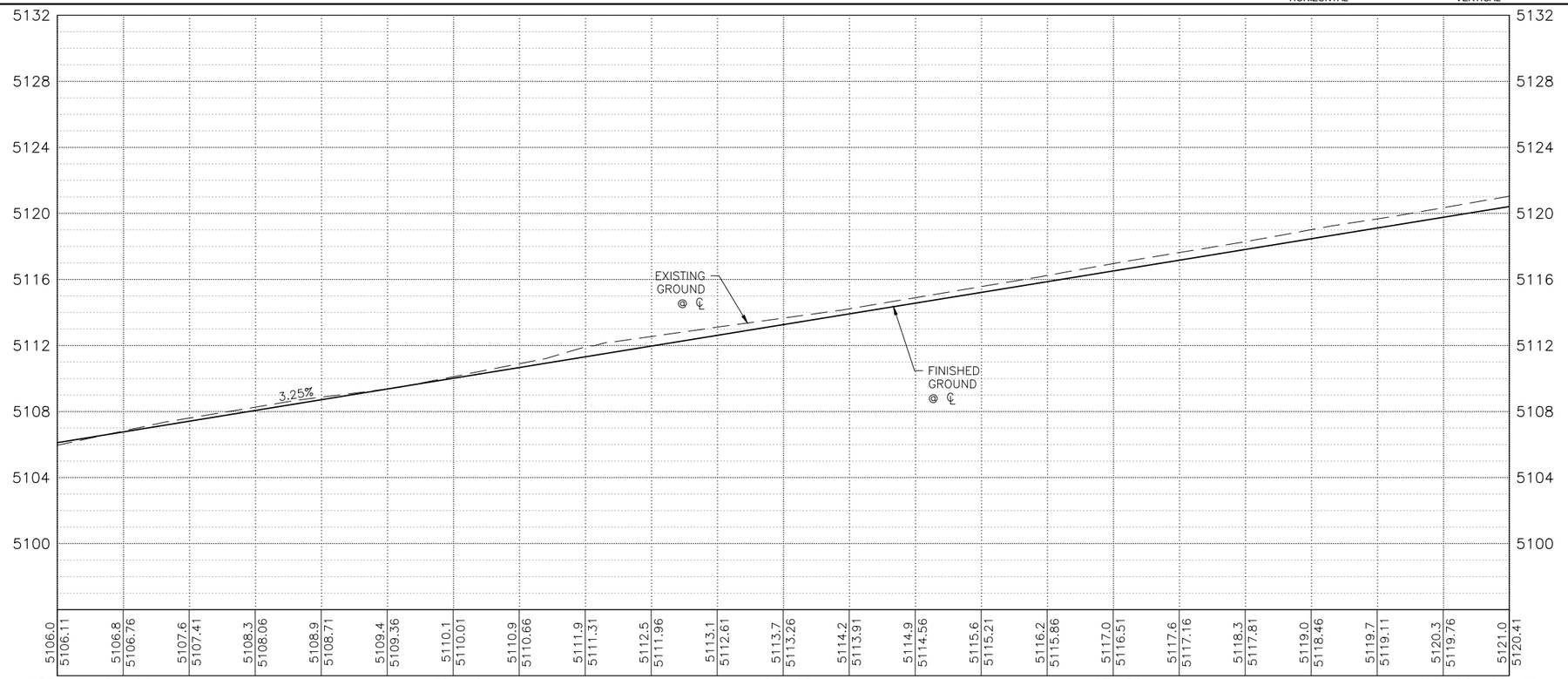

KEYED NOTES

1. BUILD COA STANDARD CURB & GUTTER. SEE STD. DWG. 2415A.
2. BUILD COA MEDIAN CURB & GUTTER. SEE STD. DWG. 2415B.
3. BUILD COA CONCRETE VALLEY GUTTER. SEE STD. DWG. 2420.
4. BUILD 4" CONCRETE SIDEWALK. SEE STD. DWG. 2430.
5. BUILD PARALLEL CURB RAMP.
6. BUILD ONE-WAY DIRECTIONAL CURB RAMP.
7. BUILD BI-DIRECTIONAL CURB RAMP.
8. BUILD PERPENDICULAR CURB RAMP.
9. BUILD RAMP SIDEWALK 6" CONCRETE DRIVEPAD. SEE STD. DWG. 2425.
10. BUILD OFFSET SIDEWALK 6" CONCRETE DRIVEPAD. SEE STD. DWG. 2425.
11. BUILD CONCRETE STATION PLATFORM AND RAMP. SEE STATION PLATFORM LAYOUT DETAILS.
12. RELOCATE FIRE HYDRANT.
13. ADJUST VALVE TO FINAL GRADE.
14. ADJUST MANHOLE TO FINAL GRADE.
15. REMOVE AND RELOCATE ELECTRIC POLE. (PERFORMED BY OTHERS)

DRAINAGE KEYED NOTES

A. CAP AND ABANDON EXISTING STORM DRAIN PIPE IN PLACE.
B. INSTALL NEW STORM DRAIN PIPE.
C. BUILD STORM INLET SINGLE "C" PER COA STD. DWG. 2205.
D. BUILD MANHOLE TYPE C PER COA STD. DWG. 2101.
E. ADJUST GRATE INLET.
F. BUILD STORM INLET TYPE "A" PER COA STD. DWG. 2201.
G. BUILD STORM INLET DOUBLE "C" PER COA STD. DWG. 2205.
H. BUILD JUNCTION BOX PER NMDOT STD. DWG. 623-01-1/1.
I. BUILD SIDEWALK CULVERT PER COA STD. DWG. 2236.

GENERAL NOTES

1. SEE CORRIDOR STANDARD PLAN SET FOR ALL CURB RAMP AND DRIVEPAD DETAILS.

LEGEND

- ART – MIXED FLOW TRAFFIC
- ART – DEDICATED LANES
- ART STATION
- ASPHALT PAVEMENT
- MILL AND OVERLAY LIMITS
- TEXTURED/COLORED MEDIAN PAVEMENT
- MEDIAN LANDSCAPE

2155 LOUISIANA BLVD NE, SUITE 9500
ALBUQUERQUE, NM 87110
MAIN: (505) 830-5400
FAX: (505) 830-5454

SURVEY INFORMATION
FIELD NOTES
NO. | BY | DATE

BENCHMARKS
PROJECT PRIMARY BENCHMARK: 5_K16A
A CITY OF ALBUQUERQUE 2 INCH BRASS DISC SET FLUSH IN THE SIDEWALK AND STAMPED "5-K16A". THE MONUMENT IS LOCATED ON THE NORTH SIDE OF CENTRAL AVE BETWEEN STANFORD DR AND COLUMBIA DR SE.
NM SPC CENTRAL ZONE GRID:
N: 1485016.971 USFT
E: 1530495.993 USFT
ELLEV: 5174.054

AS BUILT INFORMATION
CONTRACTOR
WORK INSPECTOR'S ACCEPTANCE BY DATE:
FIELD VERIFICATION BY DATE:
DRAWINGS CORRECTED BY DATE:

MICRO-FILM INFORMATION
RECORDED BY DATE:
NO.

30% REVIEW

PRELIMINARY
NOT FOR CONSTRUCTION
04/2015

REVISIONS
NO. | DATE | REMARKS | BY

DESIGN
DESIGNED BY: XX DATE: 4/9/2015
DRAWN BY: XX DATE: 4/9/2015
CHECKED BY: XX DATE: 4/9/2015

CITY OF ALBUQUERQUE
TRANSIT DEPARTMENT
ABQ RIDE

TITLE: CENTRAL AVENUE ALBUQUERQUE RAPID TRANSIT
ROADWAY PLAN & PROFILE

Design Review Committee	City Engineer Approval	Last Design Update	Mo./Day/Yr.	Mo./Day/Yr.

CITY PROJECT NO.	ZONE MAP NO.	SEGMENT NO.	SHEET	OF
631991	K15-K17	S4	73	186

Date: 29 Apr 2015 - 6:45pm User: amgutier
Drawing Name: RD_PNP01-11.dwg

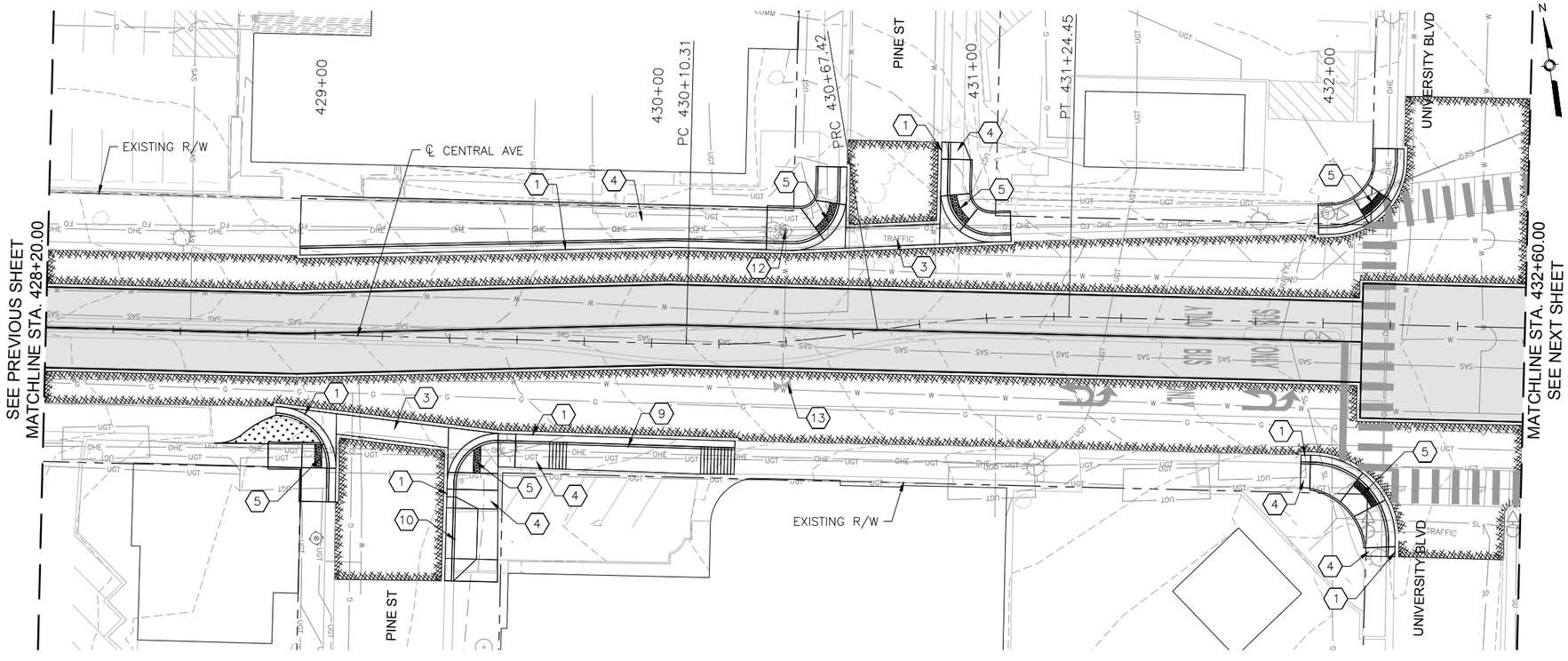

CENTRAL AVE

HORIZONTAL 0 20' 40'

VERTICAL 0 4' 8'

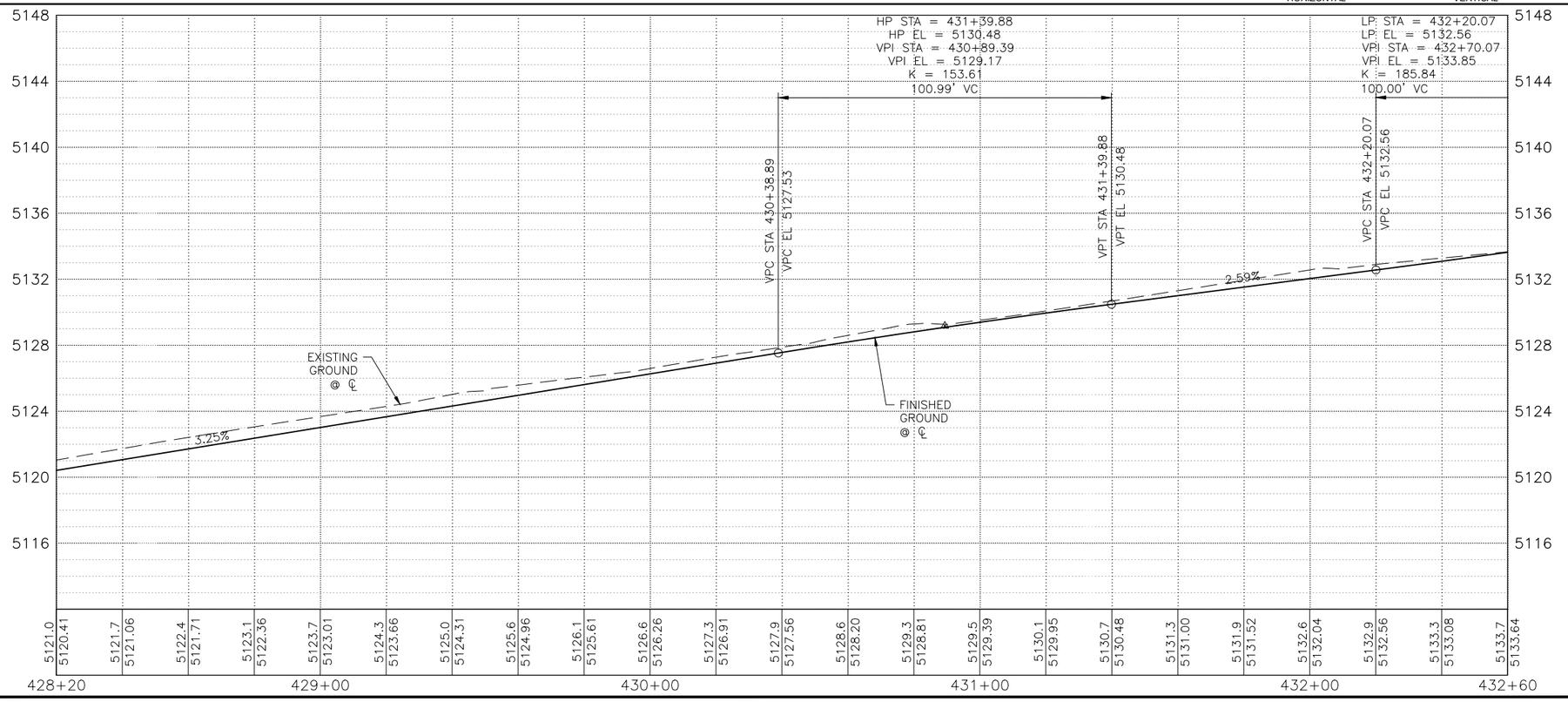

KEYED NOTES

1. BUILD COA STANDARD CURB & GUTTER. SEE STD. DWG. 2415A.
2. BUILD COA MEDIAN CURB & GUTTER. SEE STD. DWG. 2415B.
3. BUILD COA CONCRETE VALLEY GUTTER. SEE STD. DWG. 2420.
4. BUILD 4" CONCRETE SIDEWALK. SEE STD. DWG. 2430.
5. BUILD PARALLEL CURB RAMP.
6. BUILD ONE-WAY DIRECTIONAL CURB RAMP.
7. BUILD BI-DIRECTIONAL CURB RAMP.
8. BUILD PERPENDICULAR CURB RAMP.
9. BUILD RAMP SIDEWALK 6" CONCRETE DRIVEPAD. SEE STD. DWG. 2425.
10. BUILD OFFSET SIDEWALK 6" CONCRETE DRIVEPAD. SEE STD. DWG. 2425.
11. BUILD CONCRETE STATION PLATFORM AND RAMP. SEE STATION PLATFORM LAYOUT DETAILS.
12. RELOCATE FIRE HYDRANT.
13. ADJUST VALVE TO FINAL GRADE.
14. ADJUST MANHOLE TO FINAL GRADE.
15. REMOVE AND RELOCATE ELECTRIC POLE. (PERFORMED BY OTHERS)

DRAINAGE KEYED NOTES

A. CAP AND ABANDON EXISTING STORM DRAIN PIPE IN PLACE.
B. INSTALL NEW STORM DRAIN PIPE.
C. BUILD STORM INLET SINGLE "C" PER COA STD. DWG. 2205.
D. BUILD MANHOLE TYPE C PER COA STD. DWG. 2101.
E. ADJUST GRATE INLET.
F. BUILD STORM INLET TYPE "A" PER COA STD. DWG. 2201.
G. BUILD STORM INLET DOUBLE "C" PER COA STD. DWG. 2205.
H. BUILD JUNCTION BOX PER NMDOT STD. DWG. 623-01-1/1.
I. BUILD SIDEWALK CULVERT PER COA STD. DWG. 2236.

GENERAL NOTES

1. SEE CORRIDOR STANDARD PLAN SET FOR ALL CURB RAMP AND DRIVEPAD DETAILS.

LEGEND

- ART – MIXED FLOW TRAFFIC
- ART – DEDICATED LANES
- ART STATION
- ASPHALT PAVEMENT
- MILL AND OVERLAY LIMITS
- TEXTURED/COLORED MEDIAN PAVEMENT
- MEDIAN LANDSCAPE

2155 LOUISIANA BLVD NE, SUITE 9500
ALBUQUERQUE, NM 87110
MAIN: (505) 830-5400
FAX: (505) 830-5454

SURVEY INFORMATION
FIELD NOTES: NO. | BY | DATE

BENCHMARKS
PROJECT PRIMARY BENCHMARK: 5_K16A
A CITY OF ALBUQUERQUE 2 INCH BRASS DISC SET FLUSH IN THE SIDEWALK AND STAMPED "5-K16A". THE MONUMENT IS LOCATED ON THE NORTH SIDE OF CENTRAL AVE BETWEEN STANFORD DR AND COLUMBIA DR SE.
NM SPC CENTRAL ZONE GRID:
N: 1485016.971 USFT
E: 1530495.993 USFT
ELLEV: 5174.054

AS BUILT INFORMATION
CONTRACTOR
WORK STARTED BY: DATE:
INSPECTOR'S ACCEPTANCE BY: DATE:
FIELD VERIFICATION BY: DATE:
DRAWINGS CORRECTED BY: DATE:

MICRO-FILM INFORMATION
RECORDED BY: DATE:
NO.

30% REVIEW
PRELIMINARY
NOT FOR CONSTRUCTION
04/2015

NO.	DATE	REMARKS	BY

REVISIONS
DESIGN
DESIGNED BY: XX DATE: 4/9/2015
DRAWN BY: XX DATE: 4/9/2015
CHECKED BY: XX DATE: 4/9/2015

CITY OF ALBUQUERQUE
TRANSIT DEPARTMENT
ABQ RIDE

TITLE: CENTRAL AVENUE ALBUQUERQUE RAPID TRANSIT
ROADWAY PLAN & PROFILE

Design Review Committee	City Engineer Approval	Last Design Update	Mo./Day/Yr.	Mo./Day/Yr.

CITY PROJECT NO.	ZONE MAP NO.	SEGMENT NO.	SHEET	OF
631991	K15–K17	S4	74	186

Date: 29 Apr 2015 – 6:47pm User: amgutier
Drawing Name: RD_PNP01-11.dwg

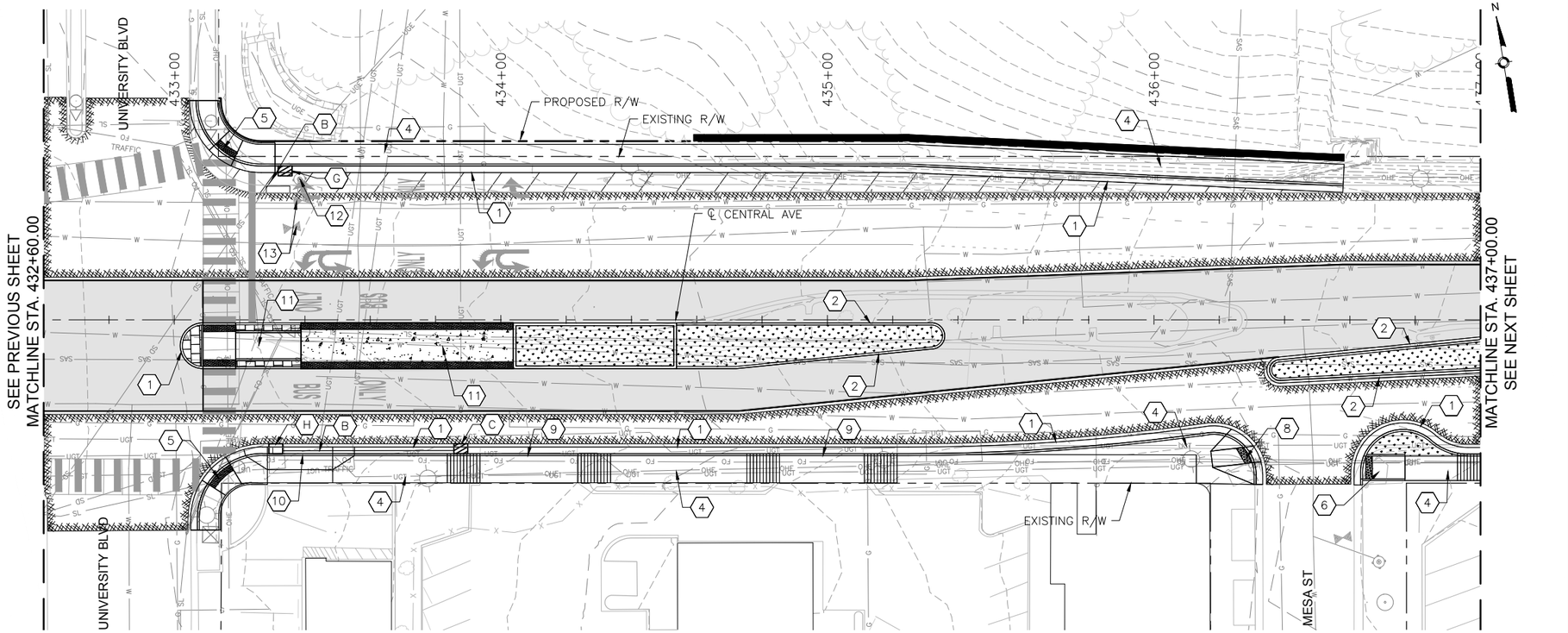

CENTRAL AVE

HORIZONTAL 0 20' 40'

VERTICAL 0 4' 8'

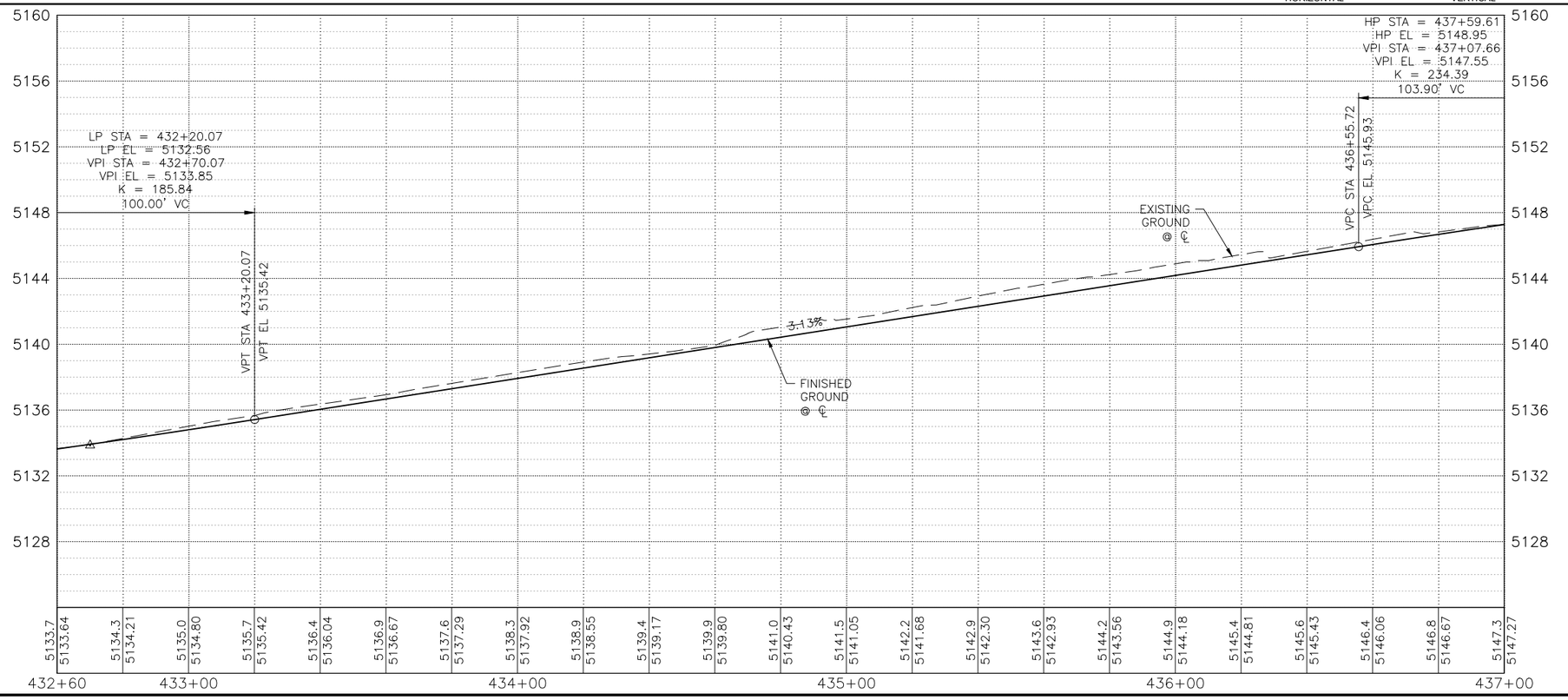

KEYED NOTES

1. BUILD COA STANDARD CURB & GUTTER. SEE STD. DWG. 2415A.
2. BUILD COA MEDIAN CURB & GUTTER. SEE STD. DWG. 2415B.
3. BUILD COA CONCRETE VALLEY GUTTER. SEE STD. DWG. 2420.
4. BUILD 4" CONCRETE SIDEWALK. SEE STD. DWG. 2430.
5. BUILD PARALLEL CURB RAMP.
6. BUILD ONE-WAY DIRECTIONAL CURB RAMP.
7. BUILD BI-DIRECTIONAL CURB RAMP.
8. BUILD PERPENDICULAR CURB RAMP.
9. BUILD RAMP SIDEWALK 6" CONCRETE DRIVEPAD. SEE STD. DWG. 2425.
10. BUILD OFFSET SIDEWALK 6" CONCRETE DRIVEPAD. SEE STD. DWG. 2425.
11. BUILD CONCRETE STATION PLATFORM AND RAMP. SEE STATION PLATFORM LAYOUT DETAILS.
12. RELOCATE FIRE HYDRANT.
13. ADJUST VALVE TO FINAL GRADE.
14. ADJUST MANHOLE TO FINAL GRADE.
15. REMOVE AND RELOCATE ELECTRIC POLE. (PERFORMED BY OTHERS)

DRAINAGE KEYED NOTES

A. CAP AND ABANDON EXISTING STORM DRAIN PIPE IN PLACE.
B. INSTALL NEW STORM DRAIN PIPE.
C. BUILD STORM INLET SINGLE "C" PER COA STD. DWG. 2205.
D. BUILD MANHOLE TYPE C PER COA STD. DWG. 2101.
E. ADJUST GRATE INLET.
F. BUILD STORM INLET TYPE "A" PER COA STD. DWG. 2201.
G. BUILD STORM INLET DOUBLE "C" PER COA STD. DWG. 2205.
H. BUILD JUNCTION BOX PER NMDOT STD. DWG. 623-01-1/1.
I. BUILD SIDEWALK CULVERT PER COA STD. DWG. 2236.

GENERAL NOTES

1. SEE CORRIDOR STANDARD PLAN SET FOR ALL CURB RAMP AND DRIVEPAD DETAILS.

LEGEND

- ART - MIXED FLOW TRAFFIC
- ART - DEDICATED LANES
- ART STATION
- ASPHALT PAVEMENT
- MILL AND OVERLAY LIMITS
- TEXTURED/COLORED MEDIAN PAVEMENT
- MEDIAN LANDSCAPE

2155 LOUISIANA BLVD NE, SUITE 9500
ALBUQUERQUE, NM 87110
MAIN: (505) 830-5400
FAX: (505) 830-5454

SURVEY INFORMATION
FIELD NOTES
NO. | BY | DATE

AS BUILT INFORMATION
CONTRACTOR
DATE:
WORK STARTED BY
DATE:
INSPECTOR'S ACCEPTANCE BY
DATE:
FIELD VERIFICATION BY
DATE:
DRAWINGS CORRECTED BY
DATE:

BENCHMARKS
PROJECT PRIMARY BENCHMARK: 5_K16A
A CITY OF ALBUQUERQUE 2 INCH BRASS DISC SET FLUSH IN THE SIDEWALK AND STAMPED "5-K16A". THE MONUMENT IS LOCATED ON THE NORTH SIDE OF CENTRAL AVE BETWEEN STANFORD DR AND COLUMBIA DR SE.
NM SPC CENTRAL ZONE GRID:
N: 1485016.971 USFT
E: 1530495.993 USFT
ELEV: 5174.054

MICRO-FILM INFORMATION
RECORDED BY
DATE:
NO.

30% REVIEW

PRELIMINARY
NOT FOR CONSTRUCTION
04/2015

REVISIONS / DESIGN

NO.	DATE	REMARKS	BY
		DESIGNED BY: XX	DATE: 4/9/2015
		DRAWN BY: XX	DATE: 4/9/2015
		CHECKED BY: XX	DATE: 4/9/2015

ABQ RIDE

CITY OF ALBUQUERQUE
TRANSIT DEPARTMENT
ABQ RIDE

TITLE: CENTRAL AVENUE ALBUQUERQUE RAPID TRANSIT
ROADWAY PLAN & PROFILE

Design Review Committee	City Engineer Approval	Last Design Update	Mo./Day/Yr.	Mo./Day/Yr.

CITY PROJECT NO.	ZONE MAP NO.	SEGMENT NO.	SHEET	OF
631991	K15-K17	S4	75	186

Date: 29 Apr 2015 - 6:48pm User: amgutier
Drawing Name: RD_PNP01-11.dwg

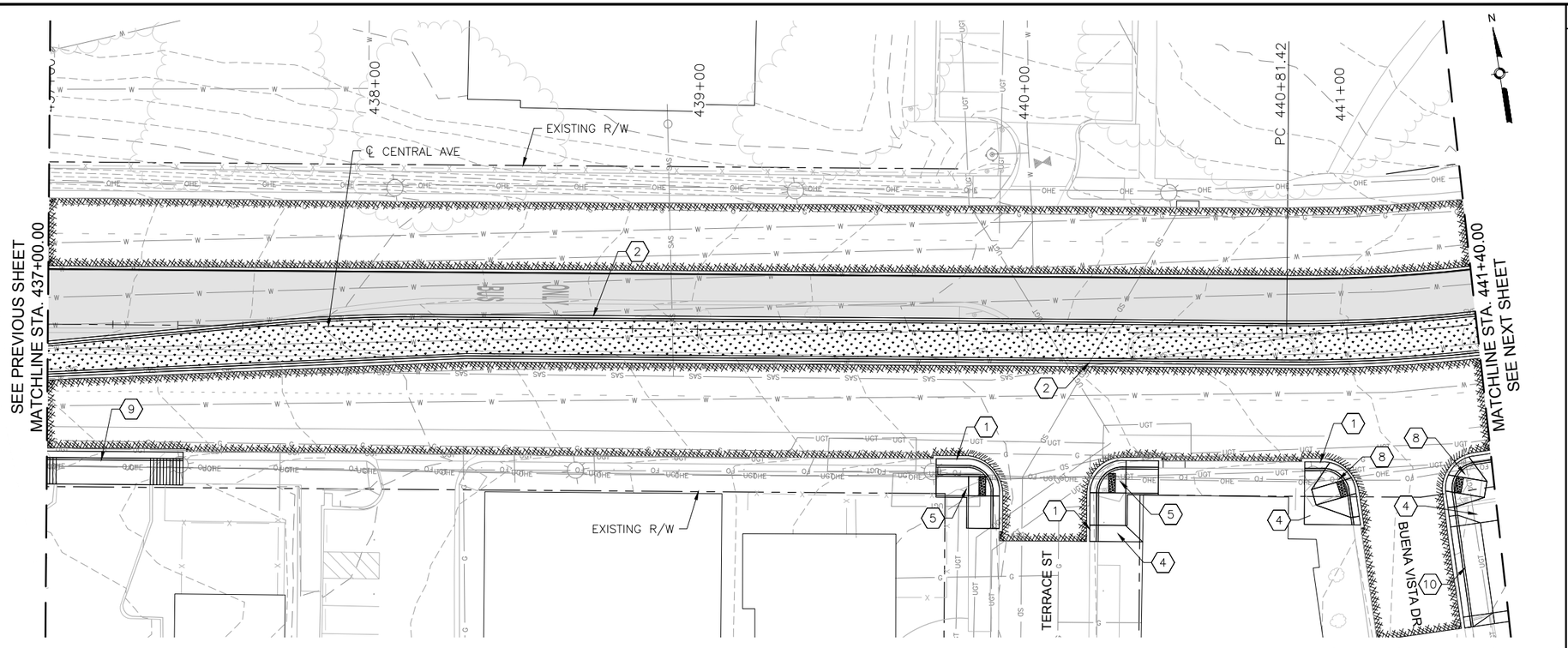

CENTRAL AVE

HORIZONTAL 0 20' 40'

VERTICAL 0 4' 8'

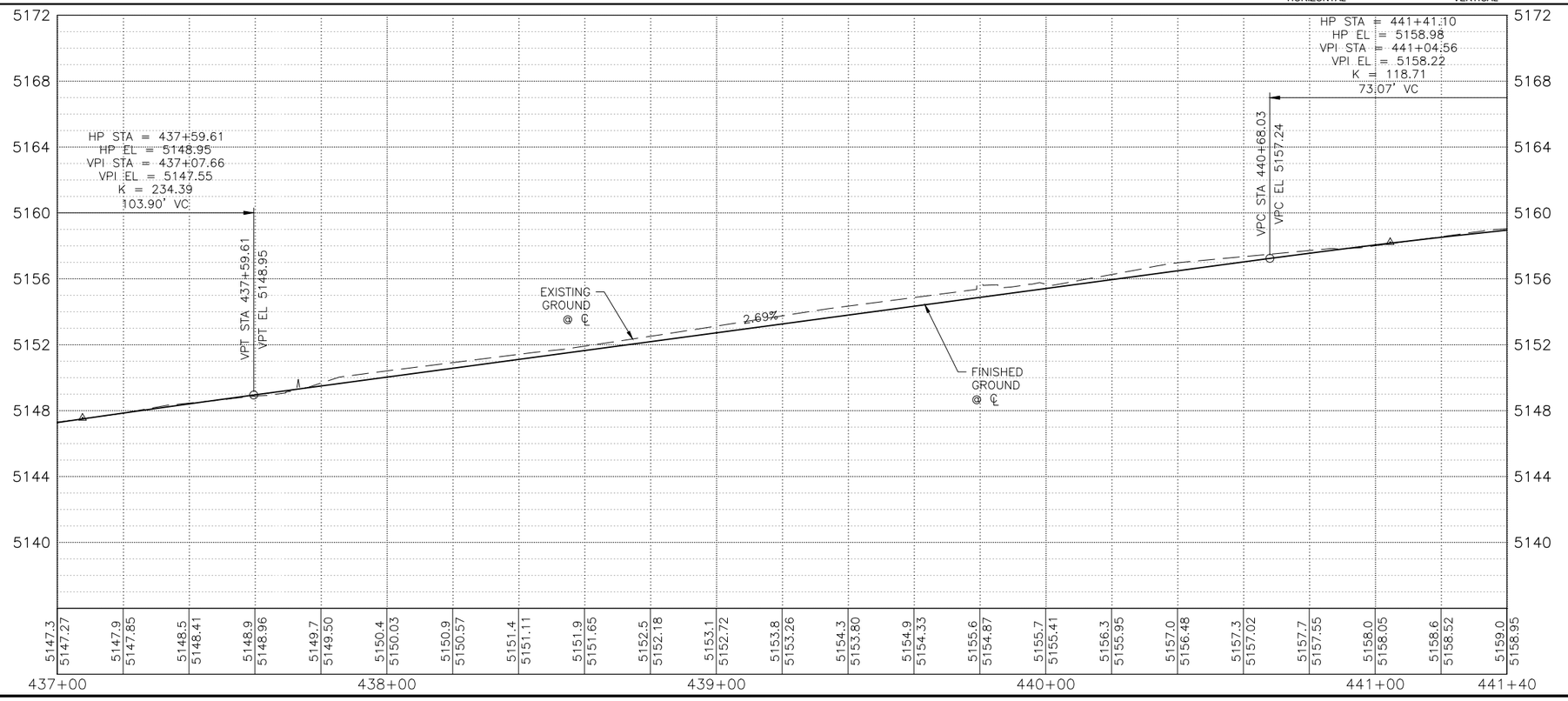

KEYED NOTES

1. BUILD COA STANDARD CURB & GUTTER. SEE STD. DWG. 2415A.
2. BUILD COA MEDIAN CURB & GUTTER. SEE STD. DWG. 2415B.
3. BUILD COA CONCRETE VALLEY GUTTER. SEE STD. DWG. 2420.
4. BUILD 4" CONCRETE SIDEWALK. SEE STD. DWG. 2430.
5. BUILD PARALLEL CURB RAMP.
6. BUILD ONE-WAY DIRECTIONAL CURB RAMP.
7. BUILD BI-DIRECTIONAL CURB RAMP.
8. BUILD PERPENDICULAR CURB RAMP.
9. BUILD RAMP SIDEWALK 6" CONCRETE DRIVEPAD. SEE STD. DWG. 2425.
10. BUILD OFFSET SIDEWALK 6" CONCRETE DRIVEPAD. SEE STD. DWG. 2425.
11. BUILD CONCRETE STATION PLATFORM AND RAMP. SEE STATION PLATFORM LAYOUT DETAILS.
12. RELOCATE FIRE HYDRANT.
13. ADJUST VALVE TO FINAL GRADE.
14. ADJUST MANHOLE TO FINAL GRADE.
15. REMOVE AND RELOCATE ELECTRIC POLE. (PERFORMED BY OTHERS)

DRAINAGE KEYED NOTES

A. CAP AND ABANDON EXISTING STORM DRAIN PIPE IN PLACE.
B. INSTALL NEW STORM DRAIN PIPE.
C. BUILD STORM INLET SINGLE "C" PER COA STD. DWG. 2205.
D. BUILD MANHOLE TYPE C PER COA STD. DWG. 2101.
E. ADJUST GRATE INLET.
F. BUILD STORM INLET TYPE "A" PER COA STD. DWG. 2201.
G. BUILD STORM INLET DOUBLE "C" PER COA STD. DWG. 2205.
H. BUILD JUNCTION BOX PER NMDOT STD. DWG. 623-01-1/1.
I. BUILD SIDEWALK CULVERT PER COA STD. DWG. 2236.

GENERAL NOTES

1. SEE CORRIDOR STANDARD PLAN SET FOR ALL CURB RAMP AND DRIVEPAD DETAILS.

LEGEND

- ART – MIXED FLOW TRAFFIC
- ART – DEDICATED LANES
- ART STATION
- ASPHALT PAVEMENT
- MILL AND OVERLAY LIMITS
- TEXTURED/COLORED MEDIAN PAVEMENT
- MEDIAN LANDSCAPE

2155 LOUISIANA BLVD NE, SUITE 9500
ALBUQUERQUE, NM 87110
MAIN: (505) 830-5400
FAX: (505) 830-5454

AS BUILT INFORMATION
CONTRACTOR
WORK STARTED BY: DATE:
INSPECTOR'S ACCEPTANCE BY: DATE:
FIELD VERIFICATION BY: DATE:
DRAWINGS CORRECTED BY: DATE:

MICRO-FILM INFORMATION
RECORDED BY: DATE:
NO.

BENCHMARKS
PROJECT PRIMARY BENCHMARK: 5_K16A
A CITY OF ALBUQUERQUE 2 INCH BRASS DISC SET FLUSH IN THE SIDEWALK AND STAMPED "5-K16A". THE MONUMENT IS LOCATED ON THE NORTH SIDE OF CENTRAL AVE BETWEEN STANFORD DR AND COLUMBIA DR SE.
NM SPC CENTRAL ZONE GRID:
N: 1485016.971 USFT
E: 1530495.993 USFT
ELEV: 5174.054

SURVEY INFORMATION
FIELD NOTES
NO. | BY | DATE

30% REVIEW

PRELIMINARY
NOT FOR CONSTRUCTION
04/2015

REVISIONS
NO. | DATE | REMARKS | BY

DESIGN
DESIGNED BY: XX DATE: 4/9/2015
DRAWN BY: XX DATE: 4/9/2015
CHECKED BY: XX DATE: 4/9/2015

CITY OF ALBUQUERQUE
TRANSIT DEPARTMENT
ABQ RIDE

TITLE: CENTRAL AVENUE ALBUQUERQUE RAPID TRANSIT
ROADWAY PLAN & PROFILE

Design Review Committee	City Engineer Approval	Last Design Update	Mo./Day/Yr.	Mo./Day/Yr.

CITY PROJECT NO.	ZONE MAP NO.	SEGMENT NO.	SHEET	OF
631991	K15-K17	S4	76	186

Date: 29 Apr 2015 – 6:50pm User: amgutier
Drawing Name: RD_PNP01-11.dwg

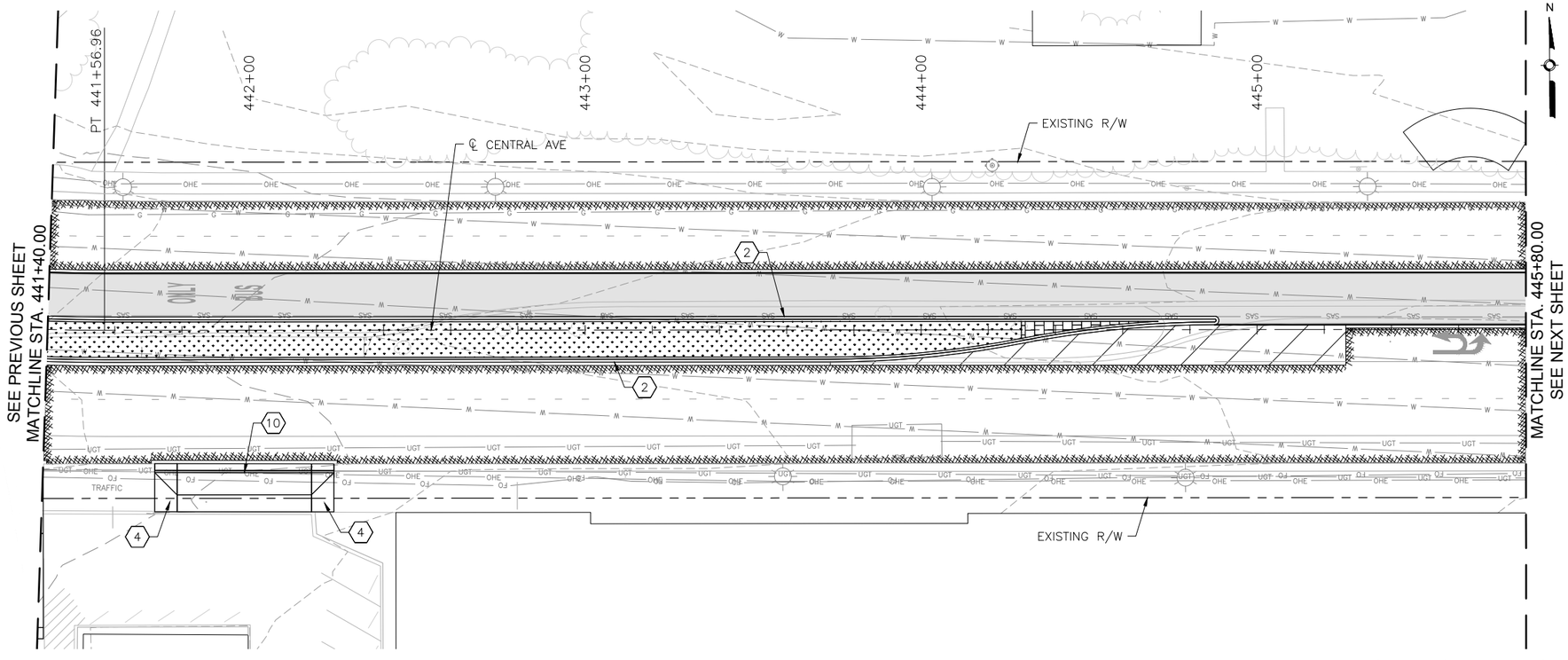

CENTRAL AVE

HORIZONTAL 0 20' 40'

VERTICAL 0 4' 8'

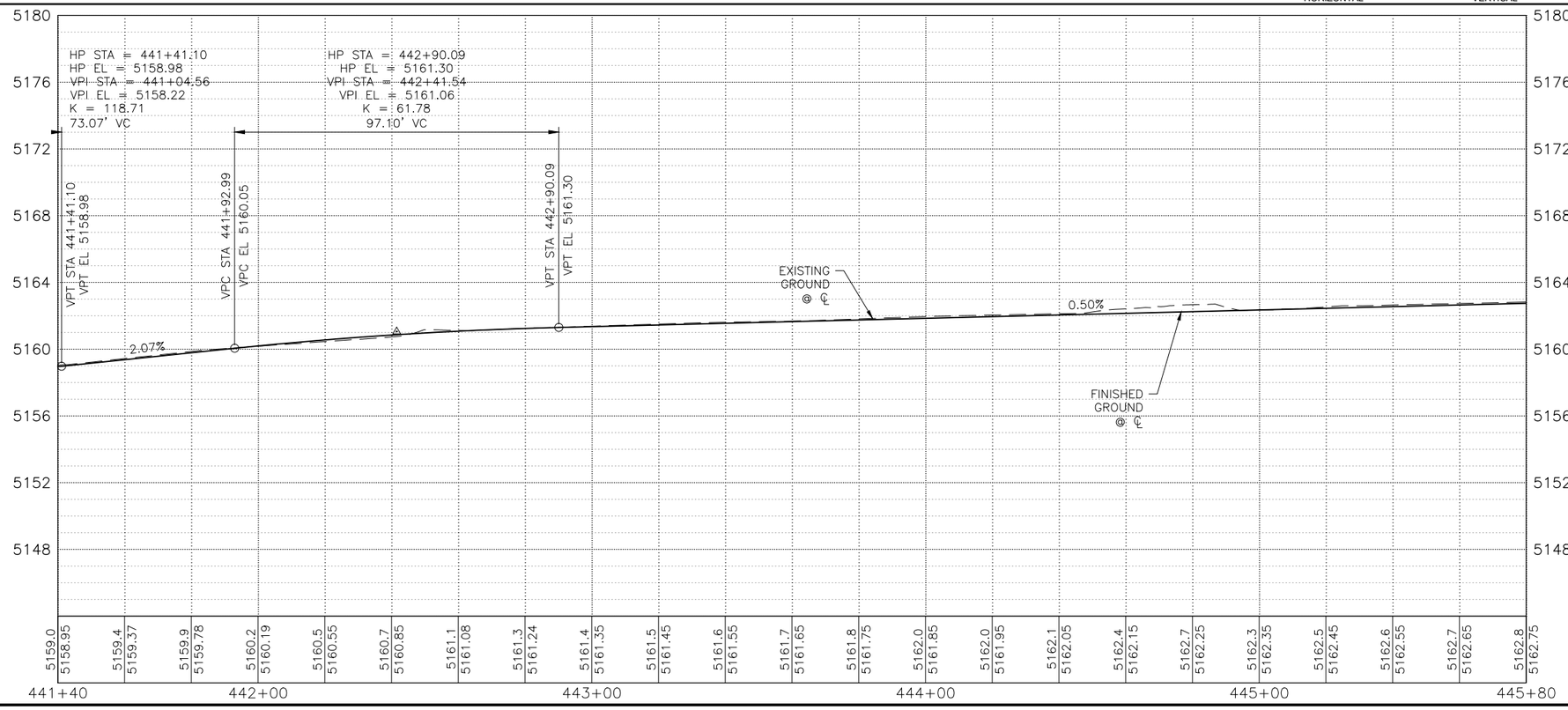

KEYED NOTES

1. BUILD COA STANDARD CURB & GUTTER. SEE STD. DWG. 2415A.
2. BUILD COA MEDIAN CURB & GUTTER. SEE STD. DWG. 2415B.
3. BUILD COA CONCRETE VALLEY GUTTER. SEE STD. DWG. 2420.
4. BUILD 4" CONCRETE SIDEWALK. SEE STD. DWG. 2430.
5. BUILD PARALLEL CURB RAMP.
6. BUILD ONE-WAY DIRECTIONAL CURB RAMP.
7. BUILD BI-DIRECTIONAL CURB RAMP.
8. BUILD PERPENDICULAR CURB RAMP.
9. BUILD RAMP SIDEWALK 6" CONCRETE DRIVEPAD. SEE STD. DWG. 2425.
10. BUILD OFFSET SIDEWALK 6" CONCRETE DRIVEPAD. SEE STD. DWG. 2425.
11. BUILD CONCRETE STATION PLATFORM AND RAMP. SEE STATION PLATFORM LAYOUT DETAILS.
12. RELOCATE FIRE HYDRANT.
13. ADJUST VALVE TO FINAL GRADE.
14. ADJUST MANHOLE TO FINAL GRADE.
15. REMOVE AND RELOCATE ELECTRIC POLE. (PERFORMED BY OTHERS)

DRAINAGE KEYED NOTES

A. CAP AND ABANDON EXISTING STORM DRAIN PIPE IN PLACE.
B. INSTALL NEW STORM DRAIN PIPE.
C. BUILD STORM INLET SINGLE "C" PER COA STD. DWG. 2205.
D. BUILD MANHOLE TYPE C PER COA STD. DWG. 2101.
E. ADJUST GRATE INLET.
F. BUILD STORM INLET TYPE "A" PER COA STD. DWG. 2201.
G. BUILD STORM INLET DOUBLE "C" PER COA STD. DWG. 2205.
H. BUILD JUNCTION BOX PER NMDOT STD. DWG. 623-01-1/1.
I. BUILD SIDEWALK CULVERT PER COA STD. DWG. 2236.

GENERAL NOTES

1. SEE CORRIDOR STANDARD PLAN SET FOR ALL CURB RAMP AND DRIVEPAD DETAILS.

LEGEND

- ART – MIXED FLOW TRAFFIC
- ART – DEDICATED LANES
- ART STATION
- ASPHALT PAVEMENT
- MILL AND OVERLAY LIMITS
- TEXTURED/COLORED MEDIAN PAVEMENT
- MEDIAN LANDSCAPE

2155 LOUISIANA BLVD NE, SUITE 9500
ALBUQUERQUE, NM 87110
MAIN: (505) 830-5400
FAX: (505) 830-5454

AS BUILT INFORMATION
CONTRACTOR
WORK STARTED BY: DATE:
INSPECTOR'S ACCEPTANCE BY: DATE:
FIELD VERIFICATION BY: DATE:
DRAWINGS CORRECTED BY: DATE:

MICRO-FILM INFORMATION
RECORDED BY DATE:
NO.

SURVEY INFORMATION
FIELD NOTES
NO. BY DATE

BENCHMARKS
PROJECT PRIMARY BENCHMARK: 5_K16A
A CITY OF ALBUQUERQUE 2 INCH BRASS DISC SET FLUSH IN THE SIDEWALK AND STAMPED "5-K16A". THE MONUMENT IS LOCATED ON THE NORTH SIDE OF CENTRAL AVE BETWEEN STANFORD DR AND COLUMBIA DR SE.
NM SPC CENTRAL ZONE GRID:
N: 1485016.971 USFT
E: 1530495.993 USFT
ELEV: 5174.054

30% REVIEW
PRELIMINARY
NOT FOR CONSTRUCTION
04/2015

NO.	DATE	REMARKS	BY

REVISIONS
DESIGN
DESIGNED BY: XX DATE: 4/9/2015
DRAWN BY: XX DATE: 4/9/2015
CHECKED BY: XX DATE: 4/9/2015

CITY OF ALBUQUERQUE
TRANSIT DEPARTMENT
ABQ RIDE

TITLE: CENTRAL AVENUE ALBUQUERQUE RAPID TRANSIT
ROADWAY PLAN & PROFILE

Design Review Committee	City Engineer Approval	Last Design Update	Mo./Day/Yr.	Mo./Day/Yr.

CITY PROJECT NO.	ZONE MAP NO.	SEGMENT NO.	SHEET	OF
631991	K15–K17	S4	77	186

Date: 29 Apr 2015 – 6:52pm User: amgutier
Drawing Name: RD_PNP01-11.dwg

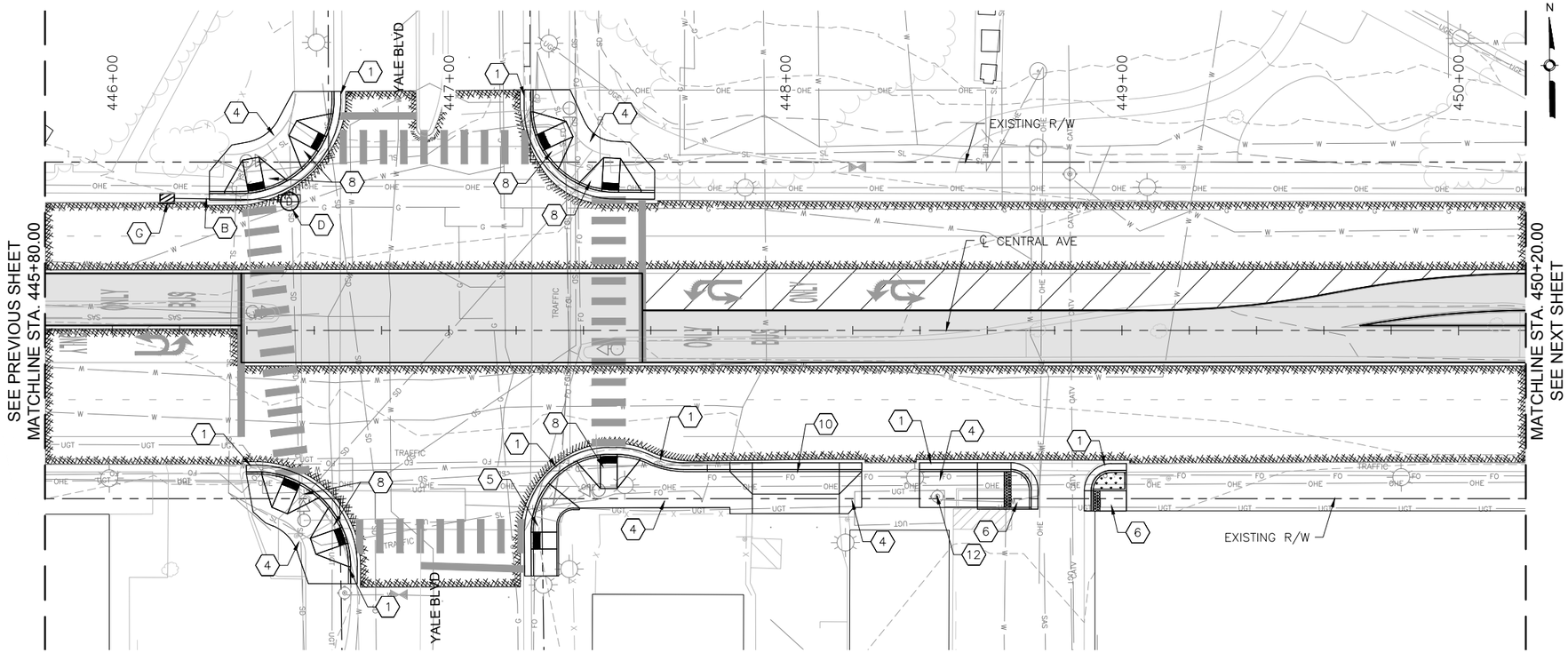

CENTRAL AVE

HORIZONTAL 0 20' 40'

VERTICAL 0 4' 8'

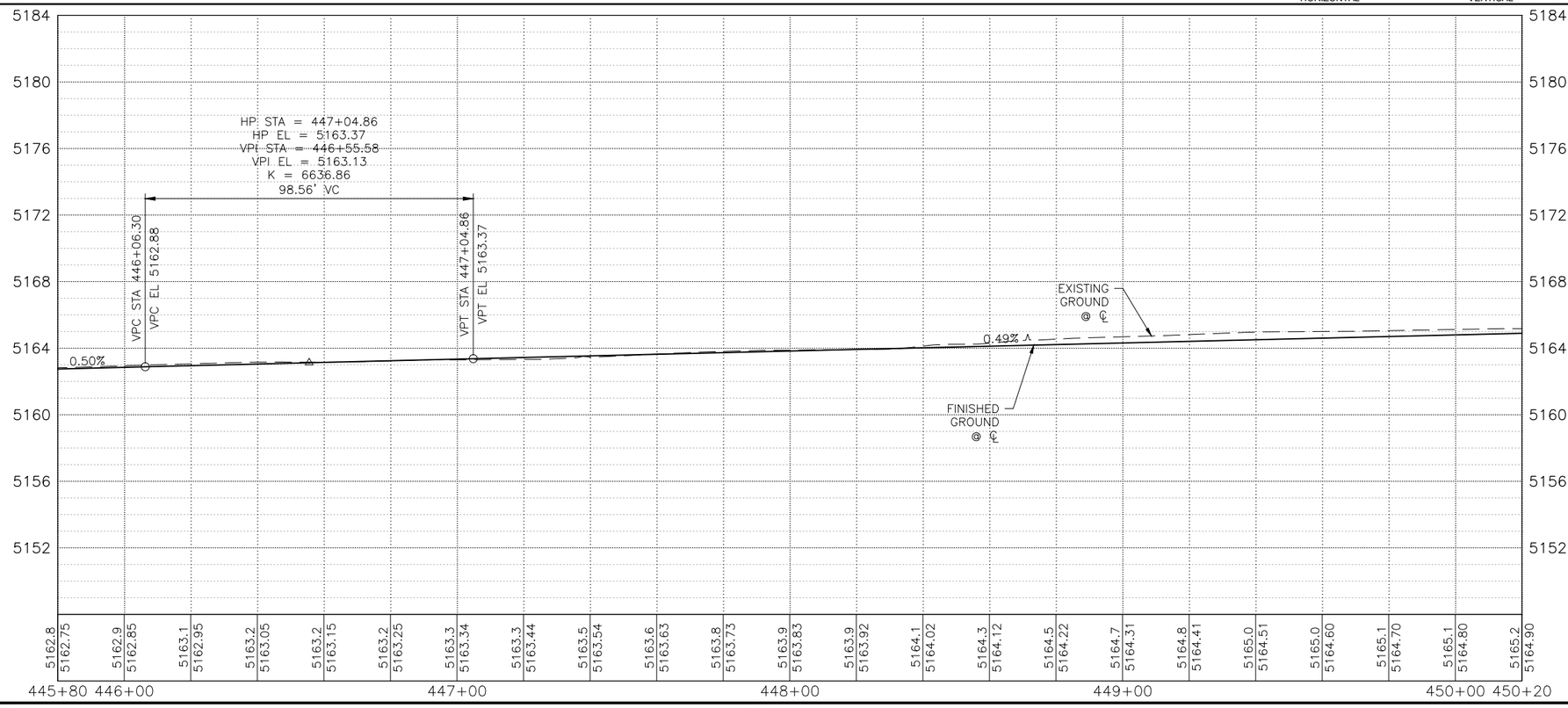

ⓧ KEYED NOTES

1. BUILD COA STANDARD CURB & GUTTER. SEE STD. DWG. 2415A.
2. BUILD COA MEDIAN CURB & GUTTER. SEE STD. DWG. 2415B.
3. BUILD COA CONCRETE VALLEY GUTTER. SEE STD. DWG. 2420.
4. BUILD 4" CONCRETE SIDEWALK. SEE STD. DWG. 2430.
5. BUILD PARALLEL CURB RAMP.
6. BUILD ONE-WAY DIRECTIONAL CURB RAMP.
7. BUILD BI-DIRECTIONAL CURB RAMP.
8. BUILD PERPENDICULAR CURB RAMP.
9. BUILD RAMP SIDEWALK 6" CONCRETE DRIVEPAD. SEE STD. DWG. 2425.
10. BUILD OFFSET SIDEWALK 6" CONCRETE DRIVEPAD. SEE STD. DWG. 2425.
11. BUILD CONCRETE STATION PLATFORM AND RAMP. SEE STATION PLATFORM LAYOUT DETAILS.
12. RELOCATE FIRE HYDRANT.
13. ADJUST VALVE TO FINAL GRADE.
14. ADJUST MANHOLE TO FINAL GRADE.
15. REMOVE AND RELOCATE ELECTRIC POLE. (PERFORMED BY OTHERS)

DRAINAGE KEYED NOTES

A. CAP AND ABANDON EXISTING STORM DRAIN PIPE IN PLACE.
B. INSTALL NEW STORM DRAIN PIPE.
C. BUILD STORM INLET SINGLE "C" PER COA STD. DWG. 2205.
D. BUILD MANHOLE TYPE C PER COA STD. DWG. 2101.
E. ADJUST GRATE INLET.
F. BUILD STORM INLET TYPE "A" PER COA STD. DWG. 2201.
G. BUILD STORM INLET DOUBLE "C" PER COA STD. DWG. 2205.
H. BUILD JUNCTION BOX PER NMDOT STD. DWG. 623-01-1/1.
I. BUILD SIDEWALK CULVERT PER COA STD. DWG. 2236.

GENERAL NOTES

1. SEE CORRIDOR STANDARD PLAN SET FOR ALL CURB RAMP AND DRIVEPAD DETAILS.

LEGEND

- ART – MIXED FLOW TRAFFIC
- ART – DEDICATED LANES
- ART STATION
- ASPHALT PAVEMENT
- MILL AND OVERLAY LIMITS
- TEXTURED/COLORED MEDIAN PAVEMENT
- MEDIAN LANDSCAPE

2155 LOUISIANA BLVD NE, SUITE 9500
ALBUQUERQUE, NM 87110
MAIN: (505) 830-5400
FAX: (505) 830-5454

SURVEY INFORMATION
FIELD NOTES
NO. | BY | DATE

BENCHMARKS
PROJECT PRIMARY BENCHMARK: 5_K16A
A CITY OF ALBUQUERQUE 2 INCH BRASS DISC SET FLUSH IN THE SIDEWALK AND STAMPED "5-K16A". THE MONUMENT IS LOCATED ON THE NORTH SIDE OF CENTRAL AVE BETWEEN STANFORD DR AND COLUMBIA DR SE.
NM SPC CENTRAL ZONE GRID:
N: 1485016.971 USFT
E: 1530495.993 USFT
ELLEV: 5174.054

AS BUILT INFORMATION
CONTRACTOR
WORK STARTED BY: DATE:
INSPECTOR'S ACCEPTANCE BY: DATE:
FIELD VERIFICATION BY: DATE:
DRAWINGS CORRECTED BY: DATE:

MICRO-FILM INFORMATION
RECORDED BY DATE:
NO.

30% REVIEW
PRELIMINARY
NOT FOR CONSTRUCTION
04/2015

NO.	DATE	REMARKS	BY

REVISIONS
DESIGN
DESIGNED BY: XX DATE: 4/9/2015
DRAWN BY: XX DATE: 4/9/2015
CHECKED BY: XX DATE: 4/9/2015

ABQ RIDE

CITY OF ALBUQUERQUE
TRANSIT DEPARTMENT
ABQ RIDE

TITLE: CENTRAL AVENUE ALBUQUERQUE RAPID TRANSIT
ROADWAY PLAN & PROFILE

Design Review Committee	City Engineer Approval	Last Design Update	Mo./Day/Yr.	Mo./Day/Yr.

CITY PROJECT NO.	ZONE MAP NO.	SEGMENT NO.	SHEET	OF
631991	K15-K17	S4	78	186

Date: 29 Apr 2015 – 6:53pm User: amgutier
Drawing Name: RD_PNP01-11.dwg

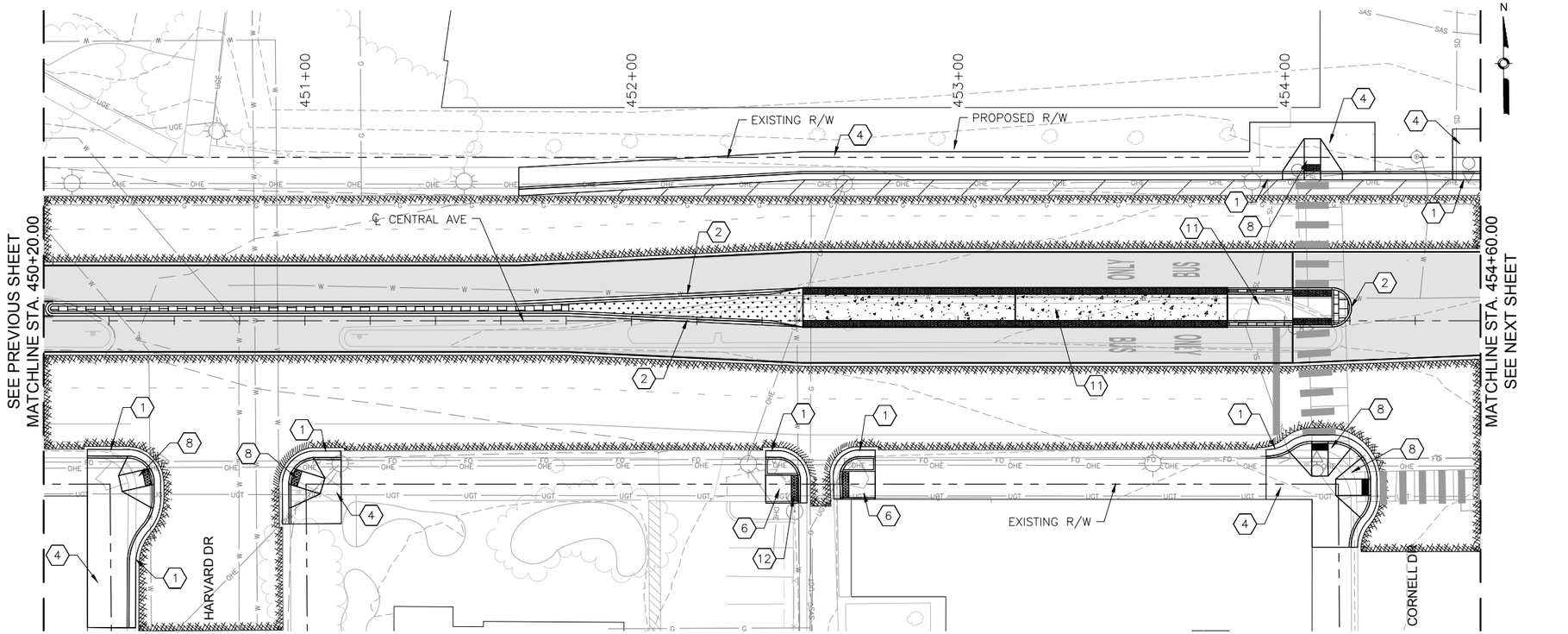

CENTRAL AVE

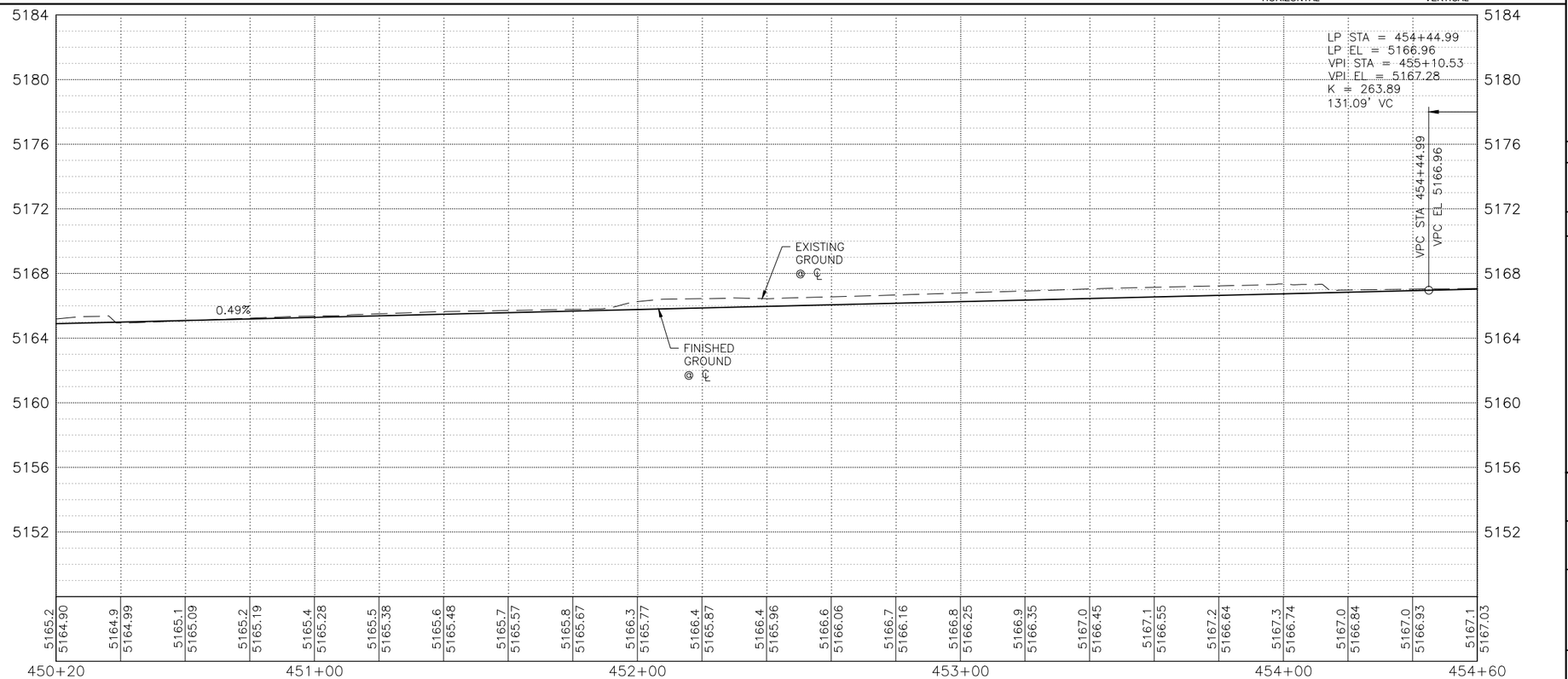

KEYED NOTES

1. BUILD COA STANDARD CURB & GUTTER. SEE STD. DWG. 2415A.
2. BUILD COA MEDIAN CURB & GUTTER. SEE STD. DWG. 2415B.
3. BUILD COA CONCRETE VALLEY GUTTER. SEE STD. DWG. 2420.
4. BUILD 4" CONCRETE SIDEWALK. SEE STD. DWG. 2430.
5. BUILD PARALLEL CURB RAMP.
6. BUILD ONE-WAY DIRECTIONAL CURB RAMP.
7. BUILD BI-DIRECTIONAL CURB RAMP.
8. BUILD PERPENDICULAR CURB RAMP.
9. BUILD RAMP SIDEWALK 6" CONCRETE DRIVEPAD. SEE STD. DWG. 2425.
10. BUILD OFFSET SIDEWALK 6" CONCRETE DRIVEPAD. SEE STD. DWG. 2425.
11. BUILD CONCRETE STATION PLATFORM AND RAMP. SEE STATION PLATFORM LAYOUT DETAILS.
12. RELOCATE FIRE HYDRANT.
13. ADJUST VALVE TO FINAL GRADE.
14. ADJUST MANHOLE TO FINAL GRADE.
15. REMOVE AND RELOCATE ELECTRIC POLE. (PERFORMED BY OTHERS)

DRAINAGE KEYED NOTES

A. CAP AND ABANDON EXISTING STORM DRAIN PIPE IN PLACE.
B. INSTALL NEW STORM DRAIN PIPE.
C. BUILD STORM INLET SINGLE "C" PER COA STD. DWG. 2205.
D. BUILD MANHOLE TYPE C PER COA STD. DWG. 2101.
E. ADJUST GRATE INLET.
F. BUILD STORM INLET TYPE "A" PER COA STD. DWG. 2201.
G. BUILD STORM INLET DOUBLE "C" PER COA STD. DWG. 2205.
H. BUILD JUNCTION BOX PER NMDOT STD. DWG. 623-01-1/1.
I. BUILD SIDEWALK CULVERT PER COA STD. DWG. 2236.

GENERAL NOTES

1. SEE CORRIDOR STANDARD PLAN SET FOR ALL CURB RAMP AND DRIVEPAD DETAILS.

LEGEND

- ART - MIXED FLOW TRAFFIC
- ART - DEDICATED LANES
- ART STATION
- ASPHALT PAVEMENT
- MILL AND OVERLAY LIMITS
- TEXTURED/COLORED MEDIAN PAVEMENT
- MEDIAN LANDSCAPE

2155 LOUISIANA BLVD NE, SUITE 9500
ALBUQUERQUE, NM 87110
MAIN: (505) 830-5400
FAX: (505) 830-5454

SURVEY INFORMATION
FIELD NOTES
NO. | BY | DATE

BENCHMARKS
PROJECT PRIMARY BENCHMARK: 5_K16A
A CITY OF ALBUQUERQUE 2 INCH BRASS DISC SET FLUSH IN THE SIDEWALK AND STAMPED "5-K16A". THE MONUMENT IS LOCATED ON THE NORTH SIDE OF CENTRAL AVE BETWEEN STANFORD DR AND COLUMBIA DR SE.
NM SPC CENTRAL ZONE GRID:
N: 1485016.971 USFT
E: 1530495.993 USFT
ELEV: 5174.054

AS BUILT INFORMATION
CONTRACTOR
WORK STARTED BY: DATE:
INSPECTOR'S ACCEPTANCE BY: DATE:
FIELD VERIFICATION BY: DATE:
DRAWINGS CORRECTED BY: DATE:
RECORDED BY: DATE:

MICRO-FILM INFORMATION
NO.

30% REVIEW

PRELIMINARY
NOT FOR CONSTRUCTION
04/2015

REVISIONS
NO. | DATE | REMARKS | BY

DESIGN
DESIGNED BY: XX DATE: 4/9/2015
DRAWN BY: XX DATE: 4/9/2015
CHECKED BY: XX DATE: 4/9/2015

CITY OF ALBUQUERQUE
TRANSIT DEPARTMENT
ABQ RIDE

TITLE: CENTRAL AVENUE ALBUQUERQUE RAPID TRANSIT
ROADWAY PLAN & PROFILE

Design Review Committee	City Engineer Approval	Last Design Update	Mo./Day/Yr.	Mo./Day/Yr.

CITY PROJECT NO.	ZONE MAP NO.	SEGMENT NO.	SHEET	OF
631991	K15-K17	S4	79	186

Date: 29 Apr 2015 - 6:56pm User: amgutier
Drawing Name: RD_PNP12-22.dwg

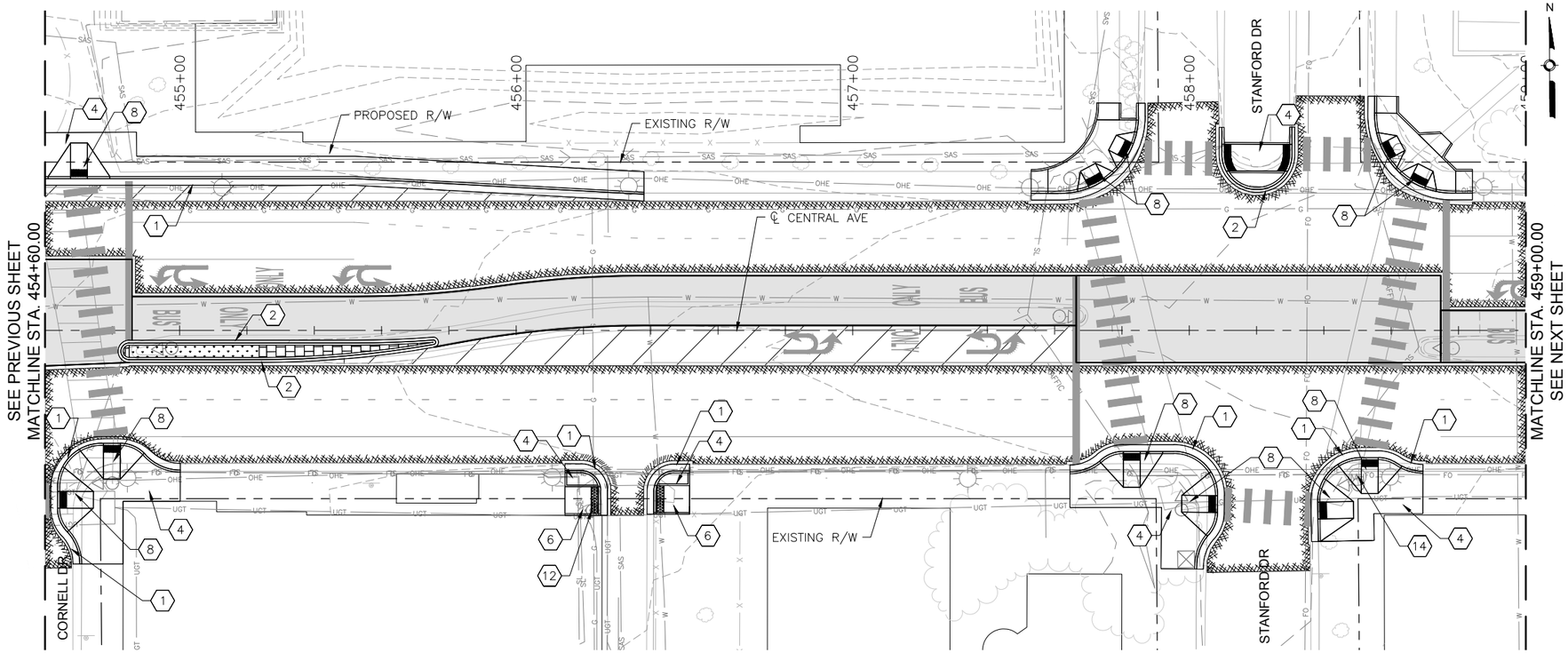

CENTRAL AVE

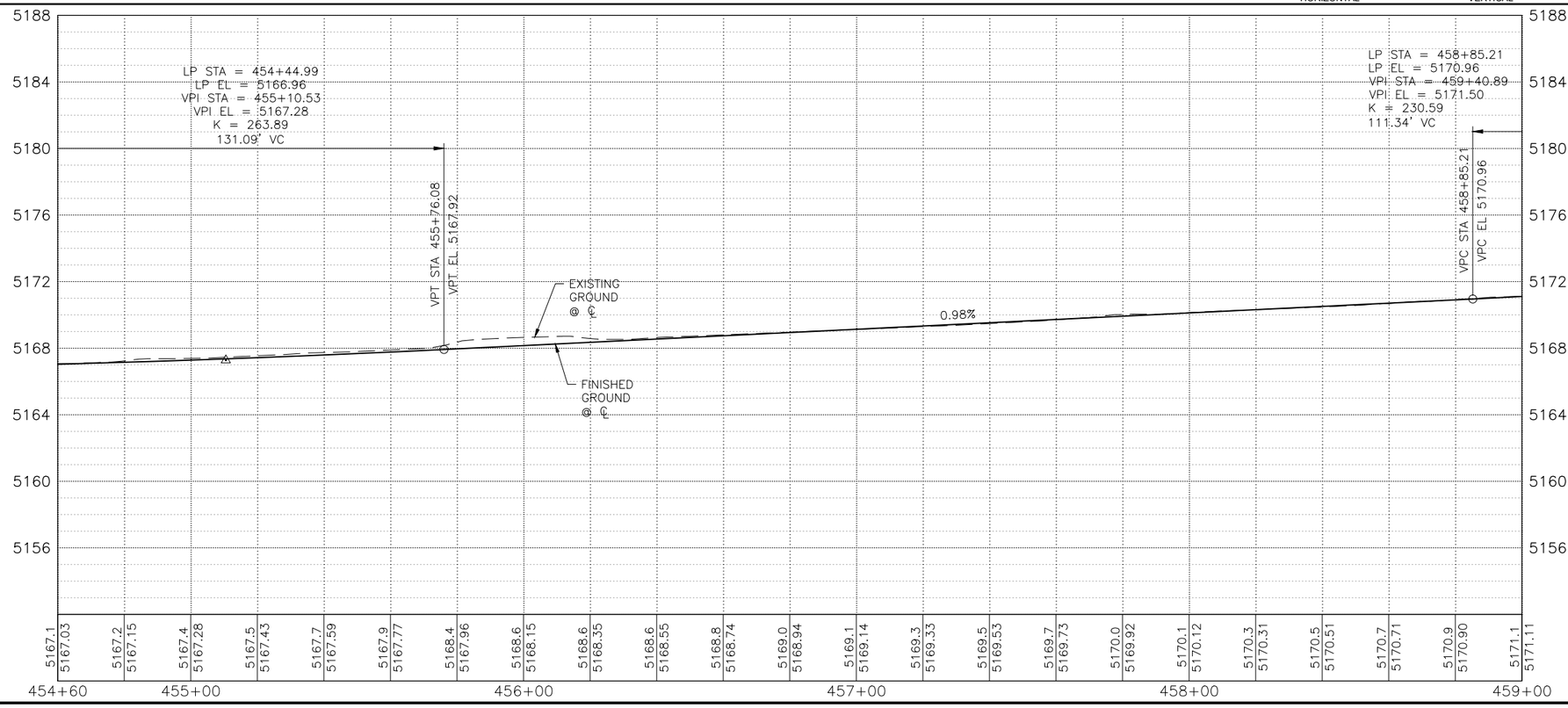

KEYED NOTES

1. BUILD COA STANDARD CURB & GUTTER. SEE STD. DWG. 2415A.
2. BUILD COA MEDIAN CURB & GUTTER. SEE STD. DWG. 2415B.
3. BUILD COA CONCRETE VALLEY GUTTER. SEE STD. DWG. 2420.
4. BUILD 4" CONCRETE SIDEWALK. SEE STD. DWG. 2430.
5. BUILD PARALLEL CURB RAMP.
6. BUILD ONE-WAY DIRECTIONAL CURB RAMP.
7. BUILD BI-DIRECTIONAL CURB RAMP.
8. BUILD PERPENDICULAR CURB RAMP.
9. BUILD RAMP SIDEWALK 6" CONCRETE DRIVEPAD. SEE STD. DWG. 2425.
10. BUILD OFFSET SIDEWALK 6" CONCRETE DRIVEPAD. SEE STD. DWG. 2425.
11. BUILD CONCRETE STATION PLATFORM AND RAMP. SEE STATION PLATFORM LAYOUT DETAILS.
12. RELOCATE FIRE HYDRANT.
13. ADJUST VALVE TO FINAL GRADE.
14. ADJUST MANHOLE TO FINAL GRADE.
15. REMOVE AND RELOCATE ELECTRIC POLE. (PERFORMED BY OTHERS)

DRAINAGE KEYED NOTES

A. CAP AND ABANDON EXISTING STORM DRAIN PIPE IN PLACE.
B. INSTALL NEW STORM DRAIN PIPE.
C. BUILD STORM INLET SINGLE "C" PER COA STD. DWG. 2205.
D. BUILD MANHOLE TYPE C PER COA STD. DWG. 2101.
E. ADJUST GRATE INLET.
F. BUILD STORM INLET TYPE "A" PER COA STD. DWG. 2201.
G. BUILD STORM INLET DOUBLE "C" PER COA STD. DWG. 2205.
H. BUILD JUNCTION BOX PER NMDOT STD. DWG. 623-01-1/1.
I. BUILD SIDEWALK CULVERT PER COA STD. DWG. 2236.

GENERAL NOTES

1. SEE CORRIDOR STANDARD PLAN SET FOR ALL CURB RAMP AND DRIVEPAD DETAILS.

LEGEND

- ART – MIXED FLOW TRAFFIC
- ART – DEDICATED LANES
- ART STATION
- ASPHALT PAVEMENT
- MILL AND OVERLAY LIMITS
- TEXTURED/COLORED MEDIAN PAVEMENT
- MEDIAN LANDSCAPE

2155 LOUISIANA BLVD NE, SUITE 9500
ALBUQUERQUE, NM 87110
MAIN: (505) 830-5400
FAX: (505) 830-5454

AS BUILT INFORMATION
CONTRACTOR
WORK STARTED BY: DATE:
INSPECTOR'S ACCEPTANCE BY: DATE:
FIELD VERIFICATION BY: DATE:
DRAWINGS CORRECTED BY: DATE:

MICRO-FILM INFORMATION
RECORDED BY: DATE:
NO.

SURVEY INFORMATION
FIELD NOTES

NO.	BY	DATE

BENCHMARKS
PROJECT PRIMARY BENCHMARK: 5_K16A
A CITY OF ALBUQUERQUE 2 INCH BRASS DISC SET FLUSH IN THE SIDEWALK AND STAMPED "5-K16A". THE MONUMENT IS LOCATED ON THE NORTH SIDE OF CENTRAL AVE BETWEEN STANFORD DR AND COLUMBIA DR SE.
NM SPC CENTRAL ZONE GRID:
N: 1485016.971 USFT
E: 1530495.993 USFT
ELEV: 5174.054

30% REVIEW
PRELIMINARY
NOT FOR CONSTRUCTION
04/2015

NO.	DATE	REMARKS	BY

REVISIONS
DESIGN
DESIGNED BY: XX DATE: 4/9/2015
DRAWN BY: XX DATE: 4/9/2015
CHECKED BY: XX DATE: 4/9/2015

ABQ RIDE

CITY OF ALBUQUERQUE
TRANSIT DEPARTMENT
ABQ RIDE

TITLE: CENTRAL AVENUE ALBUQUERQUE RAPID TRANSIT
ROADWAY PLAN & PROFILE

Design Review Committee	City Engineer Approval	Last Design Update	Mo./Day/Yr.	Mo./Day/Yr.

CITY PROJECT NO.	ZONE MAP NO.	SEGMENT NO.	SHEET	OF
631991	K15-K17	S4	80	186

Date: 29 Apr 2015 – 6:58pm User: amgutier
Drawing Name: RD_PNP12-22.dwg

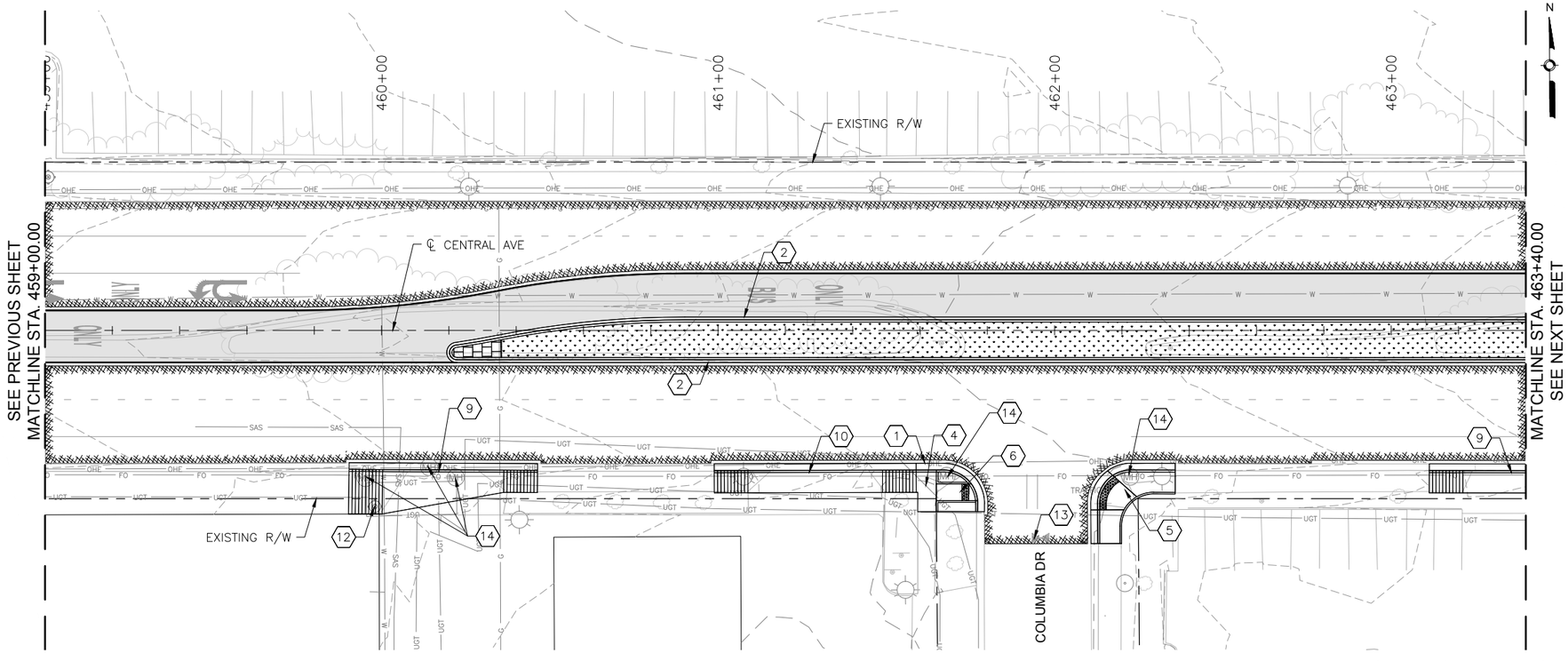

CENTRAL AVE

HORIZONTAL 0 20' 40'

VERTICAL 0 4' 8'

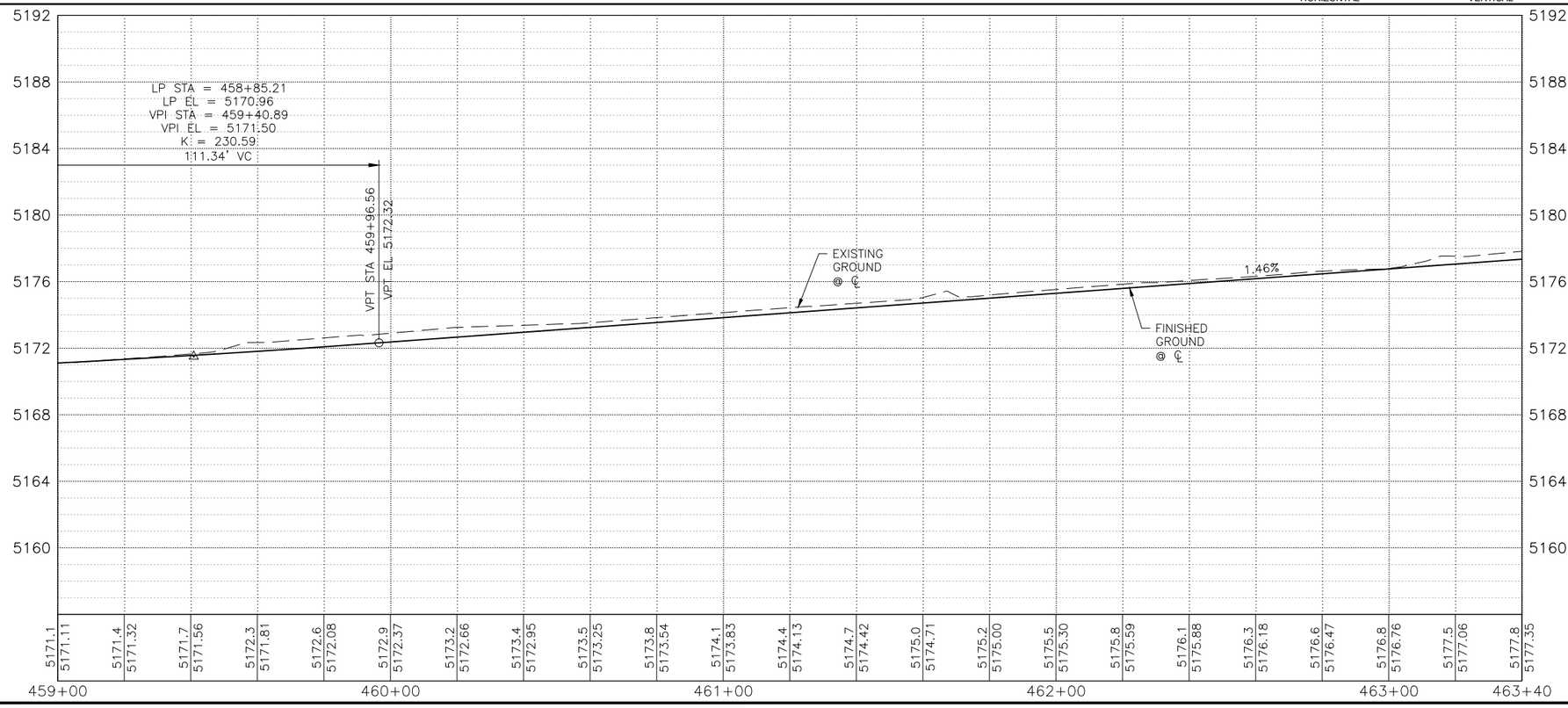

KEYED NOTES

1. BUILD COA STANDARD CURB & GUTTER. SEE STD. DWG. 2415A.
2. BUILD COA MEDIAN CURB & GUTTER. SEE STD. DWG. 2415B.
3. BUILD COA CONCRETE VALLEY GUTTER. SEE STD. DWG. 2420.
4. BUILD 4" CONCRETE SIDEWALK. SEE STD. DWG. 2430.
5. BUILD PARALLEL CURB RAMP.
6. BUILD ONE-WAY DIRECTIONAL CURB RAMP.
7. BUILD BI-DIRECTIONAL CURB RAMP.
8. BUILD PERPENDICULAR CURB RAMP.
9. BUILD RAMP SIDEWALK 6" CONCRETE DRIVEPAD. SEE STD. DWG. 2425.
10. BUILD OFFSET SIDEWALK 6" CONCRETE DRIVEPAD. SEE STD. DWG. 2425.
11. BUILD CONCRETE STATION PLATFORM AND RAMP. SEE STATION PLATFORM LAYOUT DETAILS.
12. RELOCATE FIRE HYDRANT.
13. ADJUST VALVE TO FINAL GRADE.
14. ADJUST MANHOLE TO FINAL GRADE.
15. REMOVE AND RELOCATE ELECTRIC POLE. (PERFORMED BY OTHERS)

DRAINAGE KEYED NOTES

A. CAP AND ABANDON EXISTING STORM DRAIN PIPE IN PLACE.
B. INSTALL NEW STORM DRAIN PIPE.
C. BUILD STORM INLET SINGLE "C" PER COA STD. DWG. 2205.
D. BUILD MANHOLE TYPE C PER COA STD. DWG. 2101.
E. ADJUST GRATE INLET.
F. BUILD STORM INLET TYPE "A" PER COA STD. DWG. 2201.
G. BUILD STORM INLET DOUBLE "C" PER COA STD. DWG. 2205.
H. BUILD JUNCTION BOX PER NMDOT STD. DWG. 623-01-1/1.
I. BUILD SIDEWALK CULVERT PER COA STD. DWG. 2236.

GENERAL NOTES

1. SEE CORRIDOR STANDARD PLAN SET FOR ALL CURB RAMP AND DRIVEPAD DETAILS.

LEGEND

- ART - MIXED FLOW TRAFFIC
- ART - DEDICATED LANES
- ART STATION
- ASPHALT PAVEMENT
- MILL AND OVERLAY LIMITS
- TEXTURED/COLORED MEDIAN PAVEMENT
- MEDIAN LANDSCAPE

2155 LOUISIANA BLVD NE, SUITE 9500
ALBUQUERQUE, NM 87110
MAIN: (505) 830-5400
FAX: (505) 830-5454

SURVEY INFORMATION
FIELD NOTES
NO. | BY | DATE

BENCHMARKS
PROJECT PRIMARY BENCHMARK: 5_K16A
A CITY OF ALBUQUERQUE 2 INCH BRASS DISC SET FLUSH IN THE SIDEWALK AND STAMPED "5-K16A". THE MONUMENT IS LOCATED ON THE NORTH SIDE OF CENTRAL AVE BETWEEN STANFORD DR AND COLUMBIA DR SE.
NM SPC CENTRAL ZONE GRID:
N: 1485016.971 USFT
E: 1530495.993 USFT
ELLEV: 5174.054

AS BUILT INFORMATION
CONTRACTOR
WORK STARTED BY: DATE:
INSPECTOR'S ACCEPTANCE BY: DATE:
FIELD VERIFICATION BY: DATE:
DRAWINGS CORRECTED BY: DATE:

MICRO-FILM INFORMATION
RECORDED BY: DATE:
NO.

30% REVIEW
PRELIMINARY
NOT FOR CONSTRUCTION
04/2015

REVISIONS

NO.	DATE	REMARKS	BY

DESIGN
DESIGNED BY: XX DATE: 4/9/2015
DRAWN BY: XX DATE: 4/9/2015
CHECKED BY: XX DATE: 4/9/2015

CITY OF ALBUQUERQUE
TRANSIT DEPARTMENT
ABQ RIDE

TITLE: CENTRAL AVENUE ALBUQUERQUE RAPID TRANSIT
ROADWAY PLAN & PROFILE

Design Review Committee	City Engineer Approval	Last Design Update	Mo./Day/Yr.	Mo./Day/Yr.

CITY PROJECT NO.	ZONE MAP NO.	SEGMENT NO.	SHEET	OF
631991	K15-K17	S4	81	186

Date: 29 Apr 2015 - 6:59pm User: amgutier
Drawing Name: RD_PNP12-22.dwg

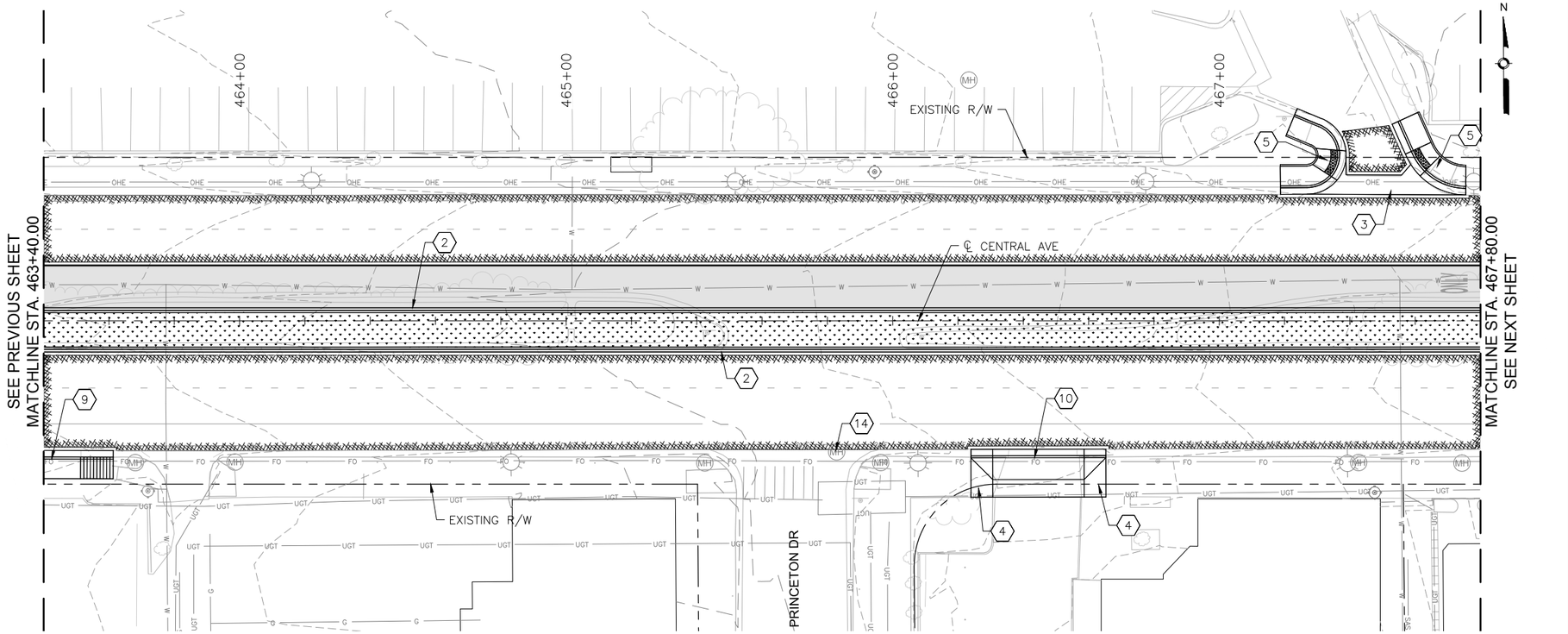

CENTRAL AVE

0 20' 40' HORIZONTAL

0 4' 8' VERTICAL

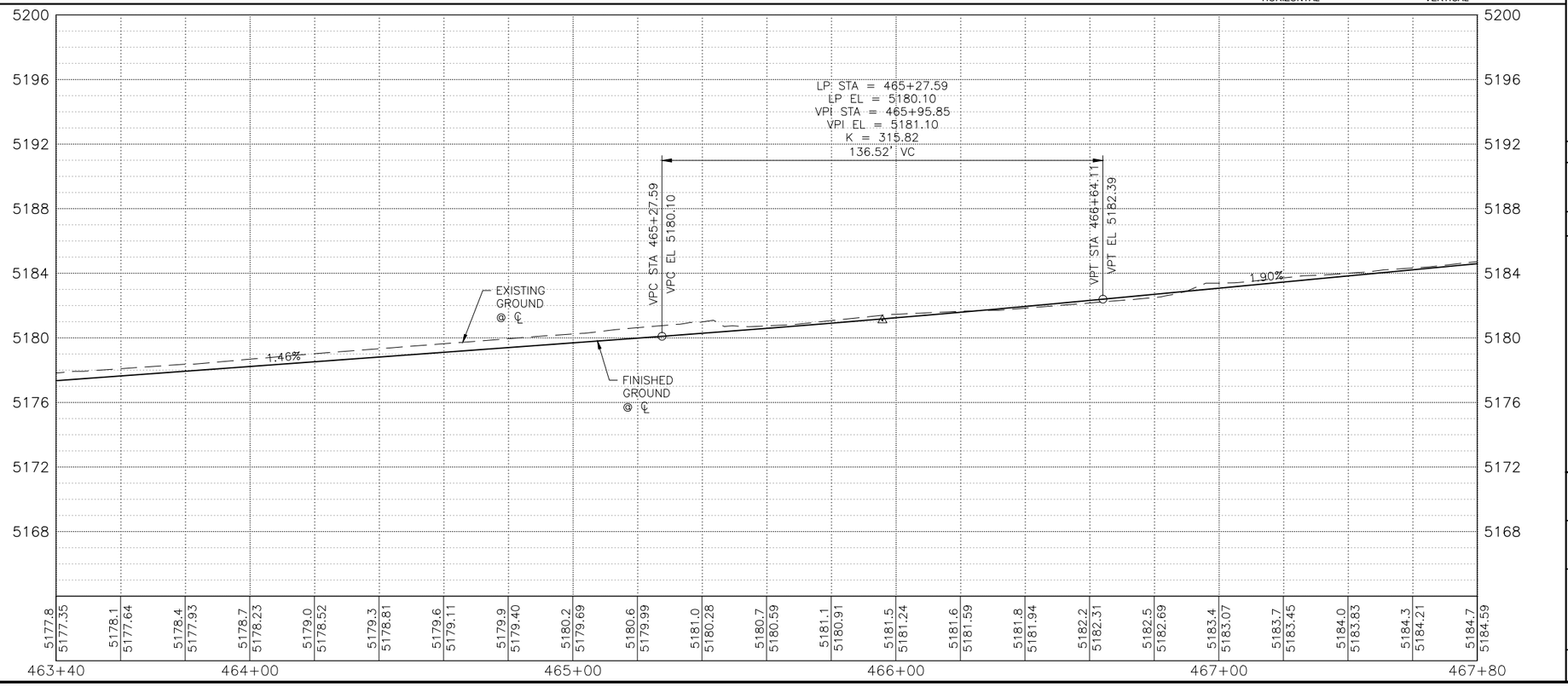

KEYED NOTES

1. BUILD COA STANDARD CURB & GUTTER. SEE STD. DWG. 2415A.
2. BUILD COA MEDIAN CURB & GUTTER. SEE STD. DWG. 2415B.
3. BUILD COA CONCRETE VALLEY GUTTER. SEE STD. DWG. 2420.
4. BUILD 4" CONCRETE SIDEWALK. SEE STD. DWG. 2430.
5. BUILD PARALLEL CURB RAMP.
6. BUILD ONE-WAY DIRECTIONAL CURB RAMP.
7. BUILD BI-DIRECTIONAL CURB RAMP.
8. BUILD PERPENDICULAR CURB RAMP.
9. BUILD RAMP SIDEWALK 6" CONCRETE DRIVEPAD. SEE STD. DWG. 2425.
10. BUILD OFFSET SIDEWALK 6" CONCRETE DRIVEPAD. SEE STD. DWG. 2425.
11. BUILD CONCRETE STATION PLATFORM AND RAMP. SEE STATION PLATFORM LAYOUT DETAILS.
12. RELOCATE FIRE HYDRANT.
13. ADJUST VALVE TO FINAL GRADE.
14. ADJUST MANHOLE TO FINAL GRADE.
15. REMOVE AND RELOCATE ELECTRIC POLE. (PERFORMED BY OTHERS)

DRAINAGE KEYED NOTES

A. CAP AND ABANDON EXISTING STORM DRAIN PIPE IN PLACE.
B. INSTALL NEW STORM DRAIN PIPE.
C. BUILD STORM INLET SINGLE "C" PER COA STD. DWG. 2205.
D. BUILD MANHOLE TYPE C PER COA STD. DWG. 2101.
E. ADJUST GRATE INLET.
F. BUILD STORM INLET TYPE "A" PER COA STD. DWG. 2201.
G. BUILD STORM INLET DOUBLE "C" PER COA STD. DWG. 2205.
H. BUILD JUNCTION BOX PER NMDOT STD. DWG. 623-01-1/1.
I. BUILD SIDEWALK CULVERT PER COA STD. DWG. 2236.

GENERAL NOTES

1. SEE CORRIDOR STANDARD PLAN SET FOR ALL CURB RAMP AND DRIVEPAD DETAILS.

LEGEND

- ART – MIXED FLOW TRAFFIC
- ART – DEDICATED LANES
- ART STATION
- ASPHALT PAVEMENT
- MILL AND OVERLAY LIMITS
- TEXTURED/COLORED MEDIAN PAVEMENT
- MEDIAN LANDSCAPE

2155 LOUISIANA BLVD NE, SUITE 9500
ALBUQUERQUE, NM 87110
MAIN: (505) 830-5400
FAX: (505) 830-5454

AS BUILT INFORMATION
CONTRACTOR — DATE:
WORK STARTED BY — DATE:
INSPECTOR'S ACCEPTANCE BY — DATE:
FIELD VERIFICATION BY — DATE:
DRAWINGS CORRECTED BY — DATE:

MICRO-FILM INFORMATION
RECORDED BY — DATE:
NO.

BENCHMARKS
PROJECT PRIMARY BENCHMARK: 5_K16A
A CITY OF ALBUQUERQUE 2 INCH BRASS DISC SET FLUSH IN THE SIDEWALK AND STAMPED "5-K16A". THE MONUMENT IS LOCATED ON THE NORTH SIDE OF CENTRAL AVE BETWEEN STANFORD DR AND COLUMBIA DR SE.
NM SPC CENTRAL ZONE GRID:
N: 1485016.971 USFT
E: 1530495.993 USFT
ELEV: 5174.054

SURVEY INFORMATION
FIELD NOTES

NO.	BY	DATE

30% REVIEW

PRELIMINARY
NOT FOR CONSTRUCTION
04/2015

NO.	DATE	REMARKS	BY

REVISIONS

DESIGN
DESIGNED BY: XX — DATE: 4/9/2015
DRAWN BY: XX — DATE: 4/9/2015
CHECKED BY: XX — DATE: 4/9/2015

CITY OF ALBUQUERQUE
TRANSIT DEPARTMENT
ABQ RIDE

TITLE: CENTRAL AVENUE ALBUQUERQUE RAPID TRANSIT
ROADWAY PLAN & PROFILE

Design Review Committee	City Engineer Approval	Last Design Update	Mo./Day/Yr.	Mo./Day/Yr.

CITY PROJECT NO.	ZONE MAP NO.	SEGMENT NO.	SHEET	OF
631991	K15-K17	S4	82	186

Date: 29 Apr 2015 - 7:01pm User: amgutier
Drawing Name: RD_PNP12-22.dwg

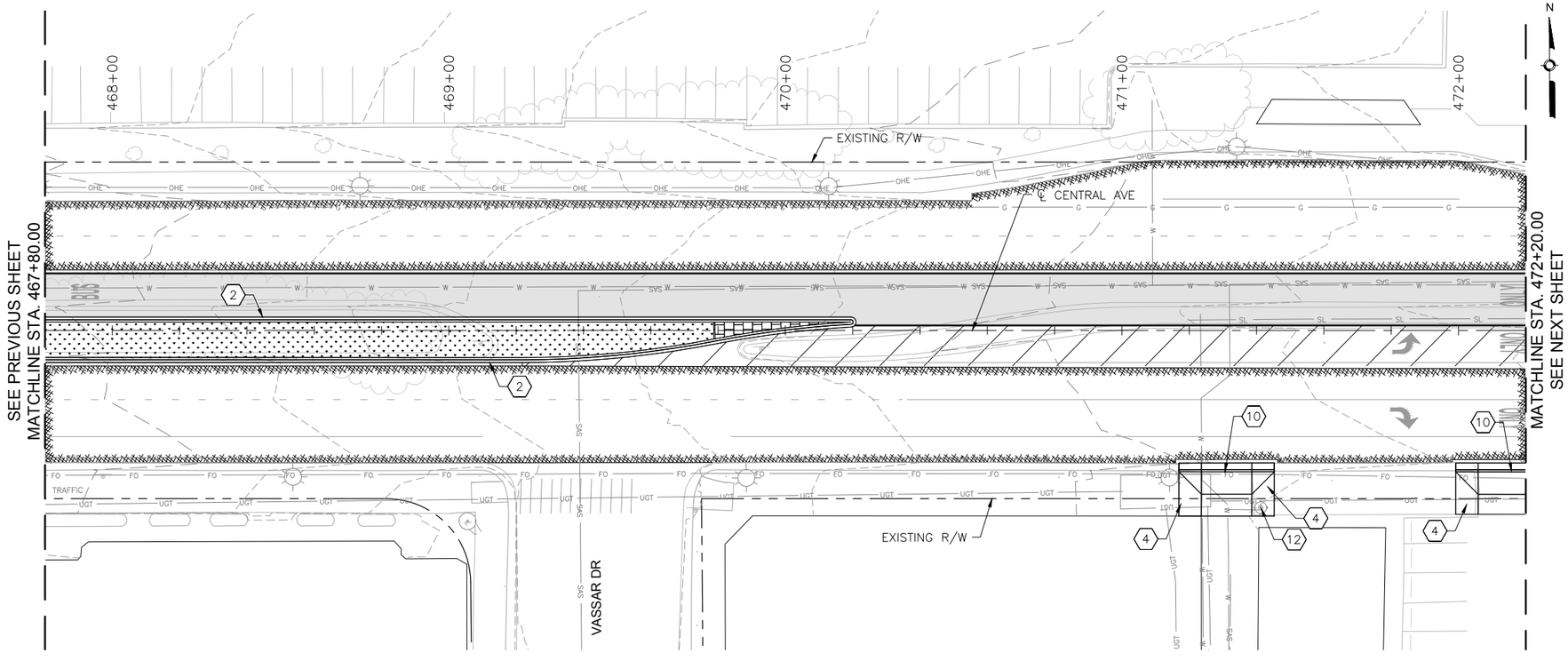

CENTRAL AVE

HORIZONTAL 0 20' 40'

VERTICAL 0 4' 8'

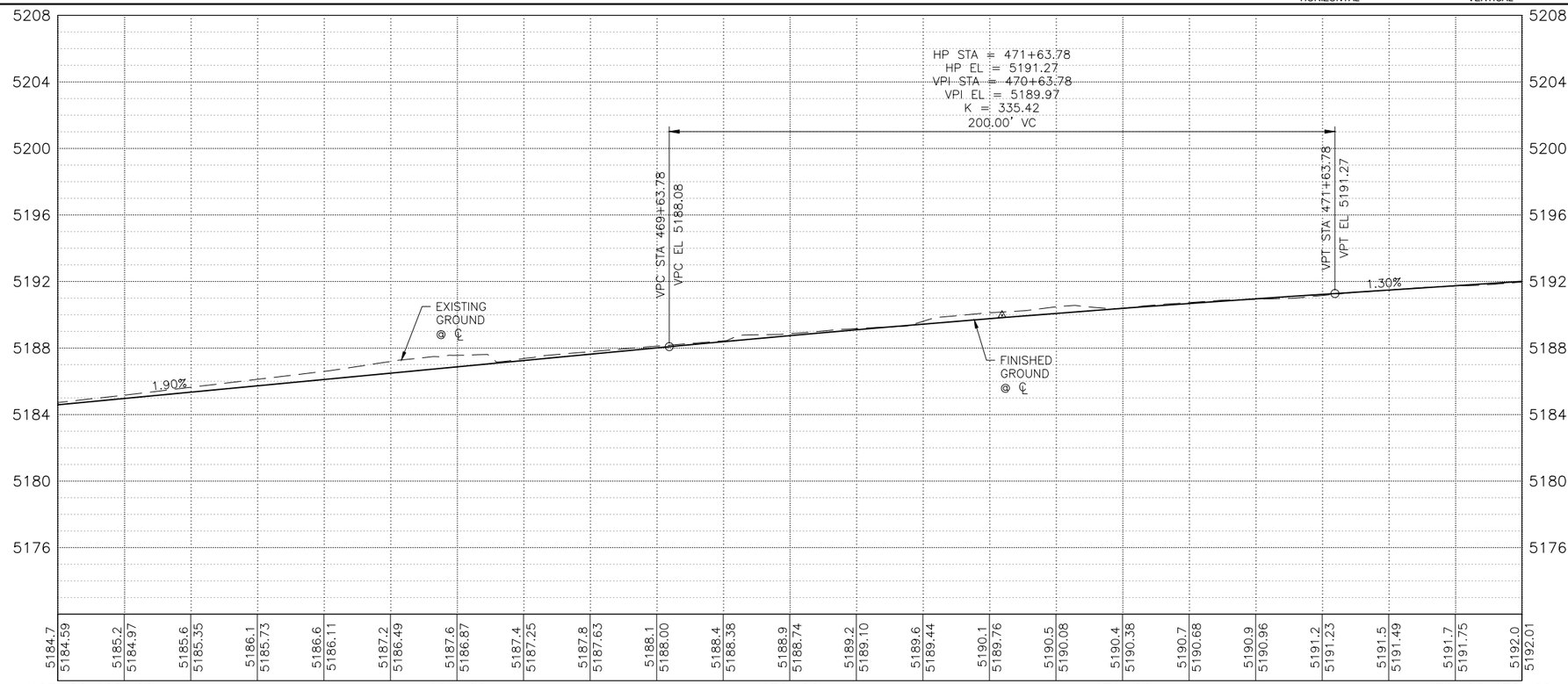

KEYED NOTES

1. BUILD COA STANDARD CURB & GUTTER. SEE STD. DWG. 2415A.
2. BUILD COA MEDIAN CURB & GUTTER. SEE STD. DWG. 2415B.
3. BUILD COA CONCRETE VALLEY GUTTER. SEE STD. DWG. 2420.
4. BUILD 4" CONCRETE SIDEWALK. SEE STD. DWG. 2430.
5. BUILD PARALLEL CURB RAMP.
6. BUILD ONE-WAY DIRECTIONAL CURB RAMP.
7. BUILD BI-DIRECTIONAL CURB RAMP.
8. BUILD PERPENDICULAR CURB RAMP.
9. BUILD RAMP SIDEWALK 6" CONCRETE DRIVEPAD. SEE STD. DWG. 2425.
10. BUILD OFFSET SIDEWALK 6" CONCRETE DRIVEPAD. SEE STD. DWG. 2425.
11. BUILD CONCRETE STATION PLATFORM AND RAMP. SEE STATION PLATFORM LAYOUT DETAILS.
12. RELOCATE FIRE HYDRANT.
13. ADJUST VALVE TO FINAL GRADE.
14. ADJUST MANHOLE TO FINAL GRADE.
15. REMOVE AND RELOCATE ELECTRIC POLE. (PERFORMED BY OTHERS)

DRAINAGE KEYED NOTES

A. CAP AND ABANDON EXISTING STORM DRAIN PIPE IN PLACE.
B. INSTALL NEW STORM DRAIN PIPE.
C. BUILD STORM INLET SINGLE "C" PER COA STD. DWG. 2205.
D. BUILD MANHOLE TYPE C PER COA STD. DWG. 2101.
E. ADJUST GRATE INLET.
F. BUILD STORM INLET TYPE "A" PER COA STD. DWG. 2201.
G. BUILD STORM INLET DOUBLE "C" PER COA STD. DWG. 2205.
H. BUILD JUNCTION BOX PER NMDOT STD. DWG. 623-01-1/1.
I. BUILD SIDEWALK CULVERT PER COA STD. DWG. 2236.

GENERAL NOTES

1. SEE CORRIDOR STANDARD PLAN SET FOR ALL CURB RAMP AND DRIVEPAD DETAILS.

LEGEND

- ART – MIXED FLOW TRAFFIC
- ART – DEDICATED LANES
- ART STATION
- ASPHALT PAVEMENT
- MILL AND OVERLAY LIMITS
- TEXTURED/COLORED MEDIAN PAVEMENT
- MEDIAN LANDSCAPE

2155 LOUISIANA BLVD NE, SUITE 9500
ALBUQUERQUE, NM 87110
MAIN: (505) 830-5400
FAX: (505) 830-5454

AS BUILT INFORMATION
CONTRACTOR
WORK STARTED BY: DATE:
INSPECTOR'S ACCEPTANCE BY: DATE:
FIELD VERIFICATION BY: DATE:
DRAWINGS CORRECTED BY: DATE:

MICRO-FILM INFORMATION
RECORDED BY DATE:
NO.

SURVEY INFORMATION
FIELD NOTES

NO.	BY	DATE

BENCHMARKS
PROJECT PRIMARY BENCHMARK: 5_K16A
A CITY OF ALBUQUERQUE 2 INCH BRASS DISC SET FLUSH IN THE SIDEWALK AND STAMPED "5-K16A". THE MONUMENT IS LOCATED ON THE NORTH SIDE OF CENTRAL AVE BETWEEN STANFORD DR AND COLUMBIA DR SE.
NM SPC CENTRAL ZONE GRID:
N: 1485016.971 USFT
E: 1530495.993 USFT
ELEV: 5174.054

30% REVIEW
PRELIMINARY
NOT FOR CONSTRUCTION
04/2015

NO.	DATE	REMARKS	BY

REVISIONS
DESIGN
DESIGNED BY: XX DATE: 4/9/2015
DRAWN BY: XX DATE: 4/9/2015
CHECKED BY: XX DATE: 4/9/2015

CITY OF ALBUQUERQUE
TRANSIT DEPARTMENT
ABQ RIDE

TITLE: CENTRAL AVENUE ALBUQUERQUE RAPID TRANSIT
ROADWAY PLAN & PROFILE

Design Review Committee	City Engineer Approval	Last Design Update	Mo./Day/Yr.	Mo./Day/Yr.

CITY PROJECT NO.	ZONE MAP NO.	SEGMENT NO.	SHEET	OF
631991	K15-K17	S4	83	186

Date: 29 Apr 2015 - 7:03pm User: amgutier
Drawing Name: RD_PNP12-22.dwg

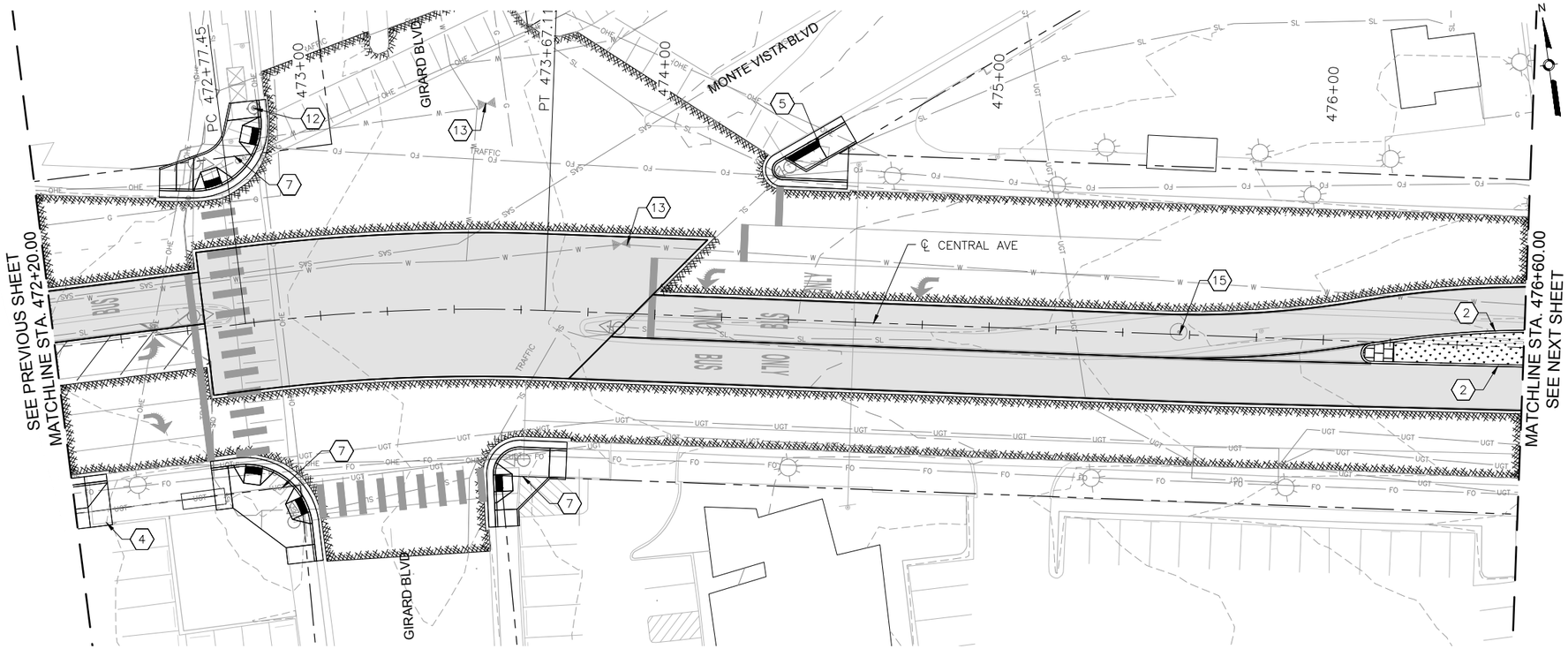

CENTRAL AVE

0 20' 40' HORIZONTAL

0 4' 8' VERTICAL

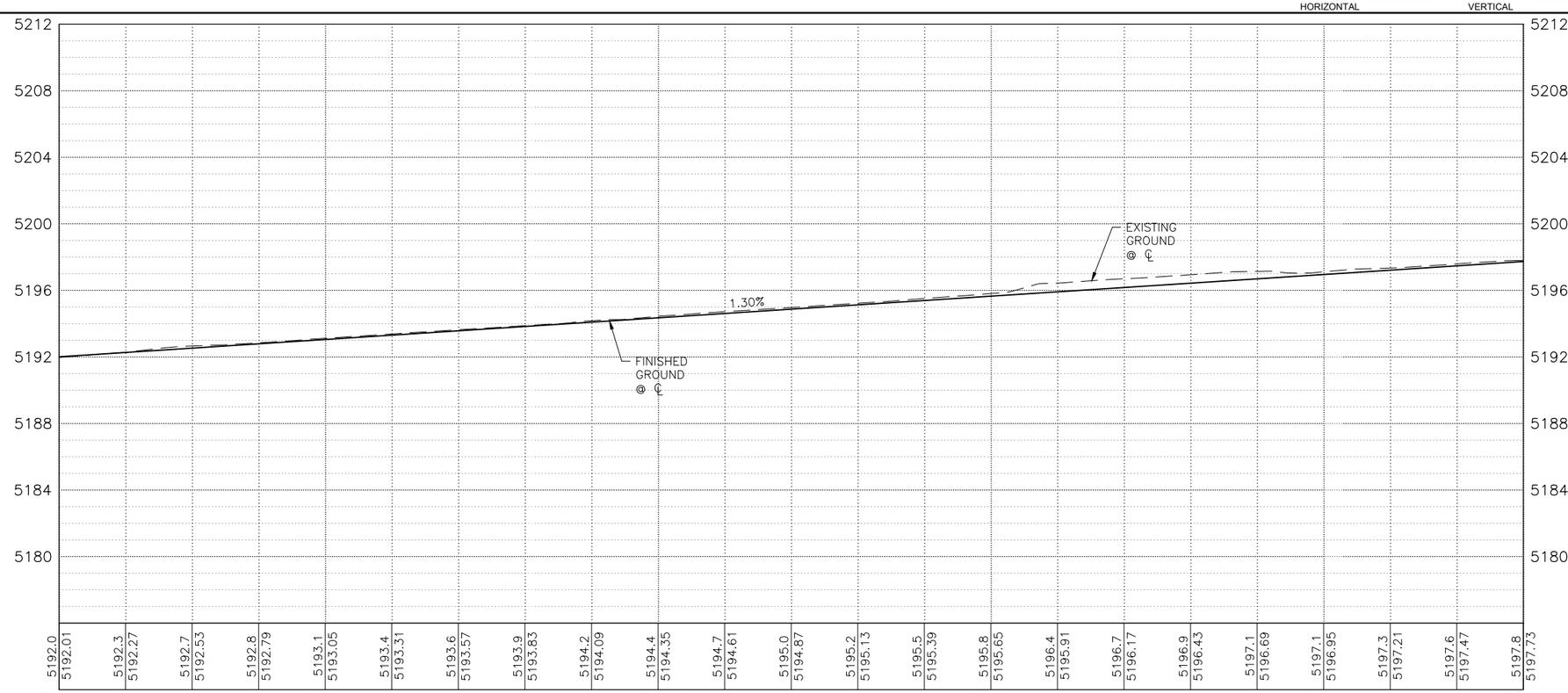

KEYED NOTES

1. BUILD COA STANDARD CURB & GUTTER. SEE STD. DWG. 2415A.
2. BUILD COA MEDIAN CURB & GUTTER. SEE STD. DWG. 2415B.
3. BUILD COA CONCRETE VALLEY GUTTER. SEE STD. DWG. 2420.
4. BUILD 4" CONCRETE SIDEWALK. SEE STD. DWG. 2430.
5. BUILD PARALLEL CURB RAMP.
6. BUILD ONE-WAY DIRECTIONAL CURB RAMP.
7. BUILD BI-DIRECTIONAL CURB RAMP.
8. BUILD PERPENDICULAR CURB RAMP.
9. BUILD RAMP SIDEWALK 6" CONCRETE DRIVEPAD. SEE STD. DWG. 2425.
10. BUILD OFFSET SIDEWALK 6" CONCRETE DRIVEPAD. SEE STD. DWG. 2425.
11. BUILD CONCRETE STATION PLATFORM AND RAMP. SEE STATION PLATFORM LAYOUT DETAILS.
12. RELOCATE FIRE HYDRANT.
13. ADJUST VALVE TO FINAL GRADE.
14. ADJUST MANHOLE TO FINAL GRADE.
15. REMOVE AND RELOCATE ELECTRIC POLE. (PERFORMED BY OTHERS)

DRAINAGE KEYED NOTES

A. CAP AND ABANDON EXISTING STORM DRAIN PIPE IN PLACE.
B. INSTALL NEW STORM DRAIN PIPE.
C. BUILD STORM INLET SINGLE "C" PER COA STD. DWG. 2205.
D. BUILD MANHOLE TYPE C PER COA STD. DWG. 2101.
E. ADJUST GRATE INLET.
F. BUILD STORM INLET TYPE "A" PER COA STD. DWG. 2201.
G. BUILD STORM INLET DOUBLE "C" PER COA STD. DWG. 2205.
H. BUILD JUNCTION BOX PER NMDOT STD. DWG. 623-01-1/1.
I. BUILD SIDEWALK CULVERT PER COA STD. DWG. 2236.

GENERAL NOTES

1. SEE CORRIDOR STANDARD PLAN SET FOR ALL CURB RAMP AND DRIVEPAD DETAILS.

LEGEND

- ART – MIXED FLOW TRAFFIC
- ART – DEDICATED LANES
- ART STATION
- ASPHALT PAVEMENT
- MILL AND OVERLAY LIMITS
- TEXTURED/COLORED MEDIAN PAVEMENT
- MEDIAN LANDSCAPE

2155 LOUISIANA BLVD NE, SUITE 9500
ALBUQUERQUE, NM 87110
MAIN: (505) 830-5400
FAX: (505) 830-5454

SURVEY INFORMATION
FIELD NOTES
NO. | BY | DATE

BENCHMARKS
PROJECT PRIMARY BENCHMARK: 5_K16A
A CITY OF ALBUQUERQUE 2 INCH BRASS DISC SET FLUSH IN THE SIDEWALK AND STAMPED "5-K16A". THE MONUMENT IS LOCATED ON THE NORTH SIDE OF CENTRAL AVE BETWEEN STANFORD DR AND COLUMBIA DR SE.
NM SPC CENTRAL ZONE GRID:
N: 1485016.971 USFT
E: 1530495.993 USFT
ELLEV: 5174.054

AS BUILT INFORMATION
CONTRACTOR
WORK STARTED BY: DATE:
INSPECTOR'S ACCEPTANCE BY: DATE:
FIELD VERIFICATION BY: DATE:
DRAWINGS CORRECTED BY: DATE:

MICRO-FILM INFORMATION
RECORDED BY DATE:
NO.

30% REVIEW

PRELIMINARY
NOT FOR CONSTRUCTION
04/2015

REVISIONS
NO. | DATE | BY | REMARKS

DESIGN
DESIGNED BY: XX DATE: 4/9/2015
DRAWN BY: XX DATE: 4/9/2015
CHECKED BY: XX DATE: 4/9/2015

CITY OF ALBUQUERQUE
TRANSIT DEPARTMENT
ABQ RIDE

TITLE: CENTRAL AVENUE ALBUQUERQUE RAPID TRANSIT
ROADWAY PLAN & PROFILE

Design Review Committee	City Engineer Approval	Last Design Update	Mo./Day/Yr.	Mo./Day/Yr.

CITY PROJECT NO.	ZONE MAP NO.	SEGMENT NO.	SHEET	OF
631991	K15-K17	S4	84	186

Date: 29 Apr 2015 - 7:05pm User: amgutier
Drawing Name: RD_PNP12-22.dwg

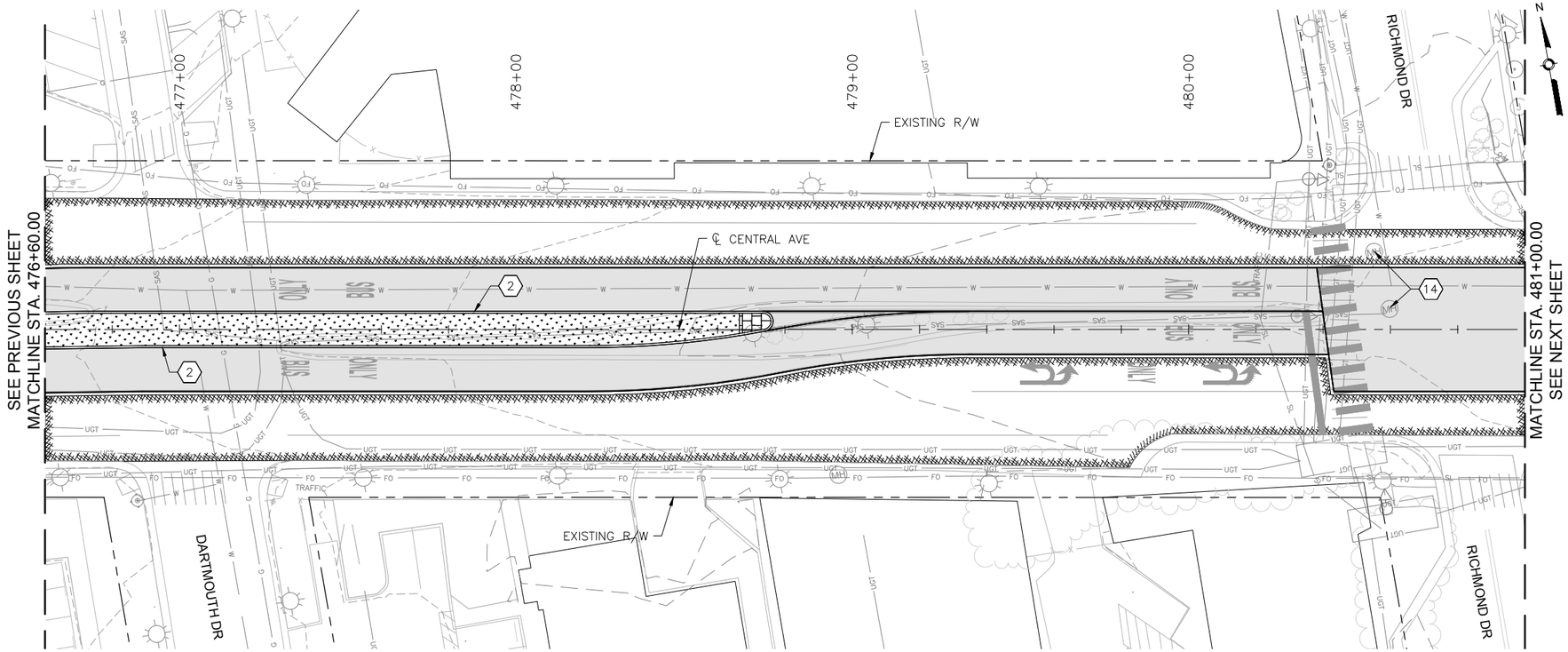

CENTRAL AVE

HORIZONTAL 0 20' 40'

VERTICAL 0 4' 8'

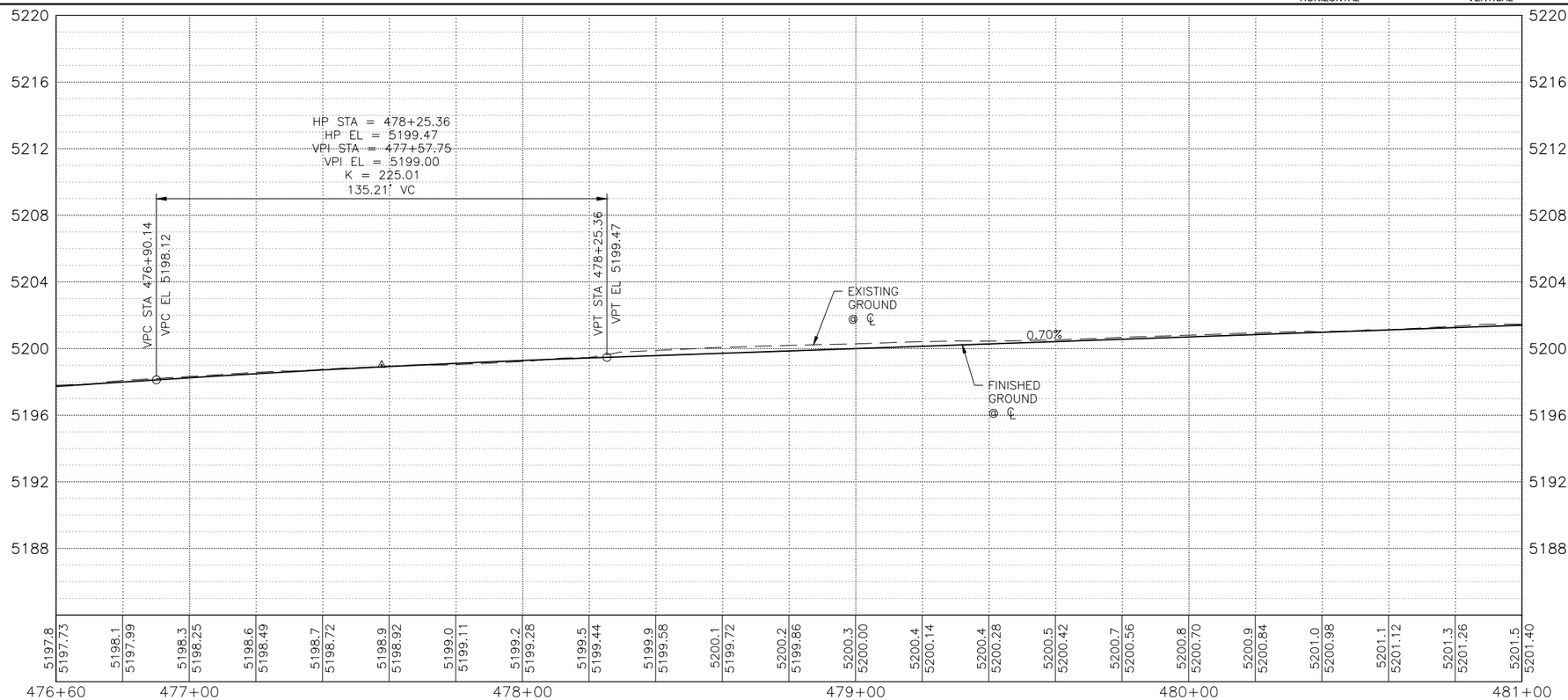

KEYED NOTES

1. BUILD COA STANDARD CURB & GUTTER. SEE STD. DWG. 2415A.
2. BUILD COA MEDIAN CURB & GUTTER. SEE STD. DWG. 2415B.
3. BUILD COA CONCRETE VALLEY GUTTER. SEE STD. DWG. 2420.
4. BUILD 4" CONCRETE SIDEWALK. SEE STD. DWG. 2430.
5. BUILD PARALLEL CURB RAMP.
6. BUILD ONE-WAY DIRECTIONAL CURB RAMP.
7. BUILD BI-DIRECTIONAL CURB RAMP.
8. BUILD PERPENDICULAR CURB RAMP.
9. BUILD RAMP SIDEWALK 6" CONCRETE DRIVEPAD. SEE STD. DWG. 2425.
10. BUILD OFFSET SIDEWALK 6" CONCRETE DRIVEPAD. SEE STD. DWG. 2425.
11. BUILD CONCRETE STATION PLATFORM AND RAMP. SEE STATION PLATFORM LAYOUT DETAILS.
12. RELOCATE FIRE HYDRANT.
13. ADJUST VALVE TO FINAL GRADE.
14. ADJUST MANHOLE TO FINAL GRADE.
15. REMOVE AND RELOCATE ELECTRIC POLE. (PERFORMED BY OTHERS)

DRAINAGE KEYED NOTES

A. CAP AND ABANDON EXISTING STORM DRAIN PIPE IN PLACE.
B. INSTALL NEW STORM DRAIN PIPE.
C. BUILD STORM INLET SINGLE "C" PER COA STD. DWG. 2205.
D. BUILD MANHOLE TYPE C PER COA STD. DWG. 2101.
E. ADJUST GRATE INLET.
F. BUILD STORM INLET TYPE "A" PER COA STD. DWG. 2201.
G. BUILD STORM INLET DOUBLE "C" PER COA STD. DWG. 2205.
H. BUILD JUNCTION BOX PER NMDOT STD. DWG. 623-01-1/1.
I. BUILD SIDEWALK CULVERT PER COA STD. DWG. 2236.

GENERAL NOTES

1. SEE CORRIDOR STANDARD PLAN SET FOR ALL CURB RAMP AND DRIVEPAD DETAILS.

LEGEND

- ART – MIXED FLOW TRAFFIC
- ART – DEDICATED LANES
- ART STATION
- ASPHALT PAVEMENT
- MILL AND OVERLAY LIMITS
- TEXTURED/COLORED MEDIAN PAVEMENT
- MEDIAN LANDSCAPE

2155 LOUISIANA BLVD NE, SUITE 9500
ALBUQUERQUE, NM 87110
MAIN: (505) 830-5400
FAX: (505) 830-5454

SURVEY INFORMATION

FIELD NOTES

NO.	BY	DATE

AS BUILT INFORMATION

CONTRACTOR

WORK STARTED BY: DATE:
INSPECTOR'S ACCEPTANCE BY: DATE:
FIELD VERIFICATION BY: DATE:
DRAWINGS CORRECTED BY: DATE:

MICRO-FILM INFORMATION

RECORDED BY: DATE:
NO.

BENCHMARKS

PROJECT PRIMARY BENCHMARK: 5_K16A
A CITY OF ALBUQUERQUE 2 INCH BRASS DISC SET FLUSH IN THE SIDEWALK AND STAMPED "5-K16A". THE MONUMENT IS LOCATED ON THE NORTH SIDE OF CENTRAL AVE BETWEEN STANFORD DR AND COLUMBIA DR SE.
NM SPC CENTRAL ZONE GRID:
N: 1485016.971 USFT
E: 1530495.993 USFT
ELEV: 5174.054

30% REVIEW

PRELIMINARY
NOT FOR CONSTRUCTION
04/2015

NO.	DATE	REMARKS	BY

REVISIONS

DESIGN

DESIGNED BY: XX DATE: 4/9/2015
DRAWN BY: XX DATE: 4/9/2015
CHECKED BY: XX DATE: 4/9/2015

CITY OF ALBUQUERQUE
TRANSIT DEPARTMENT
ABQ RIDE

TITLE: CENTRAL AVENUE ALBUQUERQUE RAPID TRANSIT
ROADWAY PLAN & PROFILE

Design Review Committee	City Engineer Approval	Last Design Update	Mo./Day/Yr.	Mo./Day/Yr.

CITY PROJECT NO.	ZONE MAP NO.	SEGMENT NO.	SHEET	OF
631991	K15-K17	S4	85	186

Date: 29 Apr 2015 - 7:06pm User: amgutier
Drawing Name: RD_PNP12-22.dwg

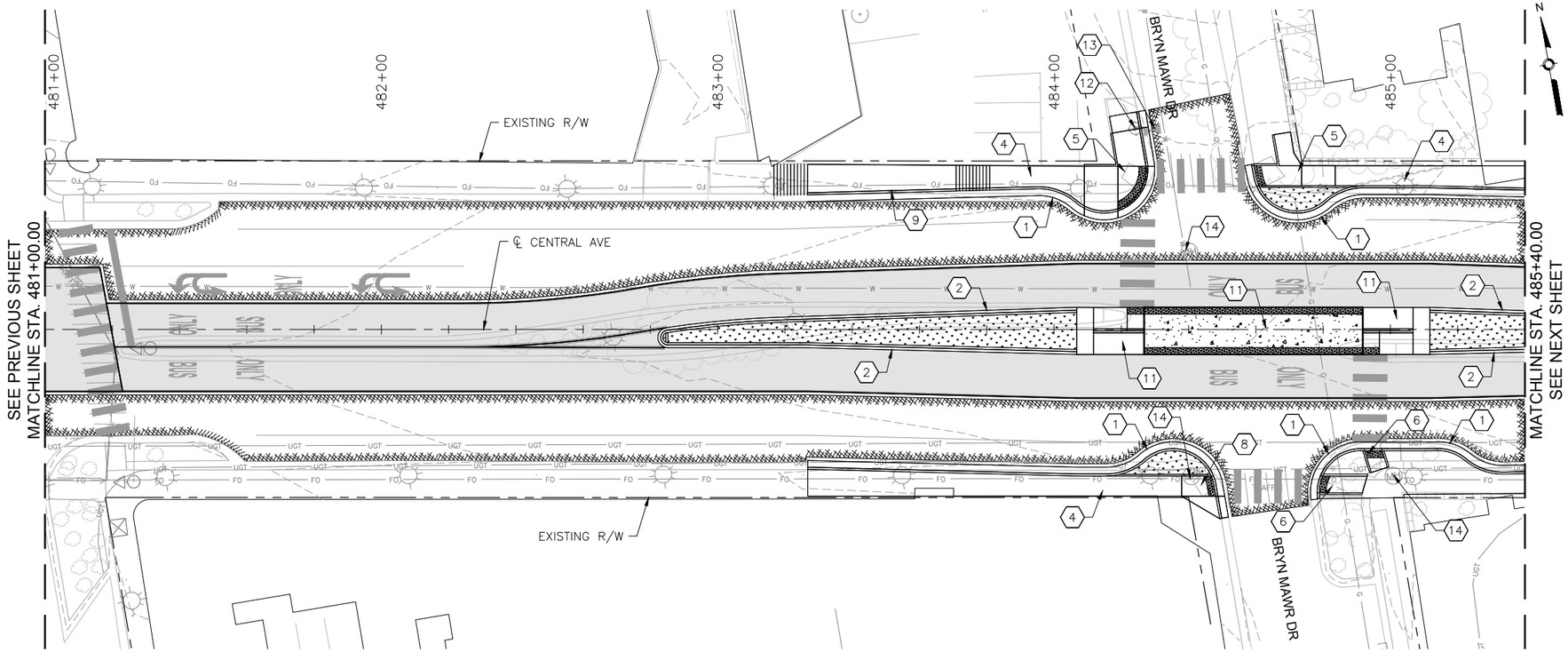

CENTRAL AVE

HORIZONTAL 0 20' 40'

VERTICAL 0 4' 8'

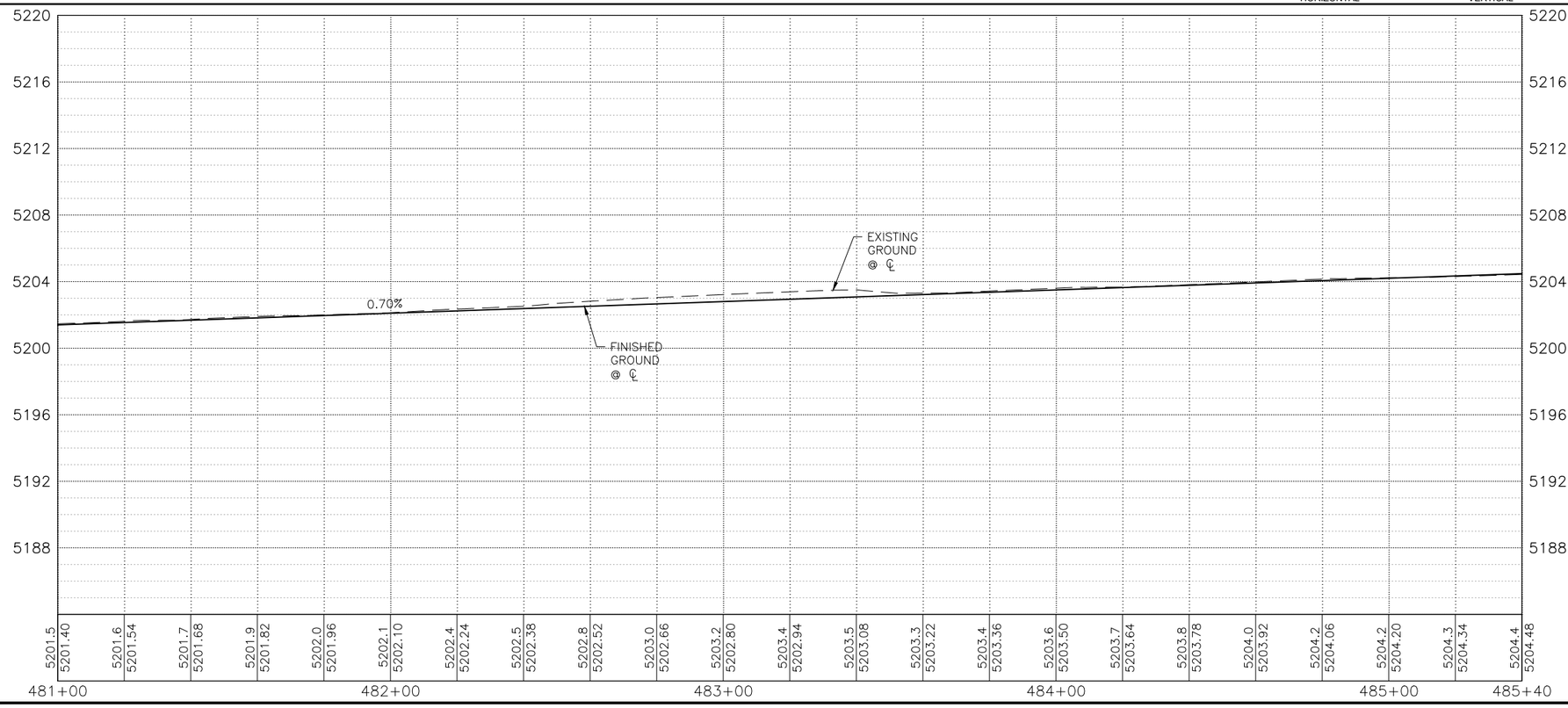

KEYED NOTES

1. BUILD COA STANDARD CURB & GUTTER. SEE STD. DWG. 2415A.
2. BUILD COA MEDIAN CURB & GUTTER. SEE STD. DWG. 2415B.
3. BUILD COA CONCRETE VALLEY GUTTER. SEE STD. DWG. 2420.
4. BUILD 4" CONCRETE SIDEWALK. SEE STD. DWG. 2430.
5. BUILD PARALLEL CURB RAMP.
6. BUILD ONE-WAY DIRECTIONAL CURB RAMP.
7. BUILD BI-DIRECTIONAL CURB RAMP.
8. BUILD PERPENDICULAR CURB RAMP.
9. BUILD RAMP SIDEWALK 6" CONCRETE DRIVEPAD. SEE STD. DWG. 2425.
10. BUILD OFFSET SIDEWALK 6" CONCRETE DRIVEPAD. SEE STD. DWG. 2425.
11. BUILD CONCRETE STATION PLATFORM AND RAMP. SEE STATION PLATFORM LAYOUT DETAILS.
12. RELOCATE FIRE HYDRANT.
13. ADJUST VALVE TO FINAL GRADE.
14. ADJUST MANHOLE TO FINAL GRADE.
15. REMOVE AND RELOCATE ELECTRIC POLE. (PERFORMED BY OTHERS)

DRAINAGE KEYED NOTES

A. CAP AND ABANDON EXISTING STORM DRAIN PIPE IN PLACE.
B. INSTALL NEW STORM DRAIN PIPE.
C. BUILD STORM INLET SINGLE "C" PER COA STD. DWG. 2205.
D. BUILD MANHOLE TYPE C PER COA STD. DWG. 2101.
E. ADJUST GRATE INLET.
F. BUILD STORM INLET TYPE "A" PER COA STD. DWG. 2201.
G. BUILD STORM INLET DOUBLE "C" PER COA STD. DWG. 2205.
H. BUILD JUNCTION BOX PER NMDOT STD. DWG. 623-01-1/1.
I. BUILD SIDEWALK CULVERT PER COA STD. DWG. 2236.

GENERAL NOTES

1. SEE CORRIDOR STANDARD PLAN SET FOR ALL CURB RAMP AND DRIVEPAD DETAILS.

LEGEND

- ART – MIXED FLOW TRAFFIC
- ART – DEDICATED LANES
- ART STATION
- ASPHALT PAVEMENT
- MILL AND OVERLAY LIMITS
- TEXTURED/COLORED MEDIAN PAVEMENT
- MEDIAN LANDSCAPE

2155 LOUISIANA BLVD NE, SUITE 9500
ALBUQUERQUE, NM 87110
MAIN: (505) 830-5400
FAX: (505) 830-5454

SURVEY INFORMATION

FIELD NOTES

NO.	BY	DATE

BENCHMARKS

PROJECT PRIMARY BENCHMARK: 5_K16A
A CITY OF ALBUQUERQUE 2 INCH BRASS DISC SET FLUSH IN THE SIDEWALK AND STAMPED "5-K16A". THE MONUMENT IS LOCATED ON THE NORTH SIDE OF CENTRAL AVE BETWEEN STANFORD DR AND COLUMBIA DR SE.
NM SPC CENTRAL ZONE GRID:
N: 1485016.971 USFT
E: 1530495.993 USFT
ELEV: 5174.054

AS BUILT INFORMATION

CONTRACTOR
WORK STARTED BY: DATE:
INSPECTOR'S ACCEPTANCE BY: DATE:
FIELD VERIFICATION BY: DATE:
DRAWINGS CORRECTED BY: DATE:

MICRO-FILM INFORMATION

RECORDED BY: DATE:
NO.

30% REVIEW

PRELIMINARY
NOT FOR CONSTRUCTION
04/2015

NO.	DATE	REMARKS	BY

REVISIONS

DESIGN

DESIGNED BY: XX DATE: 4/9/2015
DRAWN BY: XX DATE: 4/9/2015
CHECKED BY: XX DATE: 4/9/2015

CITY OF ALBUQUERQUE
TRANSIT DEPARTMENT
ABQ RIDE

TITLE: CENTRAL AVENUE ALBUQUERQUE RAPID TRANSIT
ROADWAY PLAN & PROFILE

Design Review Committee	City Engineer Approval	Last Design Update	Mo./Day/Yr.	Mo./Day/Yr.

CITY PROJECT NO.	ZONE MAP NO.	SEGMENT NO.	SHEET	OF
631991	K15–K17	S4	86	186

Date: 29 Apr 2015 – 7:08pm User: amgutier
Drawing Name: RD_PNP12-22.dwg

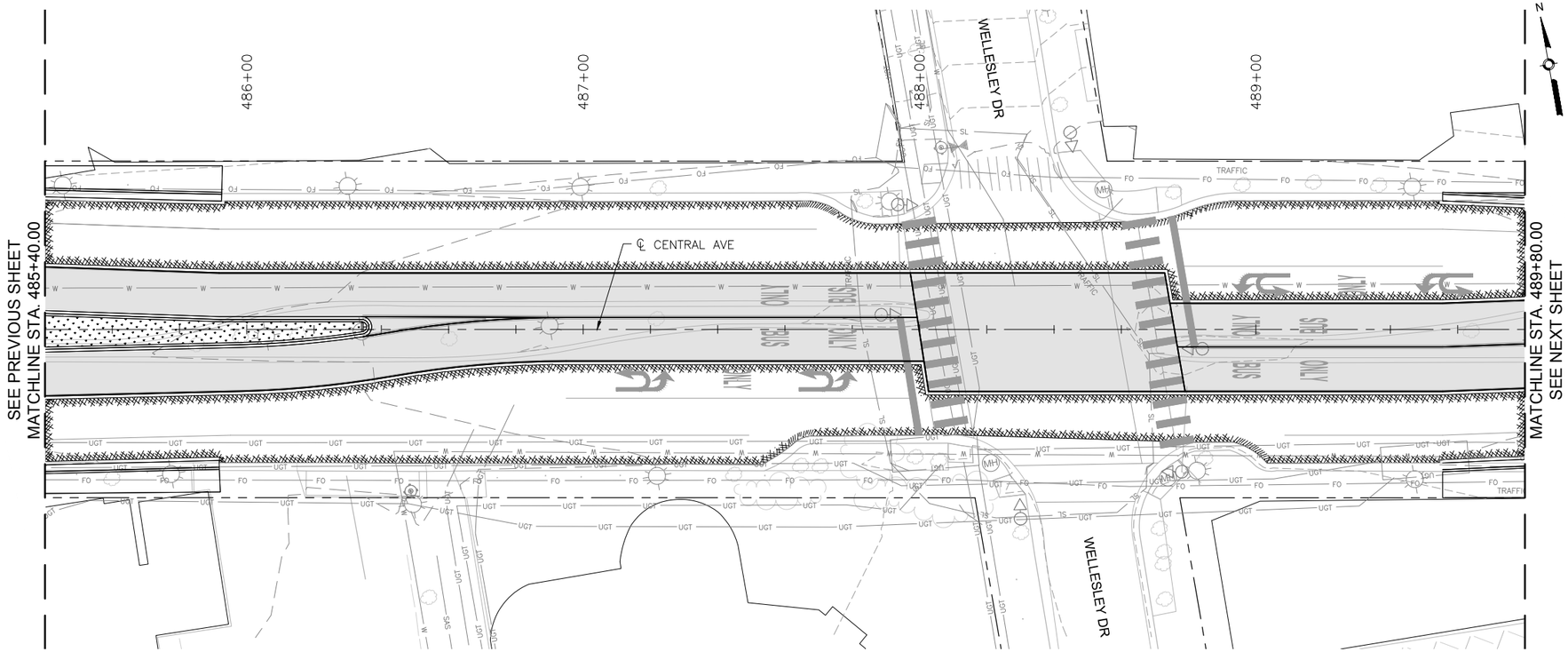

CENTRAL AVE

0 20' 40' HORIZONTAL

0 4' 8' VERTICAL

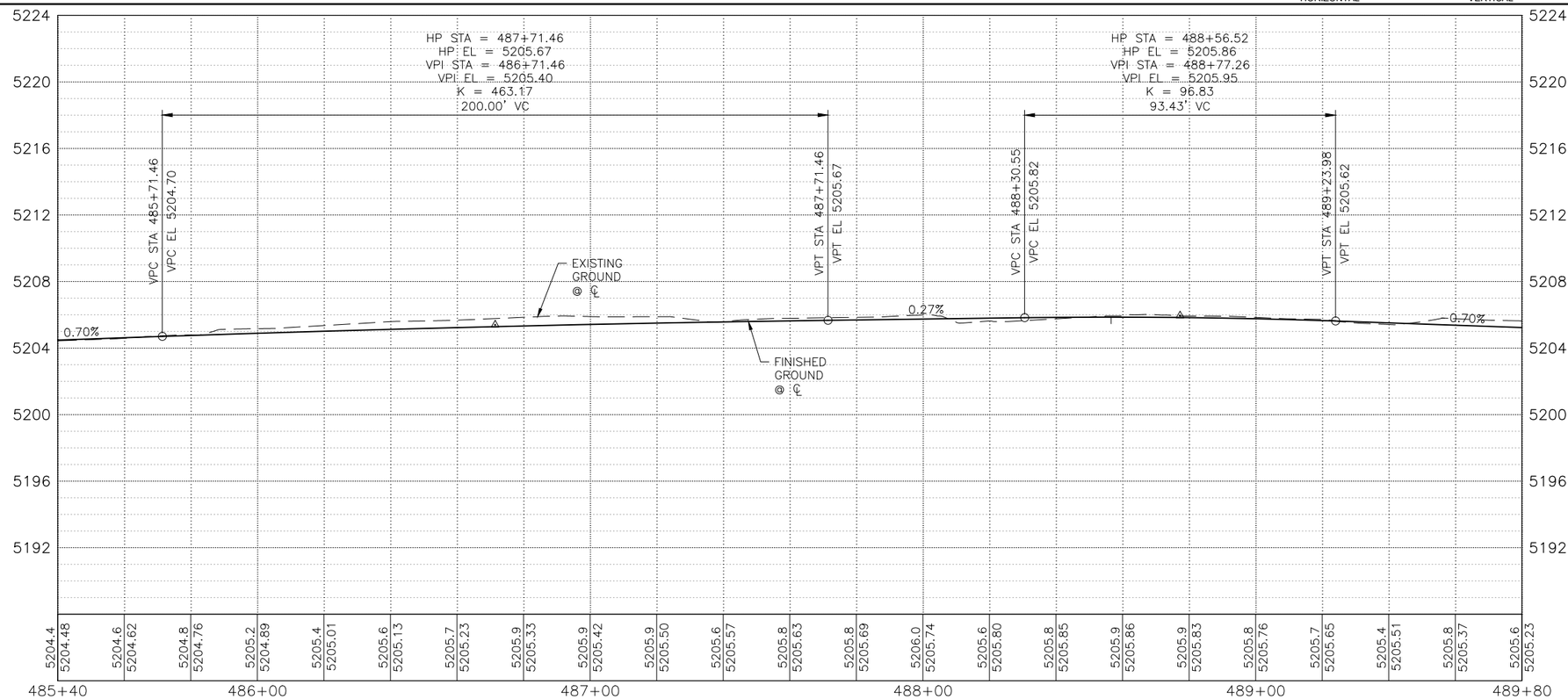

KEYED NOTES

1. BUILD COA STANDARD CURB & GUTTER. SEE STD. DWG. 2415A.
2. BUILD COA MEDIAN CURB & GUTTER. SEE STD. DWG. 2415B.
3. BUILD COA CONCRETE VALLEY GUTTER. SEE STD. DWG. 2420.
4. BUILD 4" CONCRETE SIDEWALK. SEE STD. DWG. 2430.
5. BUILD PARALLEL CURB RAMP.
6. BUILD ONE-WAY DIRECTIONAL CURB RAMP.
7. BUILD BI-DIRECTIONAL CURB RAMP.
8. BUILD PERPENDICULAR CURB RAMP.
9. BUILD RAMP SIDEWALK 6" CONCRETE DRIVEPAD. SEE STD. DWG. 2425.
10. BUILD OFFSET SIDEWALK 6" CONCRETE DRIVEPAD. SEE STD. DWG. 2425.
11. BUILD CONCRETE STATION PLATFORM AND RAMP. SEE STATION PLATFORM LAYOUT DETAILS.
12. RELOCATE FIRE HYDRANT.
13. ADJUST VALVE TO FINAL GRADE.
14. ADJUST MANHOLE TO FINAL GRADE.
15. REMOVE AND RELOCATE ELECTRIC POLE. (PERFORMED BY OTHERS)

DRAINAGE KEYED NOTES

A. CAP AND ABANDON EXISTING STORM DRAIN PIPE IN PLACE.
B. INSTALL NEW STORM DRAIN PIPE.
C. BUILD STORM INLET SINGLE "C" PER COA STD. DWG. 2205.
D. BUILD MANHOLE TYPE C PER COA STD. DWG. 2101.
E. ADJUST GRATE INLET.
F. BUILD STORM INLET TYPE "A" PER COA STD. DWG. 2201.
G. BUILD STORM INLET DOUBLE "C" PER COA STD. DWG. 2205.
H. BUILD JUNCTION BOX PER NMDOT STD. DWG. 623-01-1/1.
I. BUILD SIDEWALK CULVERT PER COA STD. DWG. 2236.

GENERAL NOTES

1. SEE CORRIDOR STANDARD PLAN SET FOR ALL CURB RAMP AND DRIVEPAD DETAILS.

LEGEND

- ART – MIXED FLOW TRAFFIC
- ART – DEDICATED LANES
- ART STATION
- ASPHALT PAVEMENT
- MILL AND OVERLAY LIMITS
- TEXTURED/COLORED MEDIAN PAVEMENT
- MEDIAN LANDSCAPE

2155 LOUISIANA BLVD NE, SUITE 9500
ALBUQUERQUE, NM 87110
MAIN: (505) 830-5400
FAX: (505) 830-5454

SURVEY INFORMATION

FIELD NOTES

NO.	BY	DATE

BENCHMARKS

PROJECT PRIMARY BENCHMARK: 5_K16A
A CITY OF ALBUQUERQUE 2 INCH BRASS DISC SET FLUSH IN THE SIDEWALK AND STAMPED "5-K16A". THE MONUMENT IS LOCATED ON THE NORTH SIDE OF CENTRAL AVE BETWEEN STANFORD DR AND COLUMBIA DR SE.
NM SPC CENTRAL ZONE GRID:
N: 1485016.971 USFT
E: 1530495.993 USFT
ELEV: 5174.054

AS BUILT INFORMATION

CONTRACTOR
WORK STAKED BY: DATE:
INSPECTOR'S ACCEPTANCE BY: DATE:
FIELD VERIFICATION BY: DATE:
DRAWINGS CORRECTED BY: DATE:

MICRO-FILM INFORMATION

RECORDED BY: DATE:
NO.

30% REVIEW

PRELIMINARY
NOT FOR CONSTRUCTION
04/2015

NO.	DATE	REMARKS	BY

REVISIONS

DESIGN

DESIGNED BY: XX DATE: 4/9/2015
DRAWN BY: XX DATE: 4/9/2015
CHECKED BY: XX DATE: 4/9/2015

CITY OF ALBUQUERQUE
TRANSIT DEPARTMENT
ABQ RIDE

TITLE: CENTRAL AVENUE ALBUQUERQUE RAPID TRANSIT
ROADWAY PLAN & PROFILE

Design Review Committee	City Engineer Approval	Last Design Update	Mo./Day/Yr.	Mo./Day/Yr.

CITY PROJECT NO.	ZONE MAP NO.	SEGMENT NO.	SHEET	OF
631991	K15–K17	S4	87	186

Date: 29 Apr 2015 – 7:10pm User: amgutier
Drawing Name: RD_PNP12-22.dwg

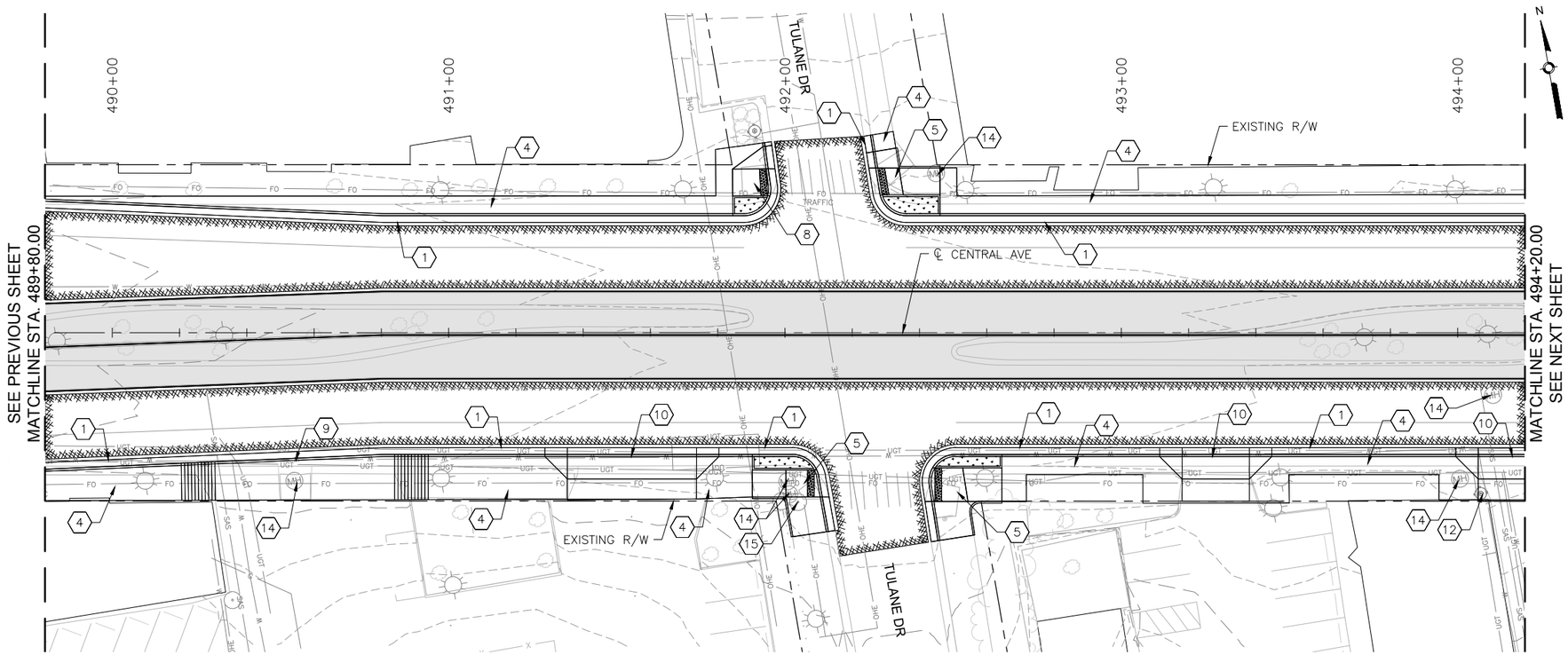

CENTRAL AVE

HORIZONTAL 0 20' 40'

VERTICAL 0 4' 8'

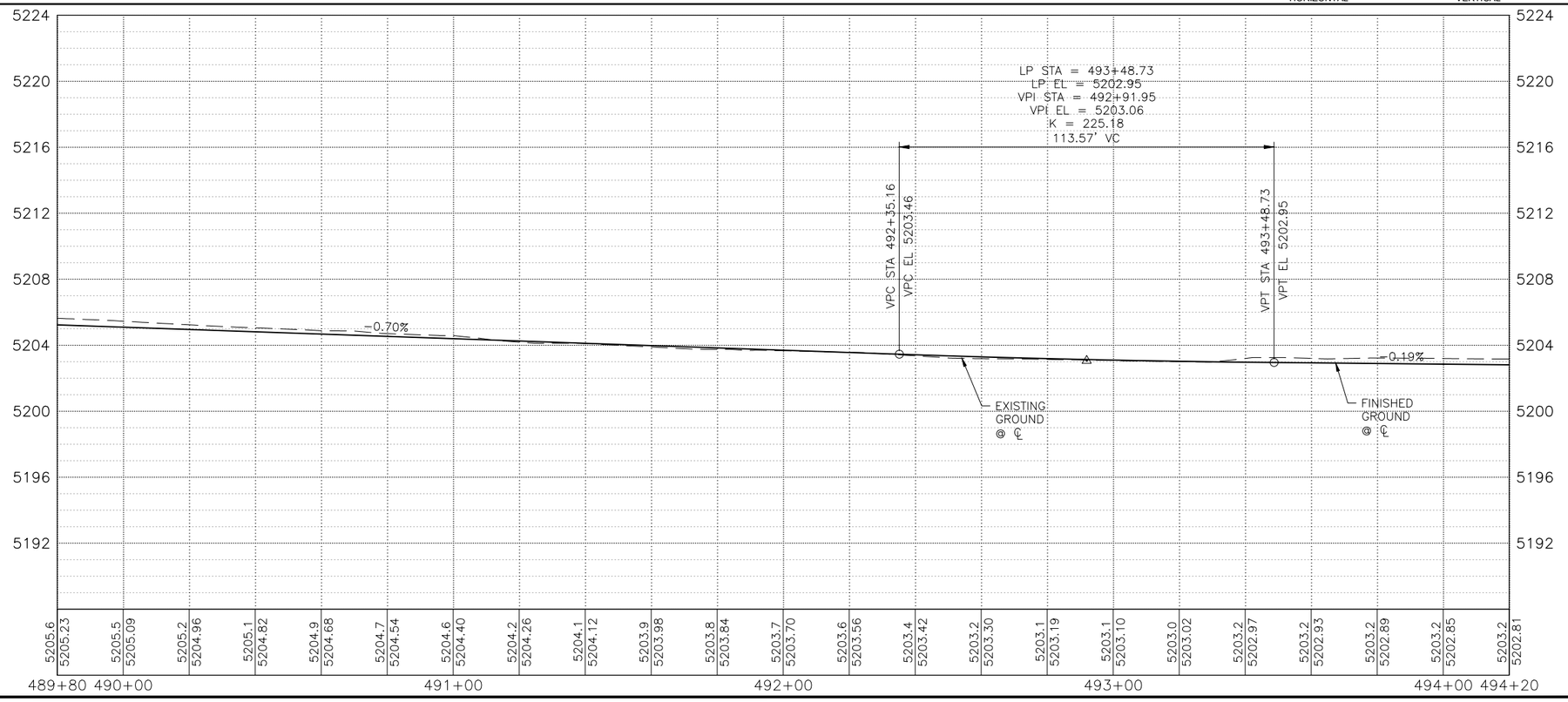

KEYED NOTES

1. BUILD COA STANDARD CURB & GUTTER. SEE STD. DWG. 2415A.
2. BUILD COA MEDIAN CURB & GUTTER. SEE STD. DWG. 2415B.
3. BUILD COA CONCRETE VALLEY GUTTER. SEE STD. DWG. 2420.
4. BUILD 4" CONCRETE SIDEWALK. SEE STD. DWG. 2430.
5. BUILD PARALLEL CURB RAMP.
6. BUILD ONE-WAY DIRECTIONAL CURB RAMP.
7. BUILD BI-DIRECTIONAL CURB RAMP.
8. BUILD PERPENDICULAR CURB RAMP.
9. BUILD RAMP SIDEWALK 6" CONCRETE DRIVEPAD. SEE STD. DWG. 2425.
10. BUILD OFFSET SIDEWALK 6" CONCRETE DRIVEPAD. SEE STD. DWG. 2425.
11. BUILD CONCRETE STATION PLATFORM AND RAMP. SEE STATION PLATFORM LAYOUT DETAILS.
12. RELOCATE FIRE HYDRANT.
13. ADJUST VALVE TO FINAL GRADE.
14. ADJUST MANHOLE TO FINAL GRADE.
15. REMOVE AND RELOCATE ELECTRIC POLE. (PERFORMED BY OTHERS)

DRAINAGE KEYED NOTES

A. CAP AND ABANDON EXISTING STORM DRAIN PIPE IN PLACE.
B. INSTALL NEW STORM DRAIN PIPE.
C. BUILD STORM INLET SINGLE "C" PER COA STD. DWG. 2205.
D. BUILD MANHOLE TYPE C PER COA STD. DWG. 2101.
E. ADJUST GRATE INLET.
F. BUILD STORM INLET TYPE "A" PER COA STD. DWG. 2201.
G. BUILD STORM INLET DOUBLE "C" PER COA STD. DWG. 2205.
H. BUILD JUNCTION BOX PER NMDOT STD. DWG. 623-01-1/1.
I. BUILD SIDEWALK CULVERT PER COA STD. DWG. 2236.

GENERAL NOTES

1. SEE CORRIDOR STANDARD PLAN SET FOR ALL CURB RAMP AND DRIVEPAD DETAILS.

LEGEND

- ART – MIXED FLOW TRAFFIC
- ART – DEDICATED LANES
- ART STATION
- ASPHALT PAVEMENT
- MILL AND OVERLAY LIMITS
- TEXTURED/COLORED MEDIAN PAVEMENT
- MEDIAN LANDSCAPE

2155 LOUISIANA BLVD NE, SUITE 9500
ALBUQUERQUE, NM 87110
MAIN: (505) 830-5400
FAX: (505) 830-5454

SURVEY INFORMATION
FIELD NOTES: NO. | BY | DATE

BENCHMARKS
PROJECT PRIMARY BENCHMARK: 5_K16A
A CITY OF ALBUQUERQUE 2 INCH BRASS DISC SET FLUSH IN THE SIDEWALK AND STAMPED "5-K16A". THE MONUMENT IS LOCATED ON THE NORTH SIDE OF CENTRAL AVE BETWEEN STANFORD DR AND COLUMBIA DR SE.
NM SPC CENTRAL ZONE GRID:
N: 1485016.971 USFT
E: 1530495.993 USFT
ELEV: 5174.054

AS BUILT INFORMATION
CONTRACTOR
WORK STARTED BY: DATE:
INSPECTOR'S ACCEPTANCE BY DATE:
FIELD VERIFICATION BY DATE:
DRAWINGS CORRECTED BY DATE:

MICRO-FILM INFORMATION
RECORDED BY DATE:
NO.

30% REVIEW
PRELIMINARY
NOT FOR CONSTRUCTION
04/2015

NO.	DATE	REMARKS	BY

REVISIONS
DESIGN
DESIGNED BY: XX DATE: 4/9/2015
DRAWN BY: XX DATE: 4/9/2015
CHECKED BY: XX DATE: 4/9/2015

CITY OF ALBUQUERQUE
TRANSIT DEPARTMENT
ABQ RIDE

TITLE: CENTRAL AVENUE ALBUQUERQUE RAPID TRANSIT
ROADWAY PLAN & PROFILE

Design Review Committee	City Engineer Approval	Last Design Update	Mo./Day/Yr.	Mo./Day/Yr.

CITY PROJECT NO.	ZONE MAP NO.	SEGMENT NO.	SHEET	OF
631991	K15–K17	S4	88	186

Date: 29 Apr 2015 – 7:13pm User: amgutier
Drawing Name: RD_PNP12-22.dwg

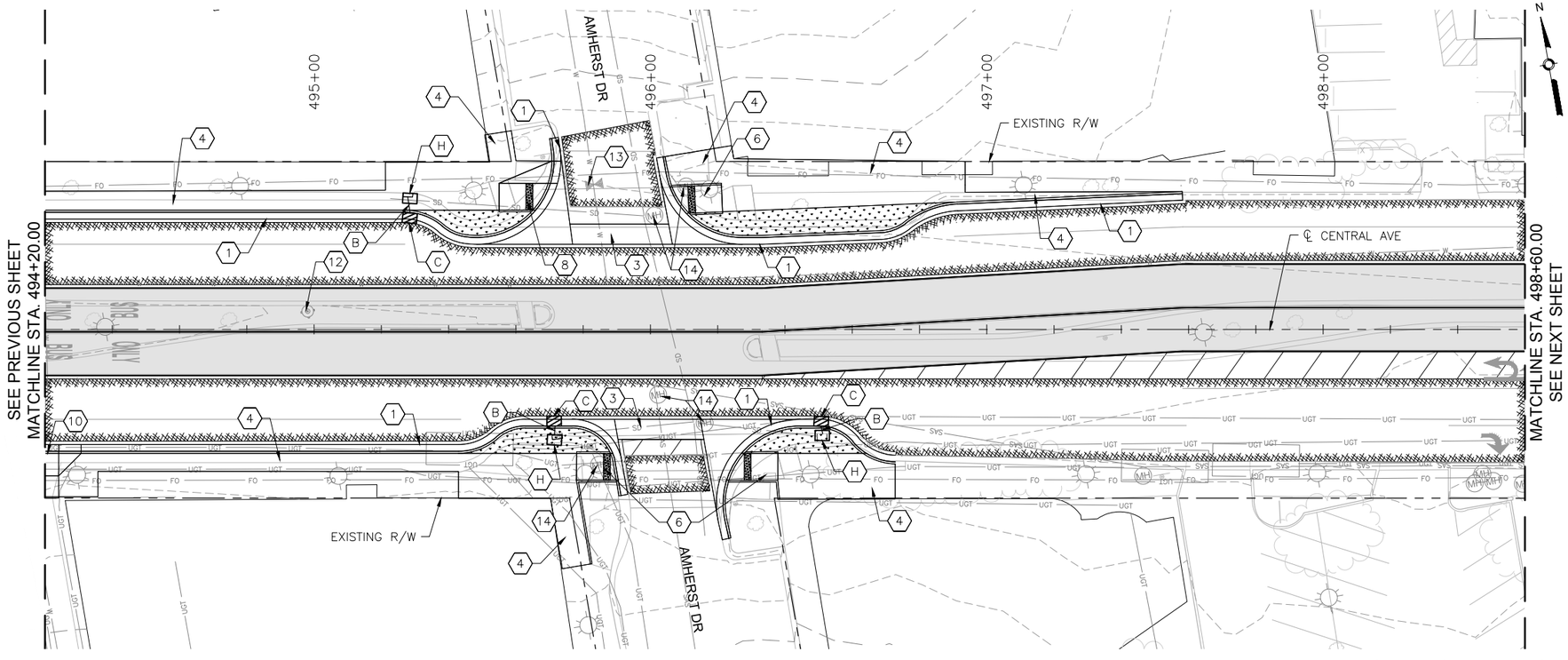

CENTRAL AVE

HORIZONTAL 0 20' 40'

VERTICAL 0 4' 8'

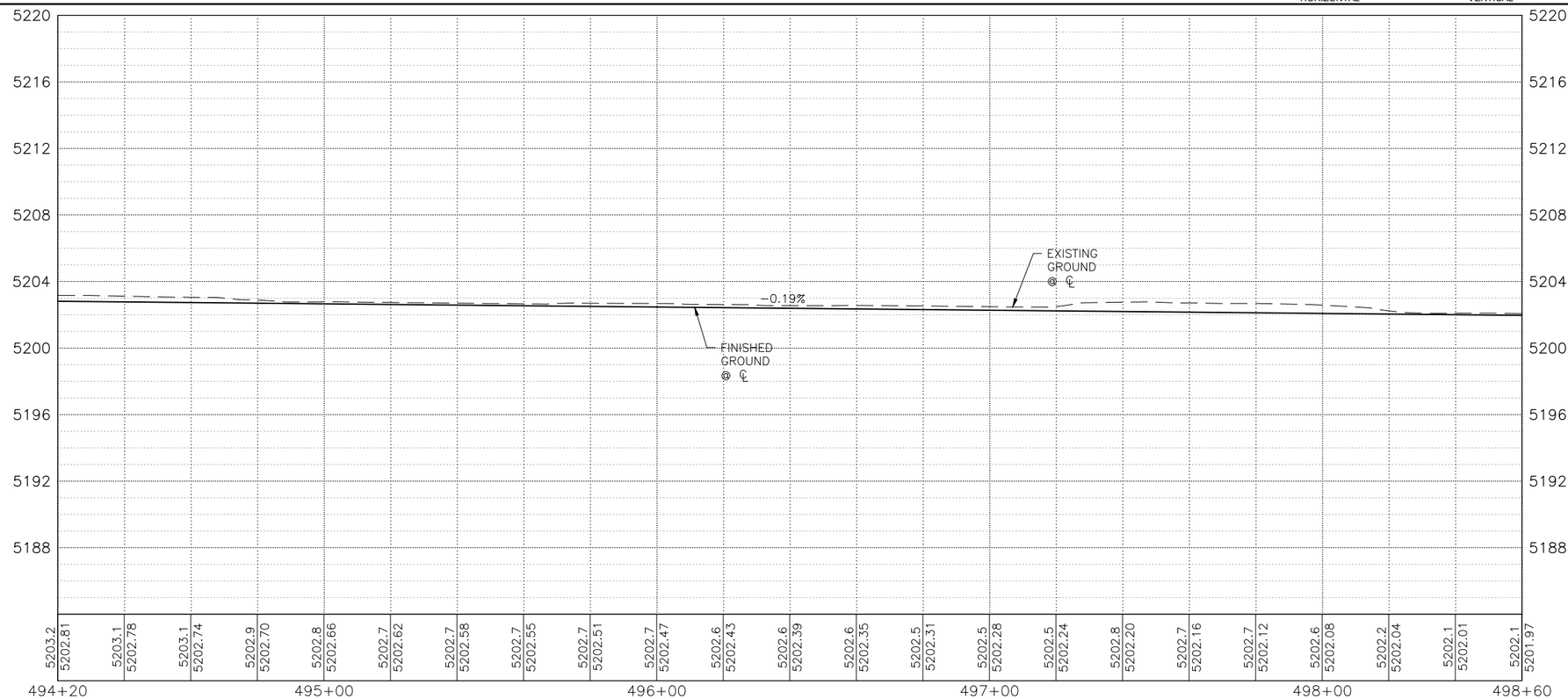

KEYED NOTES

1. BUILD COA STANDARD CURB & GUTTER. SEE STD. DWG. 2415A.
2. BUILD COA MEDIAN CURB & GUTTER. SEE STD. DWG. 2415B.
3. BUILD COA CONCRETE VALLEY GUTTER. SEE STD. DWG. 2420.
4. BUILD 4" CONCRETE SIDEWALK. SEE STD. DWG. 2430.
5. BUILD PARALLEL CURB RAMP.
6. BUILD ONE-WAY DIRECTIONAL CURB RAMP.
7. BUILD BI-DIRECTIONAL CURB RAMP.
8. BUILD PERPENDICULAR CURB RAMP.
9. BUILD RAMP SIDEWALK 6" CONCRETE DRIVEPAD. SEE STD. DWG. 2425.
10. BUILD OFFSET SIDEWALK 6" CONCRETE DRIVEPAD. SEE STD. DWG. 2425.
11. BUILD CONCRETE STATION PLATFORM AND RAMP. SEE STATION PLATFORM LAYOUT DETAILS.
12. RELOCATE FIRE HYDRANT.
13. ADJUST VALVE TO FINAL GRADE.
14. ADJUST MANHOLE TO FINAL GRADE.
15. REMOVE AND RELOCATE ELECTRIC POLE. (PERFORMED BY OTHERS)

DRAINAGE KEYED NOTES

A. CAP AND ABANDON EXISTING STORM DRAIN PIPE IN PLACE.
B. INSTALL NEW STORM DRAIN PIPE.
C. BUILD STORM INLET SINGLE "C" PER COA STD. DWG. 2205.
D. BUILD MANHOLE TYPE C PER COA STD. DWG. 2101.
E. ADJUST GRATE INLET.
F. BUILD STORM INLET TYPE "A" PER COA STD. DWG. 2201.
G. BUILD STORM INLET DOUBLE "C" PER COA STD. DWG. 2205.
H. BUILD JUNCTION BOX PER NMDOT STD. DWG. 623-01-1/1.
I. BUILD SIDEWALK CULVERT PER COA STD. DWG. 2236.

GENERAL NOTES

1. SEE CORRIDOR STANDARD PLAN SET FOR ALL CURB RAMP AND DRIVEPAD DETAILS.

LEGEND

- ART – MIXED FLOW TRAFFIC
- ART – DEDICATED LANES
- ART STATION
- ASPHALT PAVEMENT
- MILL AND OVERLAY LIMITS
- TEXTURED/COLORED MEDIAN PAVEMENT
- MEDIAN LANDSCAPE

2155 LOUISIANA BLVD NE, SUITE 9500
ALBUQUERQUE, NM 87110
MAIN: (505) 830-5400
FAX: (505) 830-5454

AS BUILT INFORMATION
CONTRACTOR
WORK INSPECTED BY — DATE:
CONTRACTOR'S ACCEPTANCE BY — DATE:
FIELD VERIFICATION BY — DATE:
DRAWINGS CORRECTED BY — DATE:

MICRO-FILM INFORMATION
RECORDED BY — DATE:
NO.

SURVEY INFORMATION
FIELD NOTES — NO. / BY / DATE

BENCHMARKS
PROJECT PRIMARY BENCHMARK: 5_K16A
A CITY OF ALBUQUERQUE 2 INCH BRASS DISC SET FLUSH IN THE SIDEWALK AND STAMPED "5-K16A". THE MONUMENT IS LOCATED ON THE NORTH SIDE OF CENTRAL AVE BETWEEN STANFORD DR AND COLUMBIA DR SE.
NM SPC CENTRAL ZONE GRID:
N: 1485016.971 USFT
E: 1530495.993 USFT
ELEV: 5174.054

30% REVIEW

PRELIMINARY
NOT FOR CONSTRUCTION
04/2015

NO.	DATE	REMARKS	BY

REVISIONS

DESIGN
DESIGNED BY: XX — DATE: 4/9/2015
DRAWN BY: XX — DATE: 4/9/2015
CHECKED BY: XX — DATE: 4/9/2015

ABQ RIDE

CITY OF ALBUQUERQUE
TRANSIT DEPARTMENT
ABQ RIDE

TITLE: CENTRAL AVENUE ALBUQUERQUE RAPID TRANSIT
ROADWAY PLAN & PROFILE

Design Review Committee	City Engineer Approval	Last Design Update	Mo./Day/Yr.	Mo./Day/Yr.

CITY PROJECT NO.	ZONE MAP NO.	SEGMENT NO.	SHEET	OF
631991	K15-K17	S4	89	186

Date: 29 Apr 2015 - 7:15pm User: amgutier
Drawing Name: RD_PNP12-22.dwg

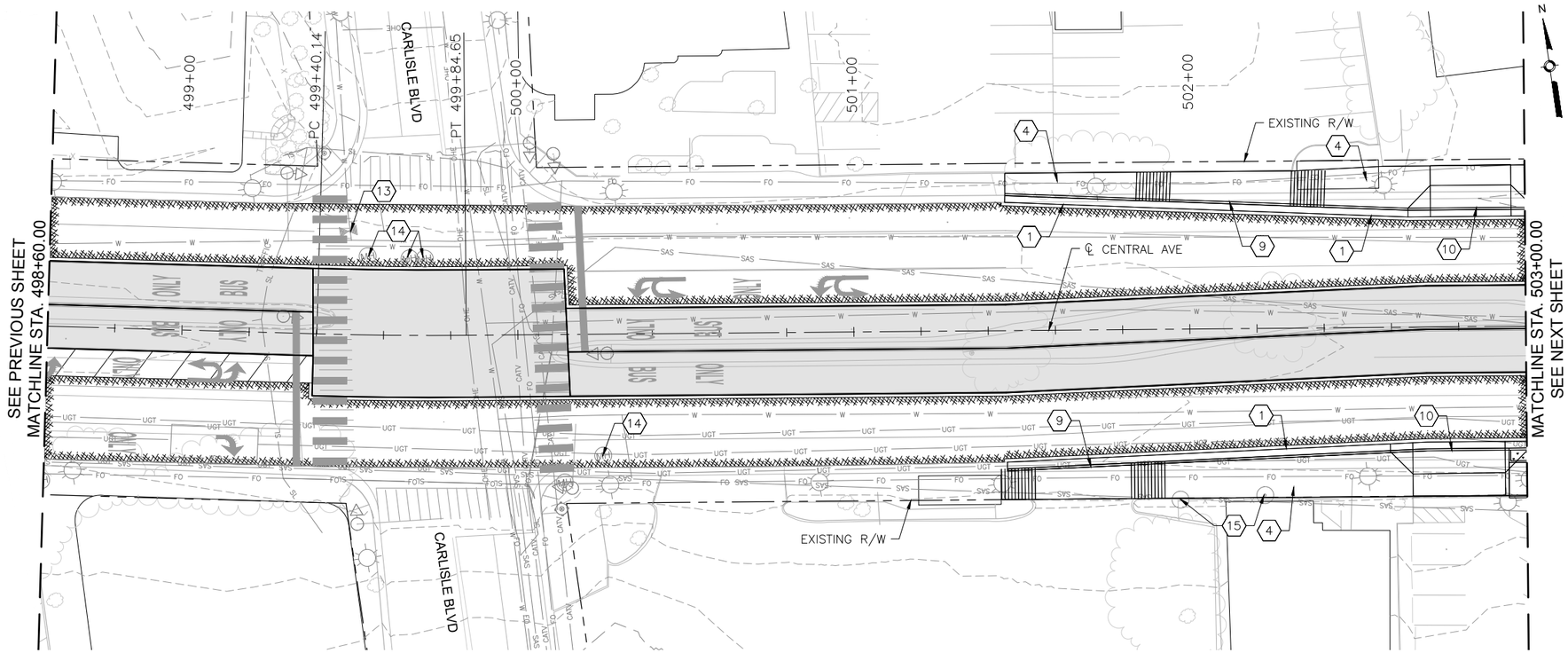

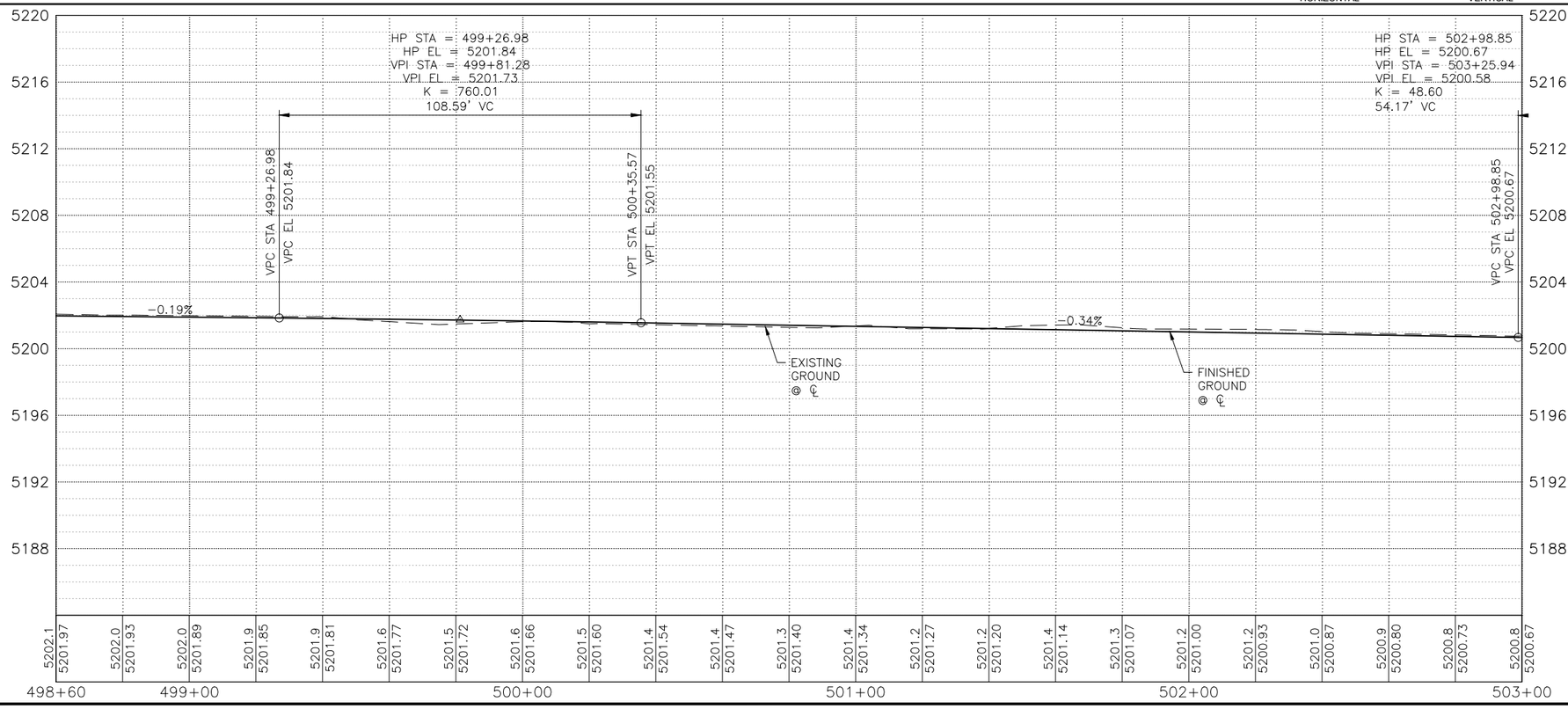

CENTRAL AVE

0 20' 40' HORIZONTAL

0 4' 8' VERTICAL

KEYED NOTES

1. BUILD COA STANDARD CURB & GUTTER. SEE STD. DWG. 2415A.
2. BUILD COA MEDIAN CURB & GUTTER. SEE STD. DWG. 2415B.
3. BUILD COA CONCRETE VALLEY GUTTER. SEE STD. DWG. 2420.
4. BUILD 4" CONCRETE SIDEWALK. SEE STD. DWG. 2430.
5. BUILD PARALLEL CURB RAMP.
6. BUILD ONE-WAY DIRECTIONAL CURB RAMP.
7. BUILD BI-DIRECTIONAL CURB RAMP.
8. BUILD PERPENDICULAR CURB RAMP.
9. BUILD RAMP SIDEWALK 6" CONCRETE DRIVEPAD. SEE STD. DWG. 2425.
10. BUILD OFFSET SIDEWALK 6" CONCRETE DRIVEPAD. SEE STD. DWG. 2425.
11. BUILD CONCRETE STATION PLATFORM AND RAMP. SEE STATION PLATFORM LAYOUT DETAILS.
12. RELOCATE FIRE HYDRANT.
13. ADJUST VALVE TO FINAL GRADE.
14. ADJUST MANHOLE TO FINAL GRADE.
15. REMOVE AND RELOCATE ELECTRIC POLE. (PERFORMED BY OTHERS)

DRAINAGE KEYED NOTES

A. CAP AND ABANDON EXISTING STORM DRAIN PIPE IN PLACE.
B. INSTALL NEW STORM DRAIN PIPE.
C. BUILD STORM INLET SINGLE "C" PER COA STD. DWG. 2205.
D. BUILD MANHOLE TYPE C PER COA STD. DWG. 2101.
E. ADJUST GRATE INLET.
F. BUILD STORM INLET TYPE "A" PER COA STD. DWG. 2201.
G. BUILD STORM INLET DOUBLE "C" PER COA STD. DWG. 2205.
H. BUILD JUNCTION BOX PER NMDOT STD. DWG. 623-01-1/1.
I. BUILD SIDEWALK CULVERT PER COA STD. DWG. 2236.

GENERAL NOTES

1. SEE CORRIDOR STANDARD PLAN SET FOR ALL CURB RAMP AND DRIVEPAD DETAILS.

LEGEND

- ART – MIXED FLOW TRAFFIC
- ART – DEDICATED LANES
- ART STATION
- ASPHALT PAVEMENT
- MILL AND OVERLAY LIMITS
- TEXTURED/COLORED MEDIAN PAVEMENT
- MEDIAN LANDSCAPE

2155 LOUISIANA BLVD NE, SUITE 9500
ALBUQUERQUE, NM 87110
MAIN: (505) 830-5400
FAX: (505) 830-5454

SURVEY INFORMATION
FIELD NOTES BY DATE NO.

BENCHMARKS
PROJECT PRIMARY BENCHMARK: 5_K16A
A CITY OF ALBUQUERQUE 2 INCH BRASS DISC SET FLUSH IN THE SIDEWALK AND STAMPED "5-K16A". THE MONUMENT IS LOCATED ON THE NORTH SIDE OF CENTRAL AVE BETWEEN STANFORD DR AND COLUMBIA DR SE.
NM SPC CENTRAL ZONE GRID:
N: 1485016.971 USFT
E: 1530495.993 USFT
ELEV: 5174.054

AS BUILT INFORMATION
CONTRACTOR
WORK STARTED BY: DATE:
INSPECTOR'S ACCEPTANCE BY: DATE:
FIELD VERIFICATION BY: DATE:
DRAWINGS CORRECTED BY: DATE:

MICRO-FILM INFORMATION
RECORDED BY DATE:
NO.

30% REVIEW
PRELIMINARY
NOT FOR CONSTRUCTION
04/2015

REVISIONS
NO. | DATE | REMARKS | BY
DESIGN
DESIGNED BY: XX DATE: 4/9/2015
DRAWN BY: XX DATE: 4/9/2015
CHECKED BY: XX DATE: 4/9/2015

CITY OF ALBUQUERQUE
TRANSIT DEPARTMENT
ABQ RIDE

TITLE: CENTRAL AVENUE ALBUQUERQUE RAPID TRANSIT
ROADWAY PLAN & PROFILE

Design Review Committee	City Engineer Approval	Last Design Update	Mo./Day/Yr.	Mo./Day/Yr.

CITY PROJECT NO.	ZONE MAP NO.	SEGMENT NO.	SHEET	OF
631991	K15–K17	S4	90	186

Date: 29 Apr 2015 – 7:20pm User: amgutier
Drawing Name: RD_PNP23-32.dwg

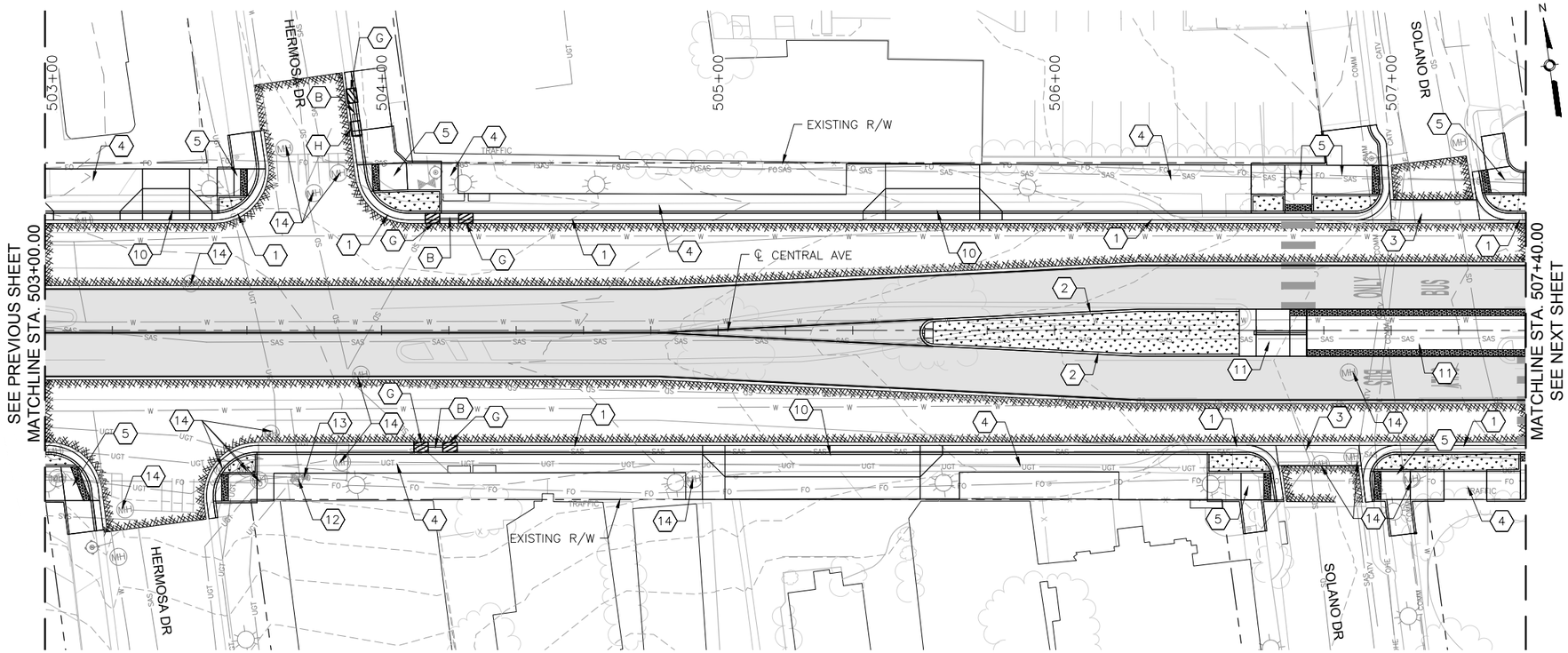

CENTRAL AVE

HORIZONTAL 0 20' 40'

VERTICAL 0 4' 8'

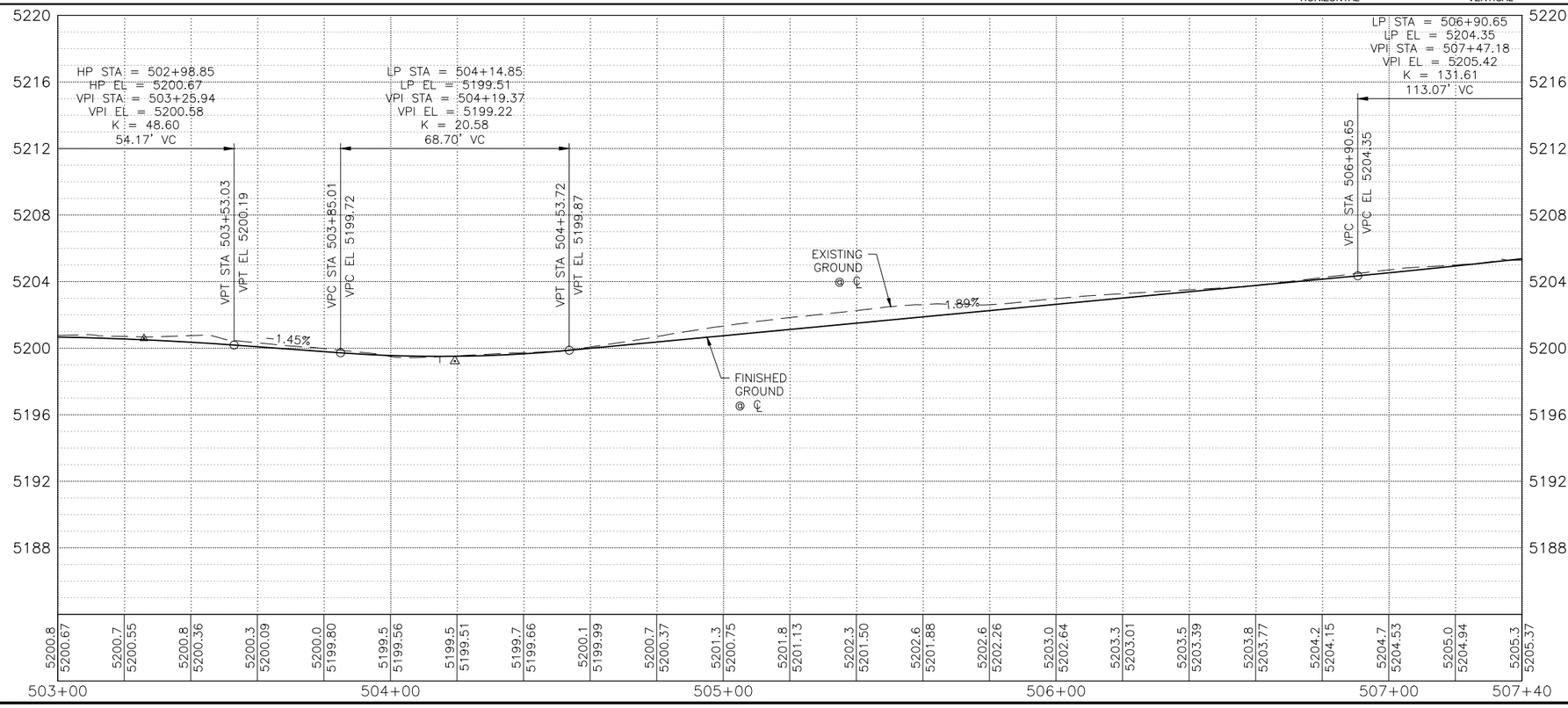

KEYED NOTES

1. BUILD COA STANDARD CURB & GUTTER. SEE STD. DWG. 2415A.
2. BUILD COA MEDIAN CURB & GUTTER. SEE STD. DWG. 2415B.
3. BUILD COA CONCRETE VALLEY GUTTER. SEE STD. DWG. 2420.
4. BUILD 4" CONCRETE SIDEWALK. SEE STD. DWG. 2430.
5. BUILD PARALLEL CURB RAMP.
6. BUILD ONE-WAY DIRECTIONAL CURB RAMP.
7. BUILD BI-DIRECTIONAL CURB RAMP.
8. BUILD PERPENDICULAR CURB RAMP.
9. BUILD RAMP SIDEWALK 6" CONCRETE DRIVEPAD. SEE STD. DWG. 2425.
10. BUILD OFFSET SIDEWALK 6" CONCRETE DRIVEPAD. SEE STD. DWG. 2425.
11. BUILD CONCRETE STATION PLATFORM AND RAMP. SEE STATION PLATFORM LAYOUT DETAILS.
12. RELOCATE FIRE HYDRANT.
13. ADJUST VALVE TO FINAL GRADE.
14. ADJUST MANHOLE TO FINAL GRADE.
15. REMOVE AND RELOCATE ELECTRIC POLE. (PERFORMED BY OTHERS)

DRAINAGE KEYED NOTES

A. CAP AND ABANDON EXISTING STORM DRAIN PIPE IN PLACE.
B. INSTALL NEW STORM DRAIN PIPE.
C. BUILD STORM INLET SINGLE "C" PER COA STD. DWG. 2205.
D. BUILD MANHOLE TYPE C PER COA STD. DWG. 2101.
E. ADJUST GRATE INLET.
F. BUILD STORM INLET TYPE "A" PER COA STD. DWG. 2201.
G. BUILD STORM INLET DOUBLE "C" PER COA STD. DWG. 2205.
H. BUILD JUNCTION BOX PER NMDOT STD. DWG. 623-01-1/1.
I. BUILD SIDEWALK CULVERT PER COA STD. DWG. 2236.

GENERAL NOTES

1. SEE CORRIDOR STANDARD PLAN SET FOR ALL CURB RAMP AND DRIVEPAD DETAILS.

LEGEND

- ART - MIXED FLOW TRAFFIC
- ART - DEDICATED LANES
- ART STATION
- ASPHALT PAVEMENT
- MILL AND OVERLAY LIMITS
- TEXTURED/COLORED MEDIAN PAVEMENT
- MEDIAN LANDSCAPE

2155 LOUISIANA BLVD NE, SUITE 9500
ALBUQUERQUE, NM 87110
MAIN: (505) 830-5400
FAX: (505) 830-5454

SURVEY INFORMATION

FIELD NOTES

NO.	BY	DATE

BENCHMARKS

PROJECT PRIMARY BENCHMARK: 5_K16A
A CITY OF ALBUQUERQUE 2 INCH BRASS DISC SET FLUSH IN THE SIDEWALK AND STAMPED "5-K16A". THE MONUMENT IS LOCATED ON THE NORTH SIDE OF CENTRAL AVE BETWEEN STANFORD DR AND COLUMBIA DR SE.
NM SPC CENTRAL ZONE GRID:
N: 1485016.971 USFT
E: 1530495.993 USFT
ELLEV: 5174.054

AS BUILT INFORMATION

CONTRACTOR
WORK STARTED BY: DATE:
INSPECTOR'S ACCEPTANCE BY: DATE:
FIELD VERIFICATION BY: DATE:
DRAWINGS CORRECTED BY: DATE:

MICRO-FILM INFORMATION

RECORDED BY: DATE:
NO.

30% REVIEW

PRELIMINARY
NOT FOR CONSTRUCTION
04/2015

NO.	DATE	REMARKS	BY

REVISIONS

DESIGN
DESIGNED BY: XX DATE: 4/9/2015
DRAWN BY: XX DATE: 4/9/2015
CHECKED BY: XX DATE: 4/9/2015

CITY OF ALBUQUERQUE
TRANSIT DEPARTMENT
ABQ RIDE

TITLE: CENTRAL AVENUE ALBUQUERQUE RAPID TRANSIT
ROADWAY PLAN & PROFILE

Design Review Committee	City Engineer Approval	Last Design Update	Mo./Day/Yr.	Mo./Day/Yr.

CITY PROJECT NO.	ZONE MAP NO.	SEGMENT NO.	SHEET	OF
631991	K15-K17	S4	91	186

Date: 29 Apr 2015 - 7:22pm User: amgutier
Drawing Name: RD_PNP23-32.dwg

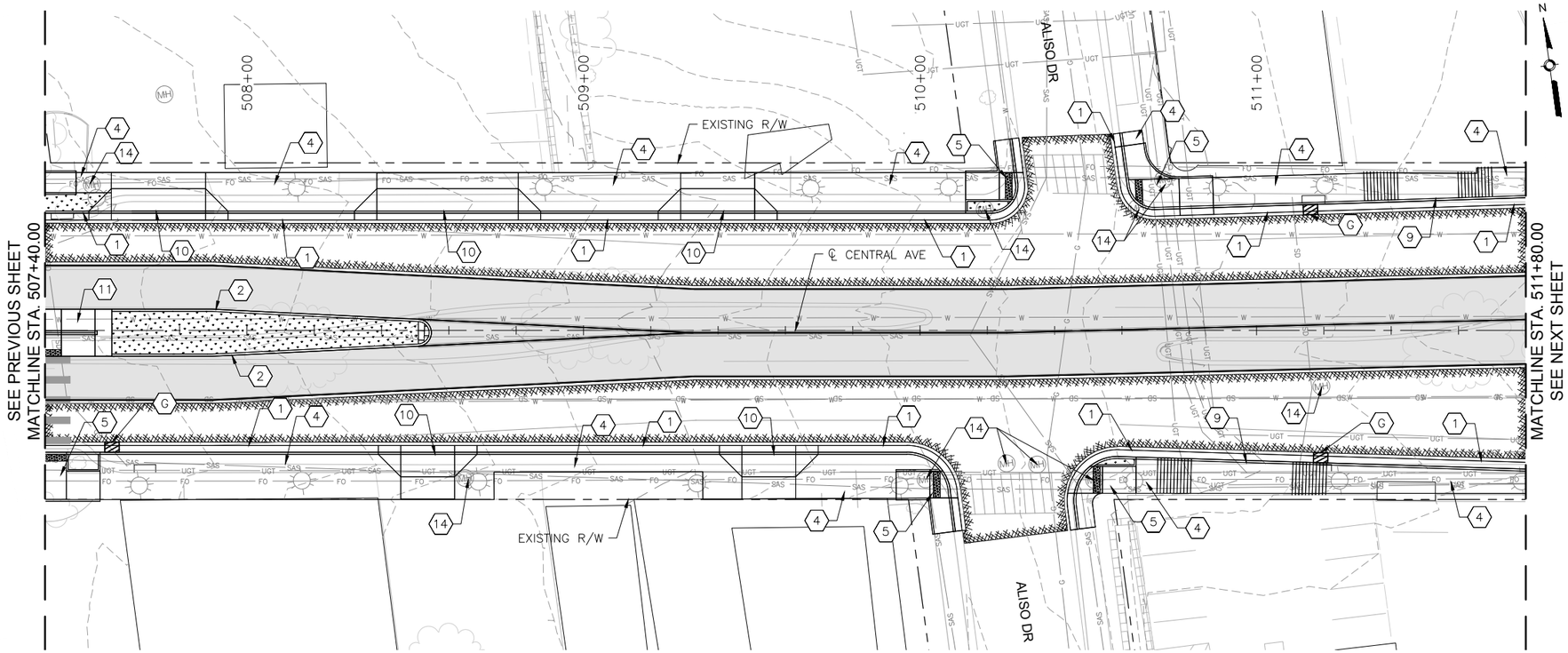

CENTRAL AVE

HORIZONTAL 0 20' 40'
VERTICAL 0 4' 8'

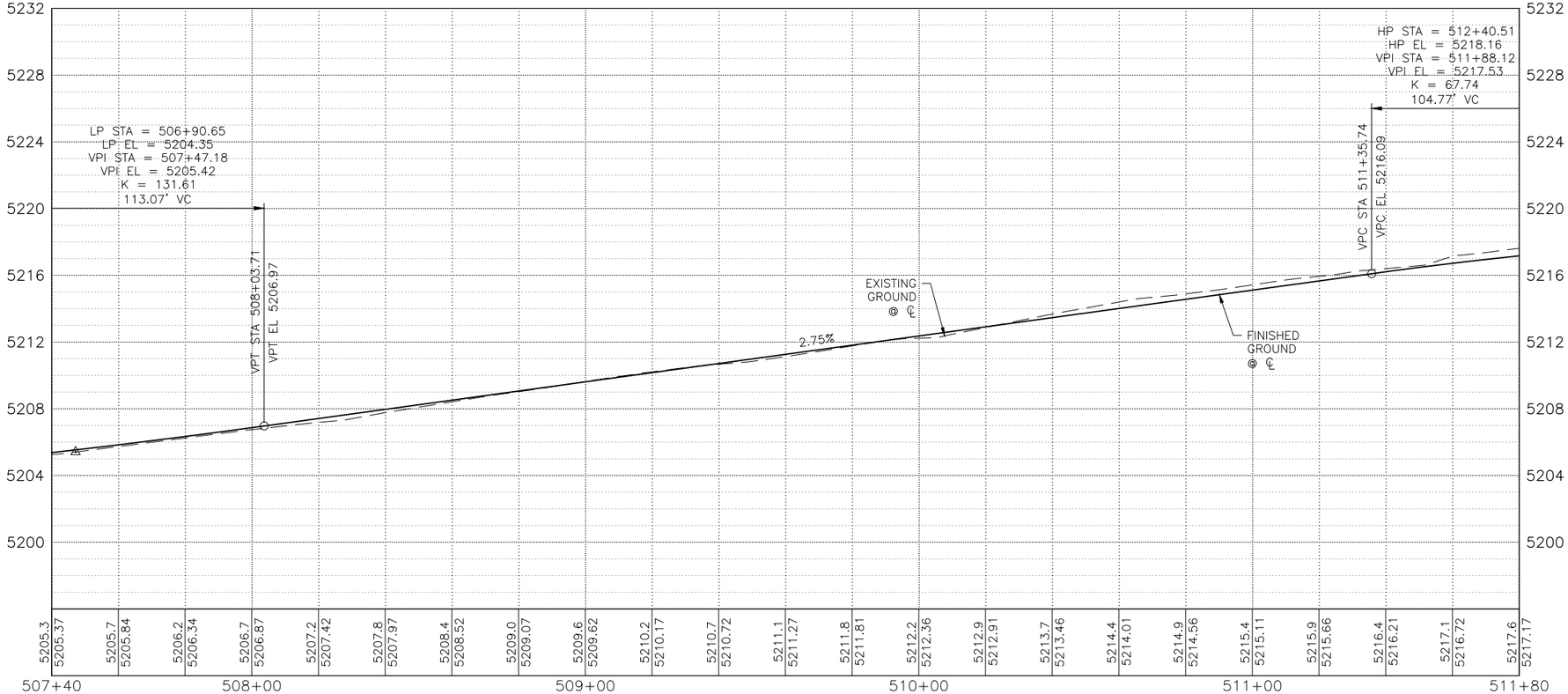

KEYED NOTES

1. BUILD COA STANDARD CURB & GUTTER. SEE STD. DWG. 2415A.
2. BUILD COA MEDIAN CURB & GUTTER. SEE STD. DWG. 2415B.
3. BUILD COA CONCRETE VALLEY GUTTER. SEE STD. DWG. 2420.
4. BUILD 4" CONCRETE SIDEWALK. SEE STD. DWG. 2430.
5. BUILD PARALLEL CURB RAMP.
6. BUILD ONE-WAY DIRECTIONAL CURB RAMP.
7. BUILD BI-DIRECTIONAL CURB RAMP.
8. BUILD PERPENDICULAR CURB RAMP.
9. BUILD RAMP SIDEWALK 6" CONCRETE DRIVEPAD. SEE STD. DWG. 2425.
10. BUILD OFFSET SIDEWALK 6" CONCRETE DRIVEPAD. SEE STD. DWG. 2425.
11. BUILD CONCRETE STATION PLATFORM AND RAMP. SEE STATION PLATFORM LAYOUT DETAILS.
12. RELOCATE FIRE HYDRANT.
13. ADJUST VALVE TO FINAL GRADE.
14. ADJUST MANHOLE TO FINAL GRADE.
15. REMOVE AND RELOCATE ELECTRIC POLE. (PERFORMED BY OTHERS)

DRAINAGE KEYED NOTES

A. CAP AND ABANDON EXISTING STORM DRAIN PIPE IN PLACE.
B. INSTALL NEW STORM DRAIN PIPE.
C. BUILD STORM INLET SINGLE "C" PER COA STD. DWG. 2205.
D. BUILD MANHOLE TYPE C PER COA STD. DWG. 2101.
E. ADJUST GRATE INLET.
F. BUILD STORM INLET TYPE "A" PER COA STD. DWG. 2201.
G. BUILD STORM INLET DOUBLE "C" PER COA STD. DWG. 2205.
H. BUILD JUNCTION BOX PER NMDOT STD. DWG. 623-01-1/1.
I. BUILD SIDEWALK CULVERT PER COA STD. DWG. 2236.

GENERAL NOTES

1. SEE CORRIDOR STANDARD PLAN SET FOR ALL CURB RAMP AND DRIVEPAD DETAILS.

LEGEND

- ART - MIXED FLOW TRAFFIC
- ART - DEDICATED LANES
- ART STATION
- ASPHALT PAVEMENT
- MILL AND OVERLAY LIMITS
- TEXTURED/COLORED MEDIAN PAVEMENT
- MEDIAN LANDSCAPE

2155 LOUISIANA BLVD NE, SUITE 9500
ALBUQUERQUE, NM 87110
MAIN: (505) 830-5400
FAX: (505) 830-5454

AS BUILT INFORMATION
CONTRACTOR
WORK STARTED BY: DATE:
INSPECTOR'S ACCEPTANCE BY: DATE:
FIELD VERIFICATION BY: DATE:
DRAWINGS CORRECTED BY: DATE:

MICRO-FILM INFORMATION
RECORDED BY DATE:
NO.

BENCHMARKS
PROJECT PRIMARY BENCHMARK: 5_K16A
A CITY OF ALBUQUERQUE 2 INCH BRASS DISC SET FLUSH IN THE SIDEWALK AND STAMPED "5-K16A". THE MONUMENT IS LOCATED ON THE NORTH SIDE OF CENTRAL AVE BETWEEN STANFORD DR AND COLUMBIA DR SE.
NM SPC CENTRAL ZONE GRID:
N: 1485016.971 USFT
E: 1530495.993 USFT
ELEV: 5174.054

SURVEY INFORMATION
FIELD NOTES
NO. BY DATE

30% REVIEW
PRELIMINARY
NOT FOR CONSTRUCTION
04/2015

NO.	REMARKS	BY	DATE
	REVISIONS		
	DESIGN		
	DESIGNED BY: XX		DATE: 4/9/2015
	DRAWN BY: XX		DATE: 4/9/2015
	CHECKED BY: XX		DATE: 4/9/2015

CITY OF ALBUQUERQUE
TRANSIT DEPARTMENT
ABQ RIDE

TITLE: CENTRAL AVENUE ALBUQUERQUE RAPID TRANSIT
ROADWAY PLAN & PROFILE

Design Review Committee	City Engineer Approval	Last Design Update	Mo./Day/Yr.	Mo./Day/Yr.

CITY PROJECT NO.	ZONE MAP NO.	SEGMENT NO.	SHEET	OF
631991	K15-K17	S4	92	186

Date: 29 Apr 2015 - 7:23pm User: amgutier
Drawing Name: RD_PNP23-32.dwg

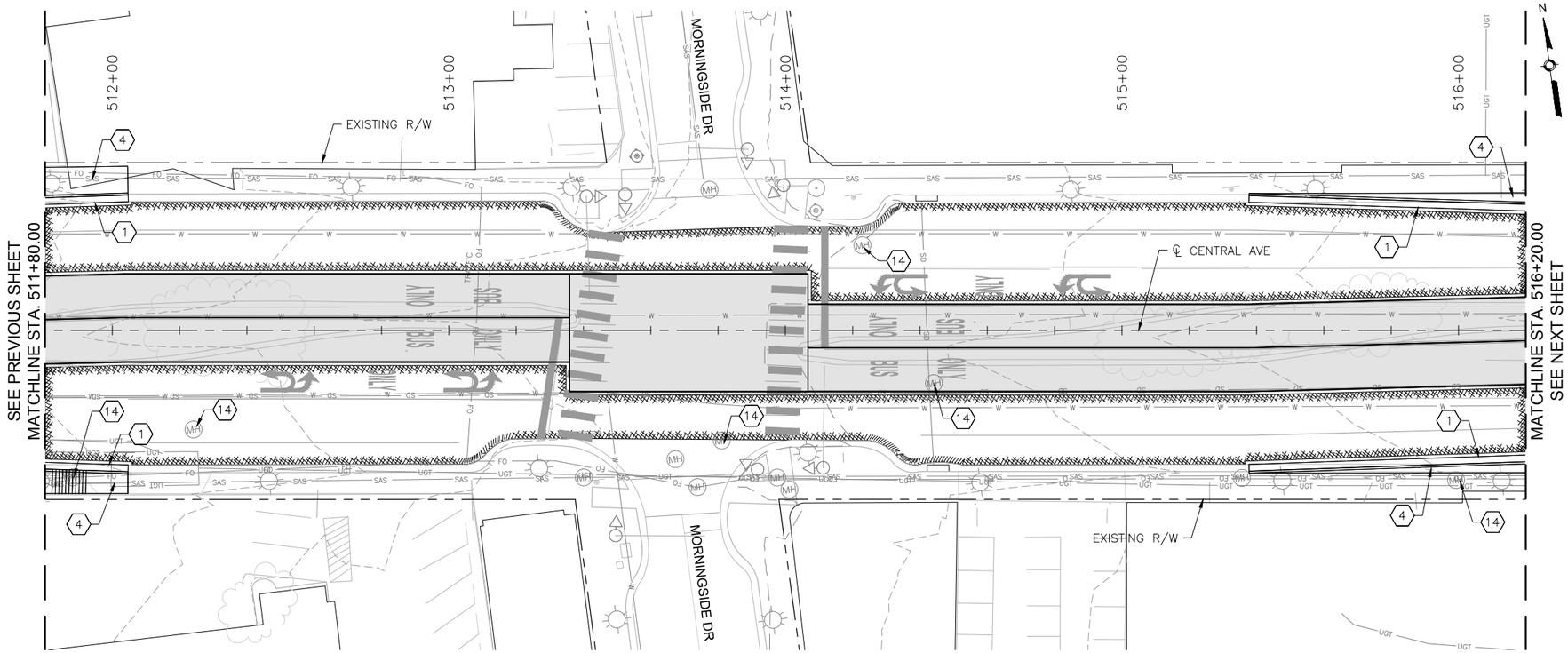

CENTRAL AVE

HORIZONTAL 0 20' 40'

VERTICAL 0 4' 8'

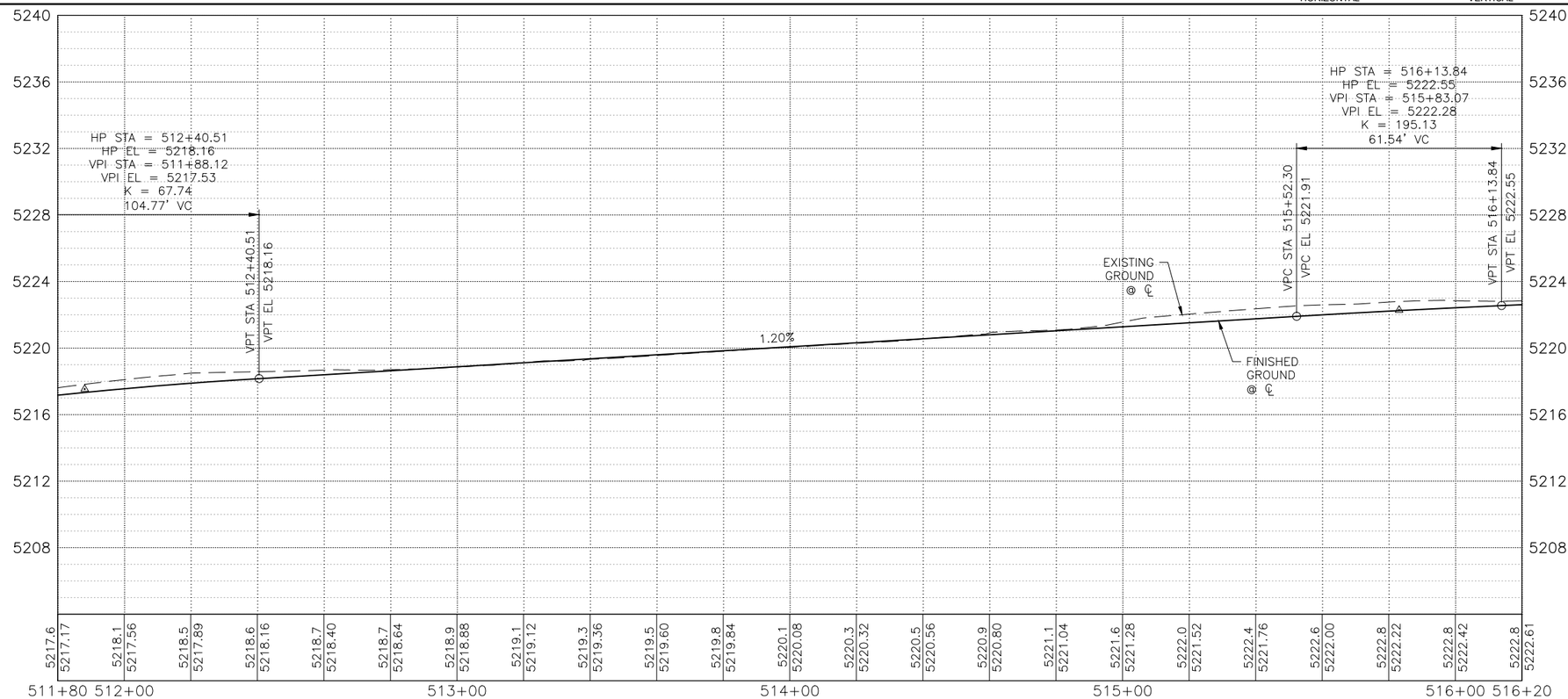

KEYED NOTES

1. BUILD COA STANDARD CURB & GUTTER. SEE STD. DWG. 2415A.
2. BUILD COA MEDIAN CURB & GUTTER. SEE STD. DWG. 2415B.
3. BUILD COA CONCRETE VALLEY GUTTER. SEE STD. DWG. 2420.
4. BUILD 4" CONCRETE SIDEWALK. SEE STD. DWG. 2430.
5. BUILD PARALLEL CURB RAMP.
6. BUILD ONE-WAY DIRECTIONAL CURB RAMP.
7. BUILD BI-DIRECTIONAL CURB RAMP.
8. BUILD PERPENDICULAR CURB RAMP.
9. BUILD RAMP SIDEWALK 6" CONCRETE DRIVEPAD. SEE STD. DWG. 2425.
10. BUILD OFFSET SIDEWALK 6" CONCRETE DRIVEPAD. SEE STD. DWG. 2425.
11. BUILD CONCRETE STATION PLATFORM AND RAMP. SEE STATION PLATFORM LAYOUT DETAILS.
12. RELOCATE FIRE HYDRANT.
13. ADJUST VALVE TO FINAL GRADE.
14. ADJUST MANHOLE TO FINAL GRADE.
15. REMOVE AND RELOCATE ELECTRIC POLE. (PERFORMED BY OTHERS)

DRAINAGE KEYED NOTES

A. CAP AND ABANDON EXISTING STORM DRAIN PIPE IN PLACE.
B. INSTALL NEW STORM DRAIN PIPE.
C. BUILD STORM INLET SINGLE "C" PER COA STD. DWG. 2205.
D. BUILD MANHOLE TYPE C PER COA STD. DWG. 2101.
E. ADJUST GRATE INLET.
F. BUILD STORM INLET TYPE "A" PER COA STD. DWG. 2201.
G. BUILD STORM INLET DOUBLE "C" PER COA STD. DWG. 2205.
H. BUILD JUNCTION BOX PER NMDOT STD. DWG. 623-01-1/1.
I. BUILD SIDEWALK CULVERT PER COA STD. DWG. 2236.

GENERAL NOTES

1. SEE CORRIDOR STANDARD PLAN SET FOR ALL CURB RAMP AND DRIVEPAD DETAILS.

LEGEND

- ART - MIXED FLOW TRAFFIC
- ART - DEDICATED LANES
- ART STATION
- ASPHALT PAVEMENT
- MILL AND OVERLAY LIMITS
- TEXTURED/COLORED MEDIAN PAVEMENT
- MEDIAN LANDSCAPE

2155 LOUISIANA BLVD NE, SUITE 9500
ALBUQUERQUE, NM 87110
MAIN: (505) 830-5400
FAX: (505) 830-5454

SURVEY INFORMATION
FIELD NOTES
NO. | BY | DATE

AS BUILT INFORMATION
CONTRACTOR
WORK STARTED BY: DATE:
INSPECTOR'S ACCEPTANCE BY: DATE:
FIELD VERIFICATION BY: DATE:
DRAWINGS CORRECTED BY: DATE:

BENCHMARKS
PROJECT PRIMARY BENCHMARK: 5_K16A
A CITY OF ALBUQUERQUE 2 INCH BRASS DISC SET FLUSH IN THE SIDEWALK AND STAMPED "5-K16A". THE MONUMENT IS LOCATED ON THE NORTH SIDE OF CENTRAL AVE BETWEEN STANFORD DR AND COLUMBIA DR SE.
NM SPC CENTRAL ZONE GRID:
N: 1485016.971 USFT
E: 1530495.993 USFT
ELEV: 5174.054

MICRO-FILM INFORMATION
RECORDED BY DATE:
NO.

30% REVIEW
PRELIMINARY
NOT FOR CONSTRUCTION
04/2015

REVISIONS

NO.	DATE	REMARKS	BY

DESIGNED BY: XX DATE: 4/9/2015
DRAWN BY: XX DATE: 4/9/2015
CHECKED BY: XX DATE: 4/9/2015

CITY OF ALBUQUERQUE
TRANSIT DEPARTMENT
ABQ RIDE

TITLE: CENTRAL AVENUE ALBUQUERQUE RAPID TRANSIT
ROADWAY PLAN & PROFILE

Design Review Committee	City Engineer Approval	Last Design Update	Mo./Day/Yr.	Mo./Day/Yr.

CITY PROJECT NO.	ZONE MAP NO.	SEGMENT NO.	SHEET	OF
631991	K15-K17	S4	93	186

Date: 29 Apr 2015 - 7:25pm User: amgutier
Drawing Name: RD_PNP23-32.dwg

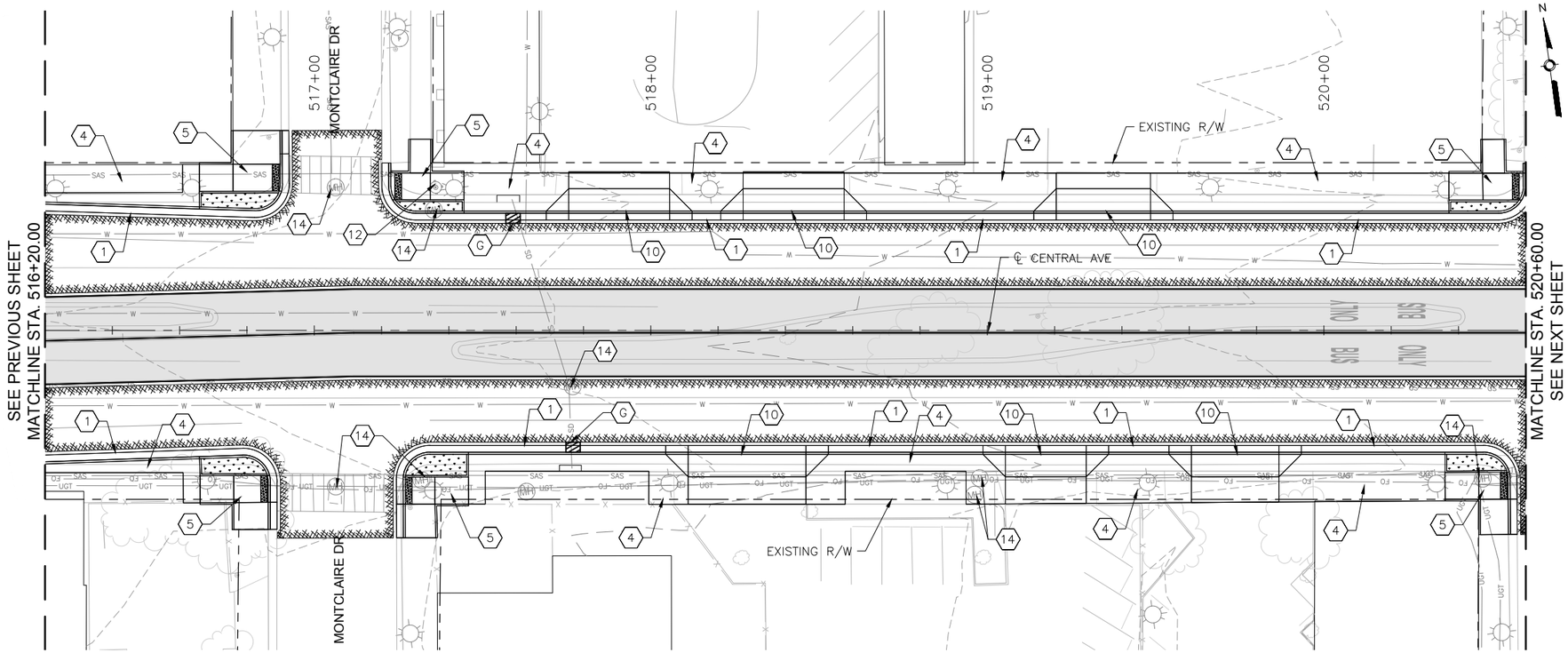

CENTRAL AVE

HORIZONTAL 0 20' 40'

VERTICAL 0 4' 8'

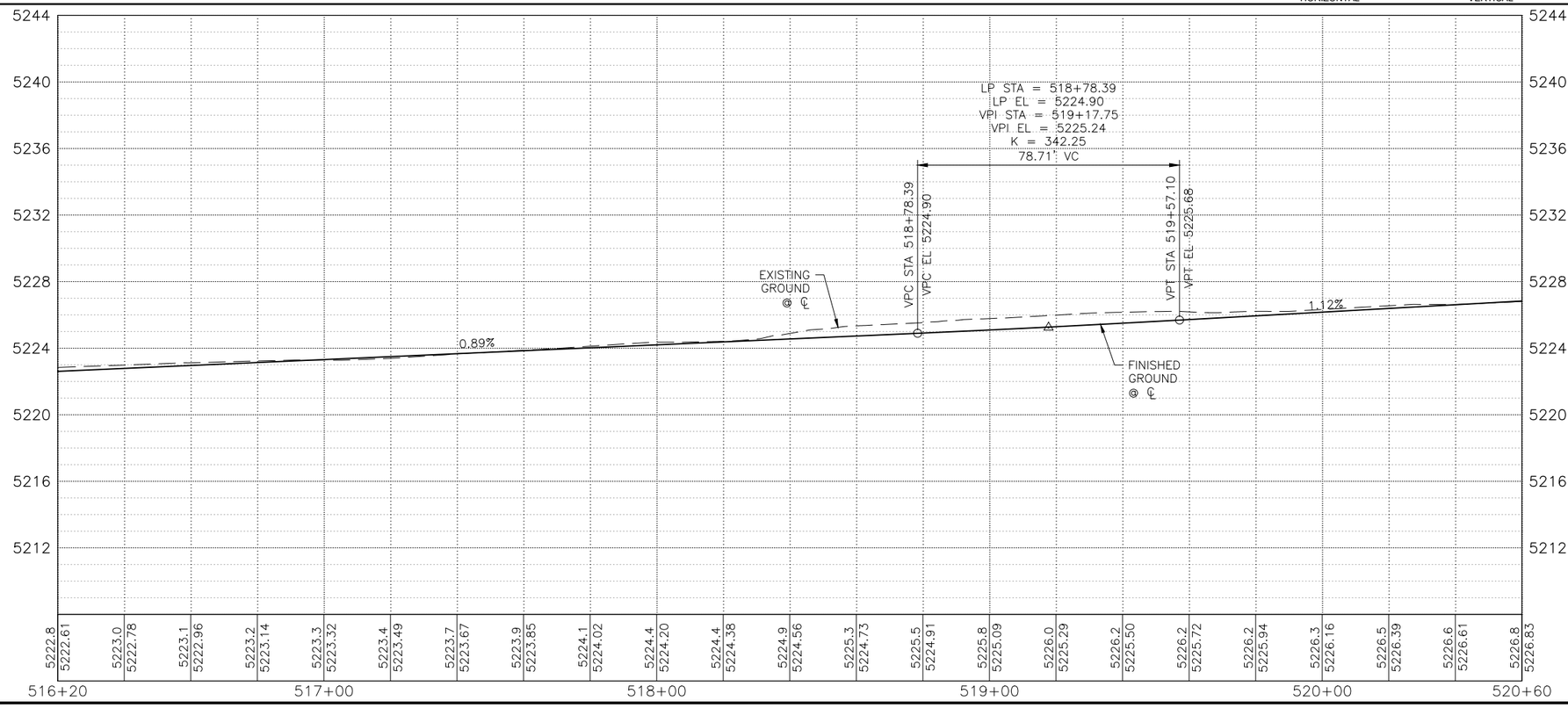

KEYED NOTES

1. BUILD COA STANDARD CURB & GUTTER. SEE STD. DWG. 2415A.
2. BUILD COA MEDIAN CURB & GUTTER. SEE STD. DWG. 2415B.
3. BUILD COA CONCRETE VALLEY GUTTER. SEE STD. DWG. 2420.
4. BUILD 4" CONCRETE SIDEWALK. SEE STD. DWG. 2430.
5. BUILD PARALLEL CURB RAMP.
6. BUILD ONE-WAY DIRECTIONAL CURB RAMP.
7. BUILD BI-DIRECTIONAL CURB RAMP.
8. BUILD PERPENDICULAR CURB RAMP.
9. BUILD RAMP SIDEWALK 6" CONCRETE DRIVEPAD. SEE STD. DWG. 2425.
10. BUILD OFFSET SIDEWALK 6" CONCRETE DRIVEPAD. SEE STD. DWG. 2425.
11. BUILD CONCRETE STATION PLATFORM AND RAMP. SEE STATION PLATFORM LAYOUT DETAILS.
12. RELOCATE FIRE HYDRANT.
13. ADJUST VALVE TO FINAL GRADE.
14. ADJUST MANHOLE TO FINAL GRADE.
15. REMOVE AND RELOCATE ELECTRIC POLE. (PERFORMED BY OTHERS)

DRAINAGE KEYED NOTES

A. CAP AND ABANDON EXISTING STORM DRAIN PIPE IN PLACE.
B. INSTALL NEW STORM DRAIN PIPE.
C. BUILD STORM INLET SINGLE "C" PER COA STD. DWG. 2205.
D. BUILD MANHOLE TYPE C PER COA STD. DWG. 2101.
E. ADJUST GRATE INLET.
F. BUILD STORM INLET TYPE "A" PER COA STD. DWG. 2201.
G. BUILD STORM INLET DOUBLE "C" PER COA STD. DWG. 2205.
H. BUILD JUNCTION BOX PER NMDOT STD. DWG. 623-01-1/1.
I. BUILD SIDEWALK CULVERT PER COA STD. DWG. 2236.

GENERAL NOTES

1. SEE CORRIDOR STANDARD PLAN SET FOR ALL CURB RAMP AND DRIVEPAD DETAILS.

LEGEND

- ART - MIXED FLOW TRAFFIC
- ART - DEDICATED LANES
- ART STATION
- ASPHALT PAVEMENT
- MILL AND OVERLAY LIMITS
- TEXTURED/COLORED MEDIAN PAVEMENT
- MEDIAN LANDSCAPE

2155 LOUISIANA BLVD NE, SUITE 9500
ALBUQUERQUE, NM 87110
MAIN: (505) 830-5400
FAX: (505) 830-5454

SURVEY INFORMATION
FIELD NOTES
NO. | BY | DATE

BENCHMARKS
PROJECT PRIMARY BENCHMARK: 5_K16A
A CITY OF ALBUQUERQUE 2 INCH BRASS DISC SET FLUSH IN THE SIDEWALK AND STAMPED "5-K16A". THE MONUMENT IS LOCATED ON THE NORTH SIDE OF CENTRAL AVE BETWEEN STANFORD DR AND COLUMBIA DR SE.
NM SPC CENTRAL ZONE GRID:
N: 1485016.971 USFT
E: 1530495.993 USFT
ELEV: 5174.054

AS BUILT INFORMATION
CONTRACTOR
WORK STARTED BY: DATE:
INSPECTOR'S ACCEPTANCE BY: DATE:
FIELD VERIFICATION BY: DATE:
DRAWINGS CORRECTED BY: DATE:

MICRO-FILM INFORMATION
RECORDED BY DATE:
NO.

30% REVIEW

PRELIMINARY
NOT FOR CONSTRUCTION
04/2015

NO.	DATE	REMARKS	BY

REVISIONS
DESIGN
DESIGNED BY: XX DATE: 4/9/2015
DRAWN BY: XX DATE: 4/9/2015
CHECKED BY: XX DATE: 4/9/2015

CITY OF ALBUQUERQUE
TRANSIT DEPARTMENT
ABQ RIDE

TITLE: CENTRAL AVENUE ALBUQUERQUE RAPID TRANSIT
ROADWAY PLAN & PROFILE

Design Review Committee	City Engineer Approval	Last Design Update	Mo./Day/Yr.	Mo./Day/Yr.

CITY PROJECT NO.	ZONE MAP NO.	SEGMENT NO.	SHEET	OF
631991	K15-K17	S4	94	186

Date: 29 Apr 2015 - 7:27pm User: amgutier
Drawing Name: RD_PNP23-32.dwg

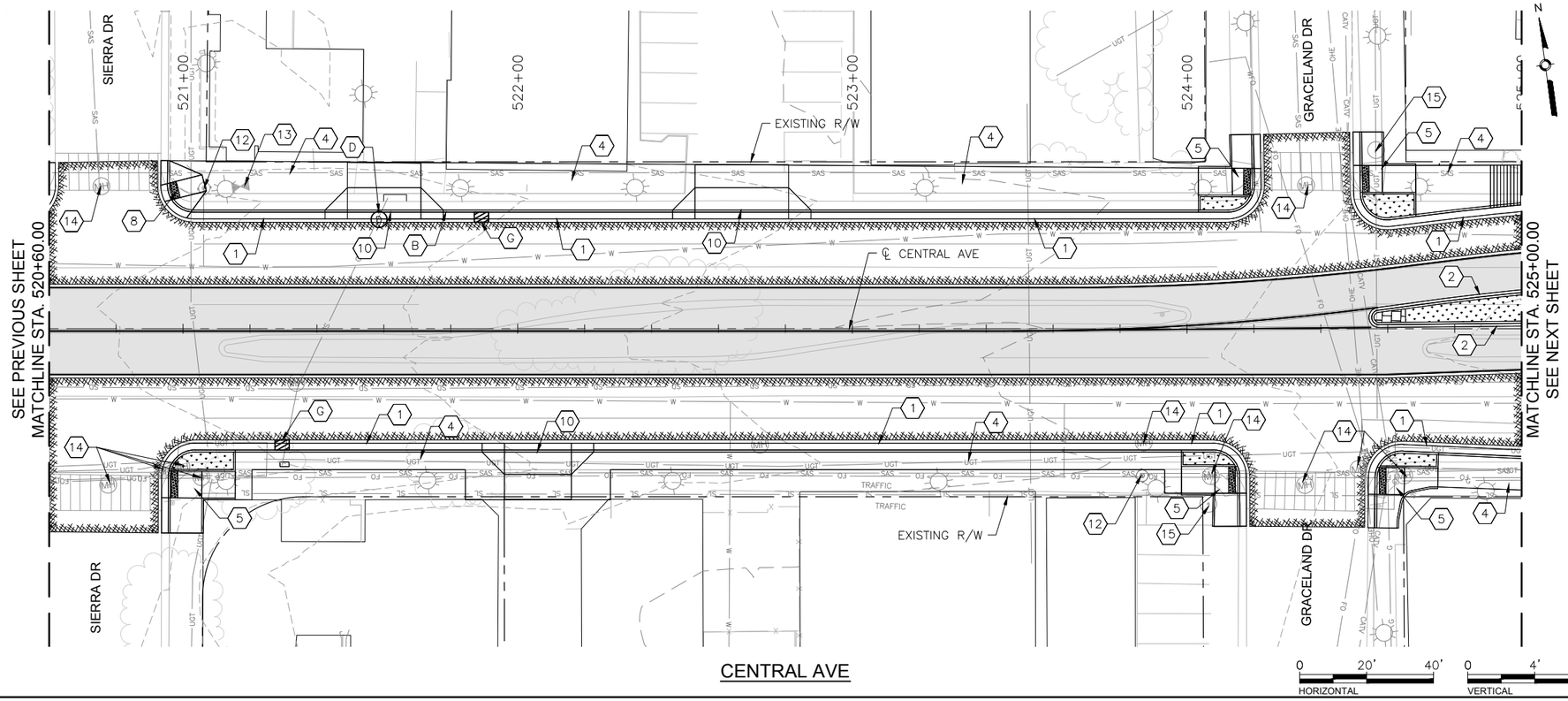

CENTRAL AVE

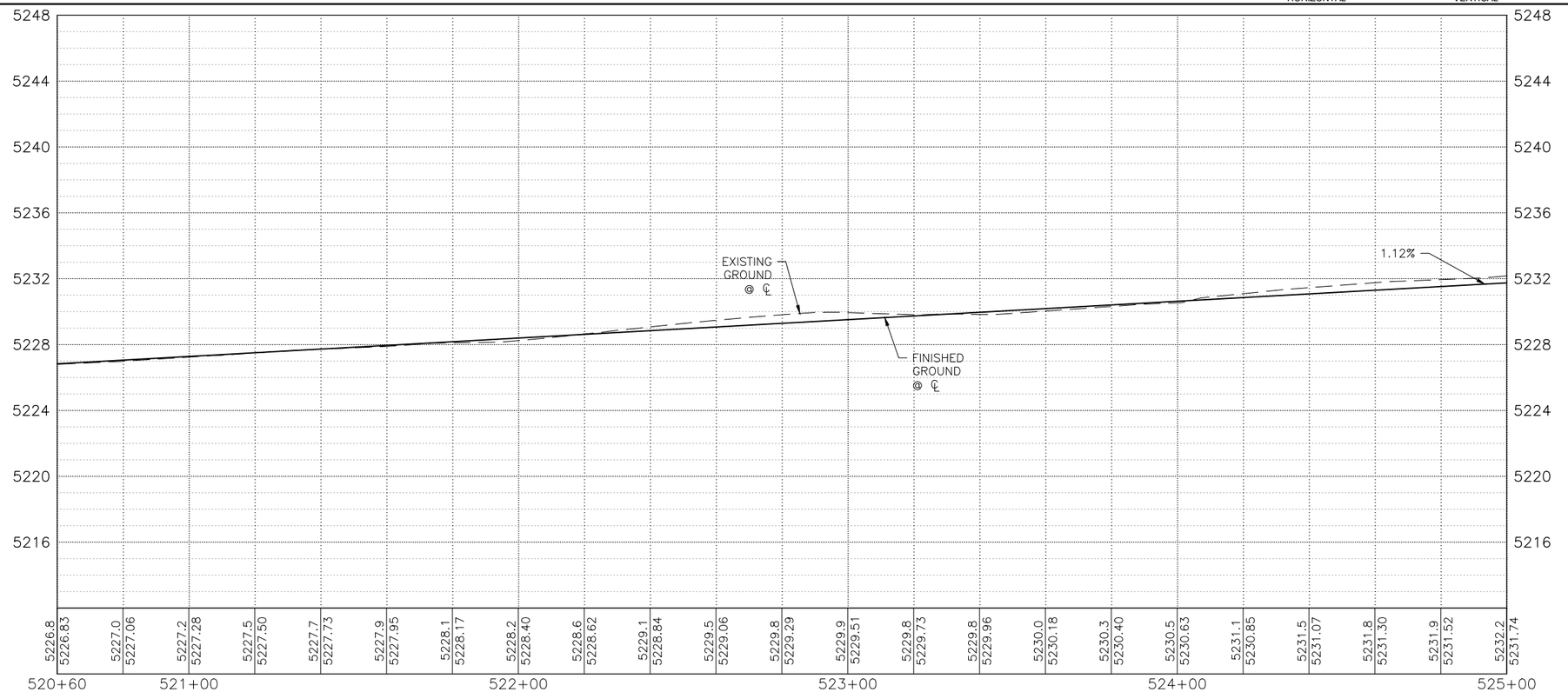

KEYED NOTES

1. BUILD COA STANDARD CURB & GUTTER. SEE STD. DWG. 2415A.
2. BUILD COA MEDIAN CURB & GUTTER. SEE STD. DWG. 2415B.
3. BUILD COA CONCRETE VALLEY GUTTER. SEE STD. DWG. 2420.
4. BUILD 4" CONCRETE SIDEWALK. SEE STD. DWG. 2430.
5. BUILD PARALLEL CURB RAMP.
6. BUILD ONE-WAY DIRECTIONAL CURB RAMP.
7. BUILD BI-DIRECTIONAL CURB RAMP.
8. BUILD PERPENDICULAR CURB RAMP.
9. BUILD RAMP SIDEWALK 6" CONCRETE DRIVEPAD. SEE STD. DWG. 2425.
10. BUILD OFFSET SIDEWALK 6" CONCRETE DRIVEPAD. SEE STD. DWG. 2425.
11. BUILD CONCRETE STATION PLATFORM AND RAMP. SEE STATION PLATFORM LAYOUT DETAILS.
12. RELOCATE FIRE HYDRANT.
13. ADJUST VALVE TO FINAL GRADE.
14. ADJUST MANHOLE TO FINAL GRADE.
15. REMOVE AND RELOCATE ELECTRIC POLE. (PERFORMED BY OTHERS)

DRAINAGE KEYED NOTES

A. CAP AND ABANDON EXISTING STORM DRAIN PIPE IN PLACE.
B. INSTALL NEW STORM DRAIN PIPE.
C. BUILD STORM INLET SINGLE "C" PER COA STD. DWG. 2205.
D. BUILD MANHOLE TYPE C PER COA STD. DWG. 2101.
E. ADJUST GRATE INLET.
F. BUILD STORM INLET TYPE "A" PER COA STD. DWG. 2201.
G. BUILD STORM INLET DOUBLE "C" PER COA STD. DWG. 2205.
H. BUILD JUNCTION BOX PER NMDOT STD. DWG. 623-01-1/1.
I. BUILD SIDEWALK CULVERT PER COA STD. DWG. 2236.

GENERAL NOTES

1. SEE CORRIDOR STANDARD PLAN SET FOR ALL CURB RAMP AND DRIVEPAD DETAILS.

LEGEND

- ART – MIXED FLOW TRAFFIC
- ART – DEDICATED LANES
- ART STATION
- ASPHALT PAVEMENT
- MILL AND OVERLAY LIMITS
- TEXTURED/COLORED MEDIAN PAVEMENT
- MEDIAN LANDSCAPE

2155 LOUISIANA BLVD NE, SUITE 9500
ALBUQUERQUE, NM 87110
MAIN: (505) 830-5400
FAX: (505) 830-5454

SURVEY INFORMATION
FIELD NOTES

NO.	BY	DATE

BENCHMARKS
PROJECT PRIMARY BENCHMARK: 5_K16A
A CITY OF ALBUQUERQUE 2 INCH BRASS DISC SET FLUSH IN THE SIDEWALK AND STAMPED "5-K16A". THE MONUMENT IS LOCATED ON THE NORTH SIDE OF CENTRAL AVE BETWEEN STANFORD DR AND COLUMBIA DR SE.
NM SPC CENTRAL ZONE GRID:
N: 1485016.971 USFT
E: 1530495.993 USFT
ELEV: 5174.054

AS BUILT INFORMATION
CONTRACTOR
WORK STARTED BY: DATE:
INSPECTOR'S ACCEPTANCE BY: DATE:
FIELD VERIFICATION BY: DATE:
DRAWINGS CORRECTED BY: DATE:
MICRO-FILM INFORMATION
RECORDED BY DATE:
NO.

30% REVIEW
PRELIMINARY
NOT FOR CONSTRUCTION
04/2015

NO.	DATE	REMARKS	BY

REVISIONS
DESIGN
DESIGNED BY: XX DATE: 4/9/2015
DRAWN BY: XX DATE: 4/9/2015
CHECKED BY: XX DATE: 4/9/2015

CITY OF ALBUQUERQUE
TRANSIT DEPARTMENT
ABQ RIDE

TITLE: CENTRAL AVENUE ALBUQUERQUE RAPID TRANSIT
ROADWAY PLAN & PROFILE

Design Review Committee	City Engineer Approval	Last Design Update	Mo./Day/Yr.	Mo./Day/Yr.

CITY PROJECT NO.	ZONE MAP NO.	SEGMENT NO.	SHEET	OF
631991	K15–K17	S4	95	186

Date: 29 Apr 2015 – 7:28pm User: amgutier
Drawing Name: RD_PNP23-32.dwg

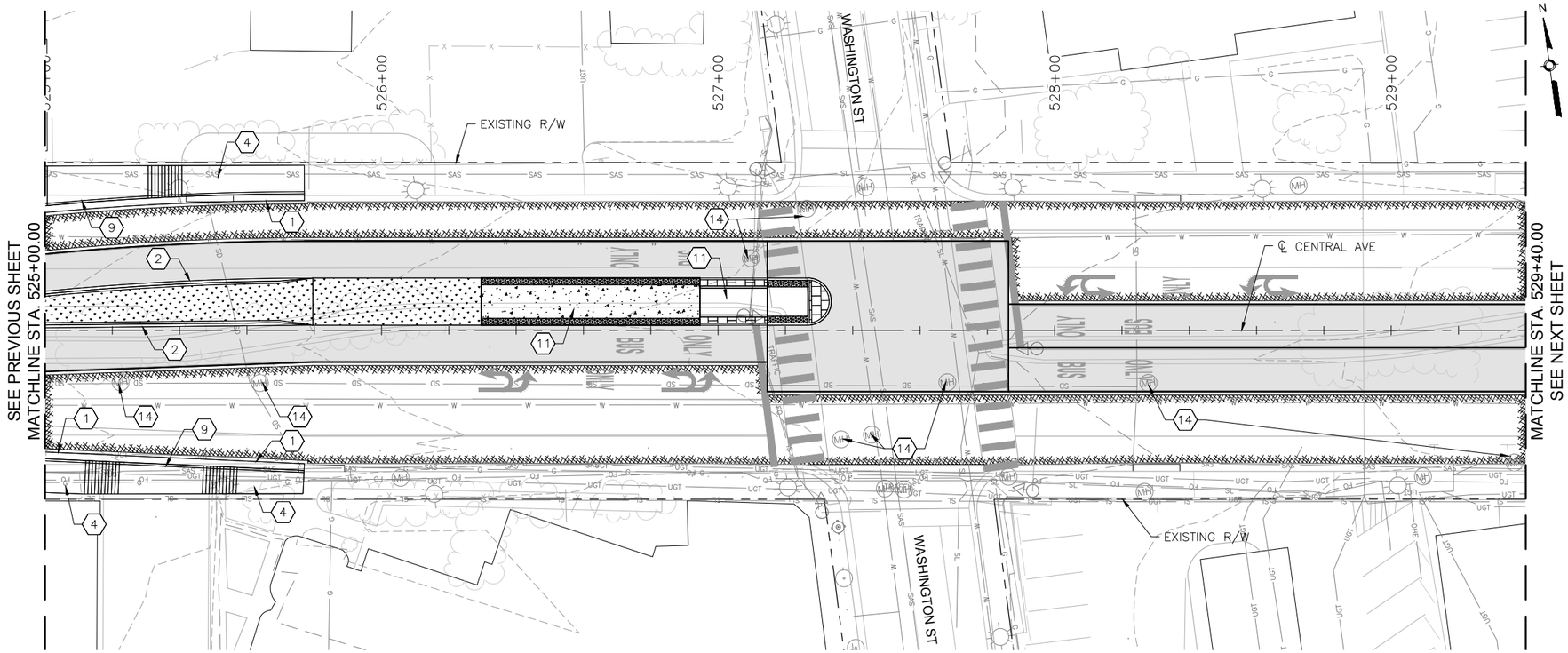

CENTRAL AVE

HORIZONTAL 0 20' 40'

VERTICAL 0 4' 8'

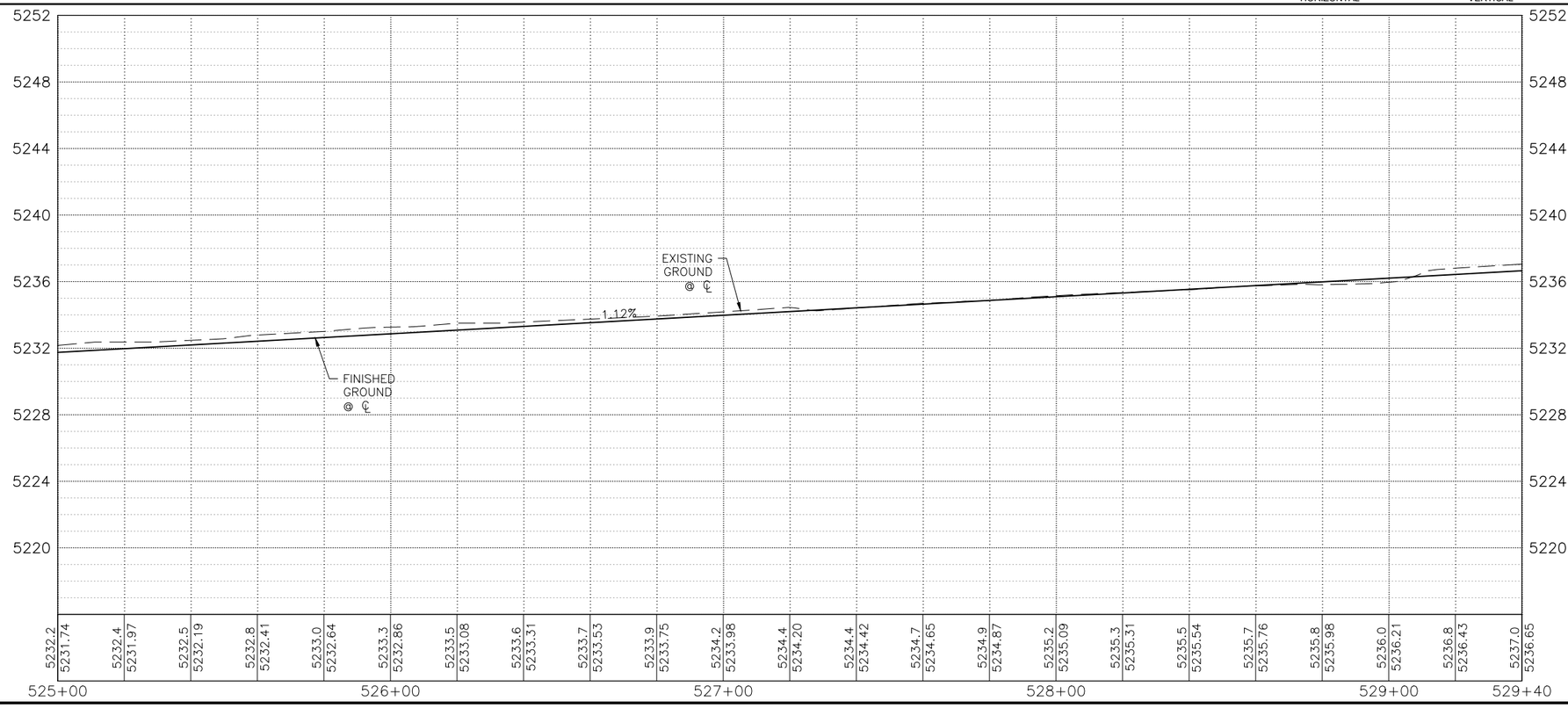

KEYED NOTES

1. BUILD COA STANDARD CURB & GUTTER. SEE STD. DWG. 2415A.
2. BUILD COA MEDIAN CURB & GUTTER. SEE STD. DWG. 2415B.
3. BUILD COA CONCRETE VALLEY GUTTER. SEE STD. DWG. 2420.
4. BUILD 4" CONCRETE SIDEWALK. SEE STD. DWG. 2430.
5. BUILD PARALLEL CURB RAMP.
6. BUILD ONE-WAY DIRECTIONAL CURB RAMP.
7. BUILD BI-DIRECTIONAL CURB RAMP.
8. BUILD PERPENDICULAR CURB RAMP.
9. BUILD RAMP SIDEWALK 6" CONCRETE DRIVEPAD. SEE STD. DWG. 2425.
10. BUILD OFFSET SIDEWALK 6" CONCRETE DRIVEPAD. SEE STD. DWG. 2425.
11. BUILD CONCRETE STATION PLATFORM AND RAMP. SEE STATION PLATFORM LAYOUT DETAILS.
12. RELOCATE FIRE HYDRANT.
13. ADJUST VALVE TO FINAL GRADE.
14. ADJUST MANHOLE TO FINAL GRADE.
15. REMOVE AND RELOCATE ELECTRIC POLE. (PERFORMED BY OTHERS)

DRAINAGE KEYED NOTES

A. CAP AND ABANDON EXISTING STORM DRAIN PIPE IN PLACE.
B. INSTALL NEW STORM DRAIN PIPE.
C. BUILD STORM INLET SINGLE "C" PER COA STD. DWG. 2205.
D. BUILD MANHOLE TYPE C PER COA STD. DWG. 2101.
E. ADJUST GRATE INLET.
F. BUILD STORM INLET TYPE "A" PER COA STD. DWG. 2201.
G. BUILD STORM INLET DOUBLE "C" PER COA STD. DWG. 2205.
H. BUILD JUNCTION BOX PER NMDOT STD. DWG. 623-01-1/1.
I. BUILD SIDEWALK CULVERT PER COA STD. DWG. 2236.

GENERAL NOTES

1. SEE CORRIDOR STANDARD PLAN SET FOR ALL CURB RAMP AND DRIVEPAD DETAILS.

LEGEND

- ART – MIXED FLOW TRAFFIC
- ART – DEDICATED LANES
- ART STATION
- ASPHALT PAVEMENT
- MILL AND OVERLAY LIMITS
- TEXTURED/COLORED MEDIAN PAVEMENT
- MEDIAN LANDSCAPE

2155 LOUISIANA BLVD NE, SUITE 9500
ALBUQUERQUE, NM 87110
MAIN: (505) 830-5400
FAX: (505) 830-5454

SURVEY INFORMATION
FIELD NOTES: NO. | BY | DATE

BENCHMARKS
PROJECT PRIMARY BENCHMARK: 5_K16A
A CITY OF ALBUQUERQUE 2 INCH BRASS DISC SET FLUSH IN THE SIDEWALK AND STAMPED "5-K16A". THE MONUMENT IS LOCATED ON THE NORTH SIDE OF CENTRAL AVE BETWEEN STANFORD DR AND COLUMBIA DR SE.
NM SPC CENTRAL ZONE GRID:
N: 1485016.971 USFT
E: 1530495.993 USFT
ELLEV: 5174.054

AS BUILT INFORMATION
CONTRACTOR
WORK STARTED BY: DATE:
INSPECTOR'S ACCEPTANCE BY: DATE:
FIELD VERIFICATION BY: DATE:
DRAWINGS CORRECTED BY: DATE:

MICRO-FILM INFORMATION
RECORDED BY: DATE:
NO.

30% REVIEW

PRELIMINARY
NOT FOR CONSTRUCTION
04/2015

NO.	DATE	REMARKS	BY

REVISIONS

DESIGN
DESIGNED BY: XX DATE: 4/9/2015
DRAWN BY: XX DATE: 4/9/2015
CHECKED BY: XX DATE: 4/9/2015

CITY OF ALBUQUERQUE
TRANSIT DEPARTMENT
ABQ RIDE

TITLE: CENTRAL AVENUE ALBUQUERQUE RAPID TRANSIT
ROADWAY PLAN & PROFILE

Design Review Committee	City Engineer Approval	Last Design Update	Mo./Day/Yr.	Mo./Day/Yr.

CITY PROJECT NO.	ZONE MAP NO.	SEGMENT NO.	SHEET	OF
631991	K15-K17	S4	96	186

Date: 29 Apr 2015 - 7:30pm User: amgutier
Drawing Name: RD_PNP23-32.dwg

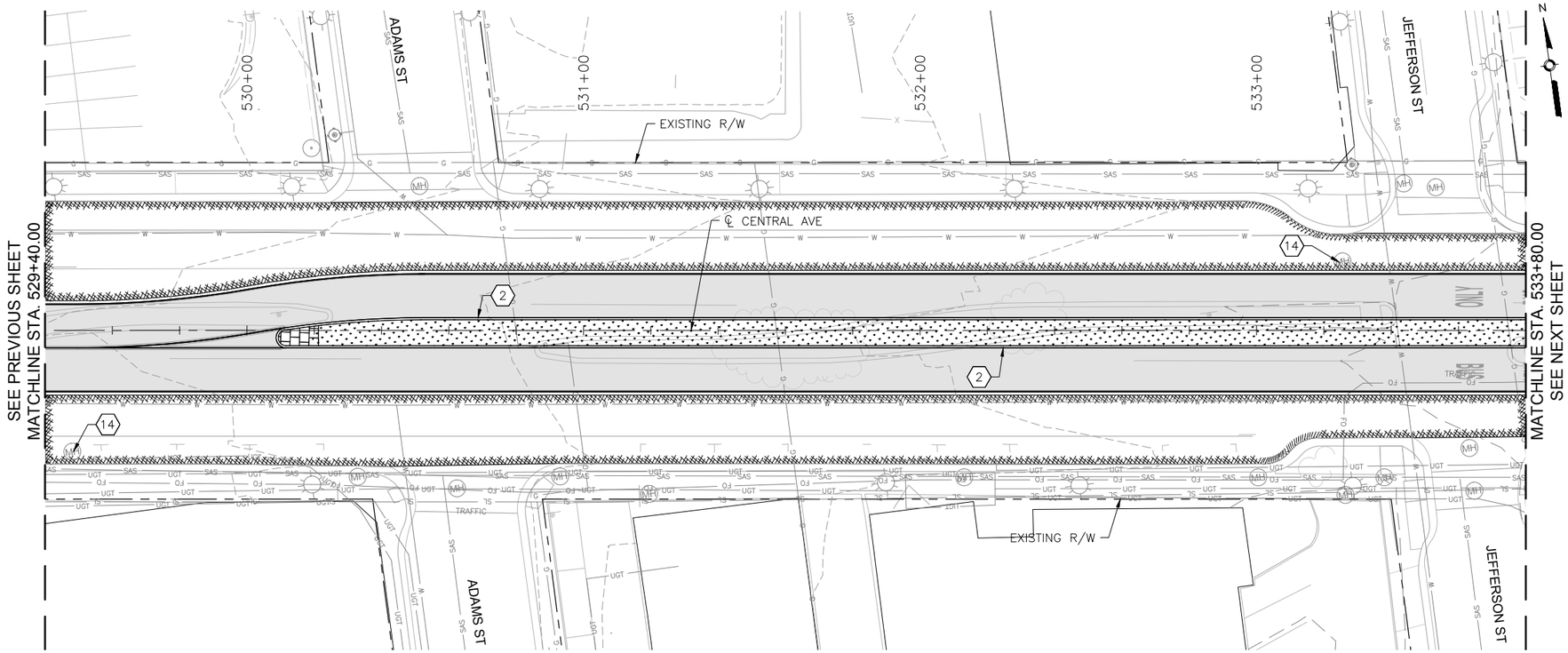

CENTRAL AVE

HORIZONTAL 0 20' 40'

VERTICAL 0 4' 8'

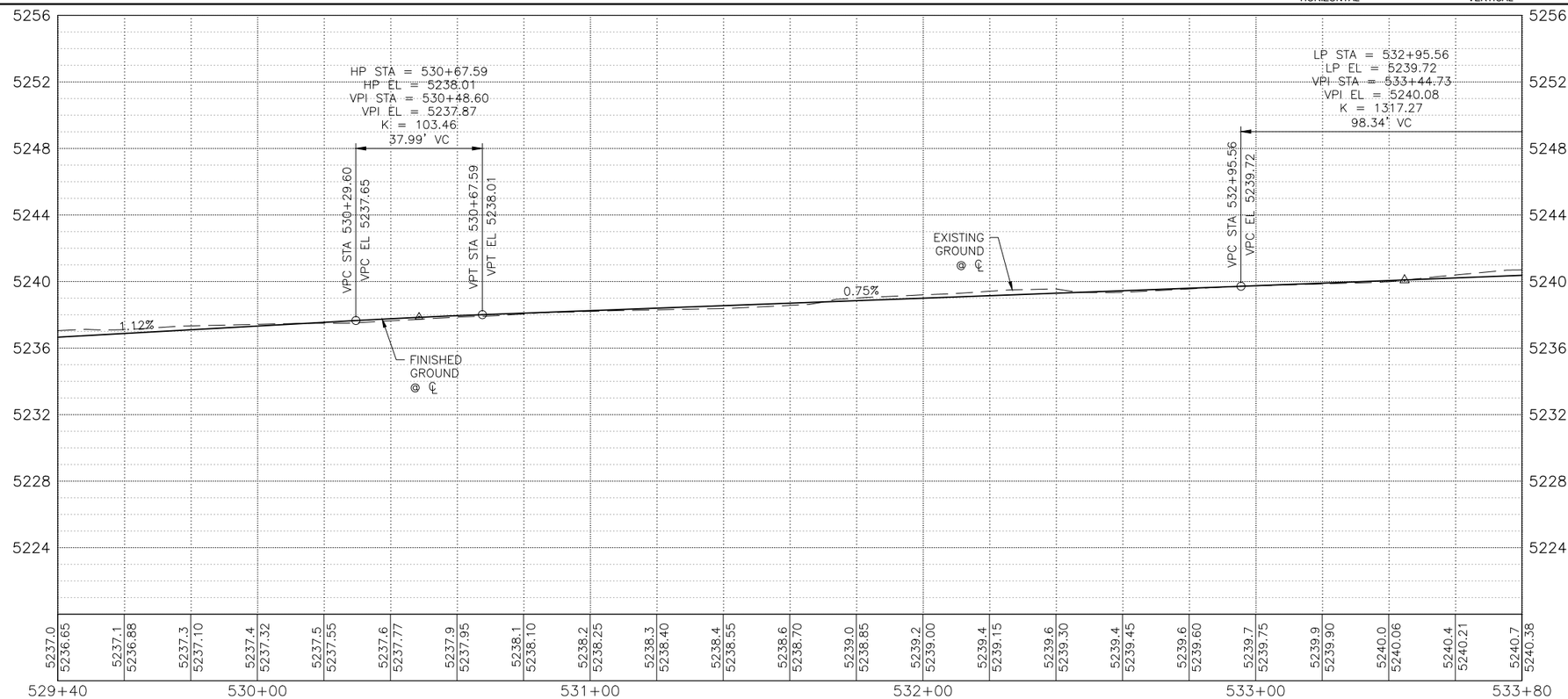

KEYED NOTES

1. BUILD COA STANDARD CURB & GUTTER. SEE STD. DWG. 2415A.
2. BUILD COA MEDIAN CURB & GUTTER. SEE STD. DWG. 2415B.
3. BUILD COA CONCRETE VALLEY GUTTER. SEE STD. DWG. 2420.
4. BUILD 4" CONCRETE SIDEWALK. SEE STD. DWG. 2430.
5. BUILD PARALLEL CURB RAMP.
6. BUILD ONE-WAY DIRECTIONAL CURB RAMP.
7. BUILD BI-DIRECTIONAL CURB RAMP.
8. BUILD PERPENDICULAR CURB RAMP.
9. BUILD RAMP SIDEWALK 6" CONCRETE DRIVEPAD. SEE STD. DWG. 2425.
10. BUILD OFFSET SIDEWALK 6" CONCRETE DRIVEPAD. SEE STD. DWG. 2425.
11. BUILD CONCRETE STATION PLATFORM AND RAMP. SEE STATION PLATFORM LAYOUT DETAILS.
12. RELOCATE FIRE HYDRANT.
13. ADJUST VALVE TO FINAL GRADE.
14. ADJUST MANHOLE TO FINAL GRADE.
15. REMOVE AND RELOCATE ELECTRIC POLE. (PERFORMED BY OTHERS)

DRAINAGE KEYED NOTES

A. CAP AND ABANDON EXISTING STORM DRAIN PIPE IN PLACE.
B. INSTALL NEW STORM DRAIN PIPE.
C. BUILD STORM INLET SINGLE "C" PER COA STD. DWG. 2205.
D. BUILD MANHOLE TYPE C PER COA STD. DWG. 2101.
E. ADJUST GRATE INLET.
F. BUILD STORM INLET TYPE "A" PER COA STD. DWG. 2201.
G. BUILD STORM INLET DOUBLE "C" PER COA STD. DWG. 2205.
H. BUILD JUNCTION BOX PER NMDOT STD. DWG. 623-01-1/1.
I. BUILD SIDEWALK CULVERT PER COA STD. DWG. 2236.

GENERAL NOTES

1. SEE CORRIDOR STANDARD PLAN SET FOR ALL CURB RAMP AND DRIVEPAD DETAILS.

LEGEND

- ART - MIXED FLOW TRAFFIC
- ART - DEDICATED LANES
- ART STATION
- ASPHALT PAVEMENT
- MILL AND OVERLAY LIMITS
- TEXTURED/COLORED MEDIAN PAVEMENT
- MEDIAN LANDSCAPE

2155 LOUISIANA BLVD NE, SUITE 9500
ALBUQUERQUE, NM 87110
MAIN: (505) 830-5400
FAX: (505) 830-5454

SURVEY INFORMATION

FIELD NOTES

NO.	BY	DATE

AS BUILT INFORMATION

CONTRACTOR

WORK STARTED BY: DATE:
INSPECTOR'S ACCEPTANCE BY: DATE:
FIELD VERIFICATION BY: DATE:
DRAWINGS CORRECTED BY: DATE:

MICRO-FILM INFORMATION

RECORDED BY: DATE:
NO.

BENCHMARKS

PROJECT PRIMARY BENCHMARK: 5_K16A
A CITY OF ALBUQUERQUE 2 INCH BRASS DISC SET FLUSH IN THE SIDEWALK AND STAMPED "5-K16A". THE MONUMENT IS LOCATED ON THE NORTH SIDE OF CENTRAL AVE BETWEEN STANFORD DR AND COLUMBIA DR SE.
NM SPC CENTRAL ZONE GRID:
N: 1485016.971 USFT
E: 1530495.993 USFT
ELEV: 5174.054

30% REVIEW

PRELIMINARY
NOT FOR CONSTRUCTION
04/2015

NO.	DATE	REMARKS	BY

REVISIONS

DESIGN

DESIGNED BY: XX DATE: 4/9/2015
DRAWN BY: XX DATE: 4/9/2015
CHECKED BY: XX DATE: 4/9/2015

CITY OF ALBUQUERQUE
TRANSIT DEPARTMENT
ABQ RIDE

TITLE: CENTRAL AVENUE ALBUQUERQUE RAPID TRANSIT
ROADWAY PLAN & PROFILE

Design Review Committee	City Engineer Approval	Last Design Update	Mo./Day/Yr.	Mo./Day/Yr.

CITY PROJECT NO.	ZONE MAP NO.	SEGMENT NO.	SHEET	OF
631991	K15-K17	S4	97	186

Date: 29 Apr 2015 - 7:32pm User: amgutier
Drawing Name: RD_PNP23-32.dwg

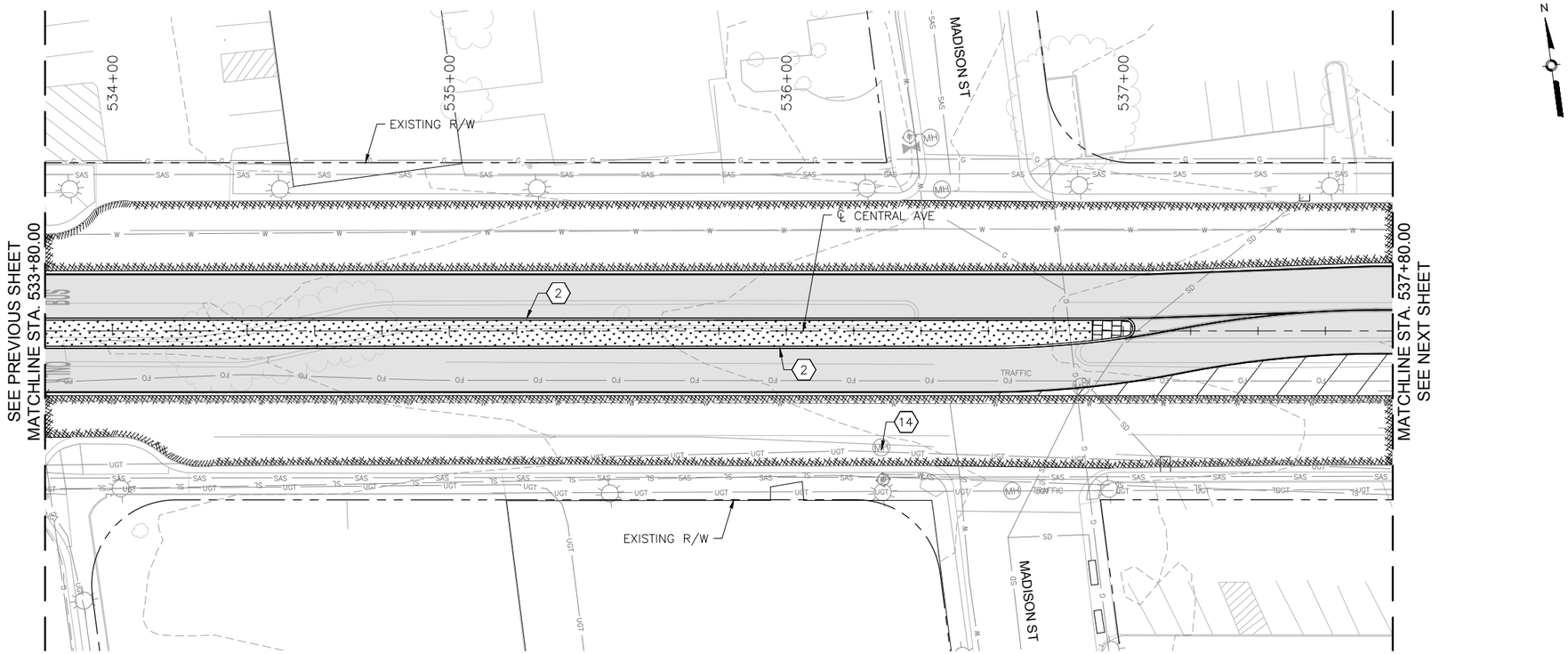

CENTRAL AVE

HORIZONTAL 0 20' 40'

VERTICAL 0 4' 8'

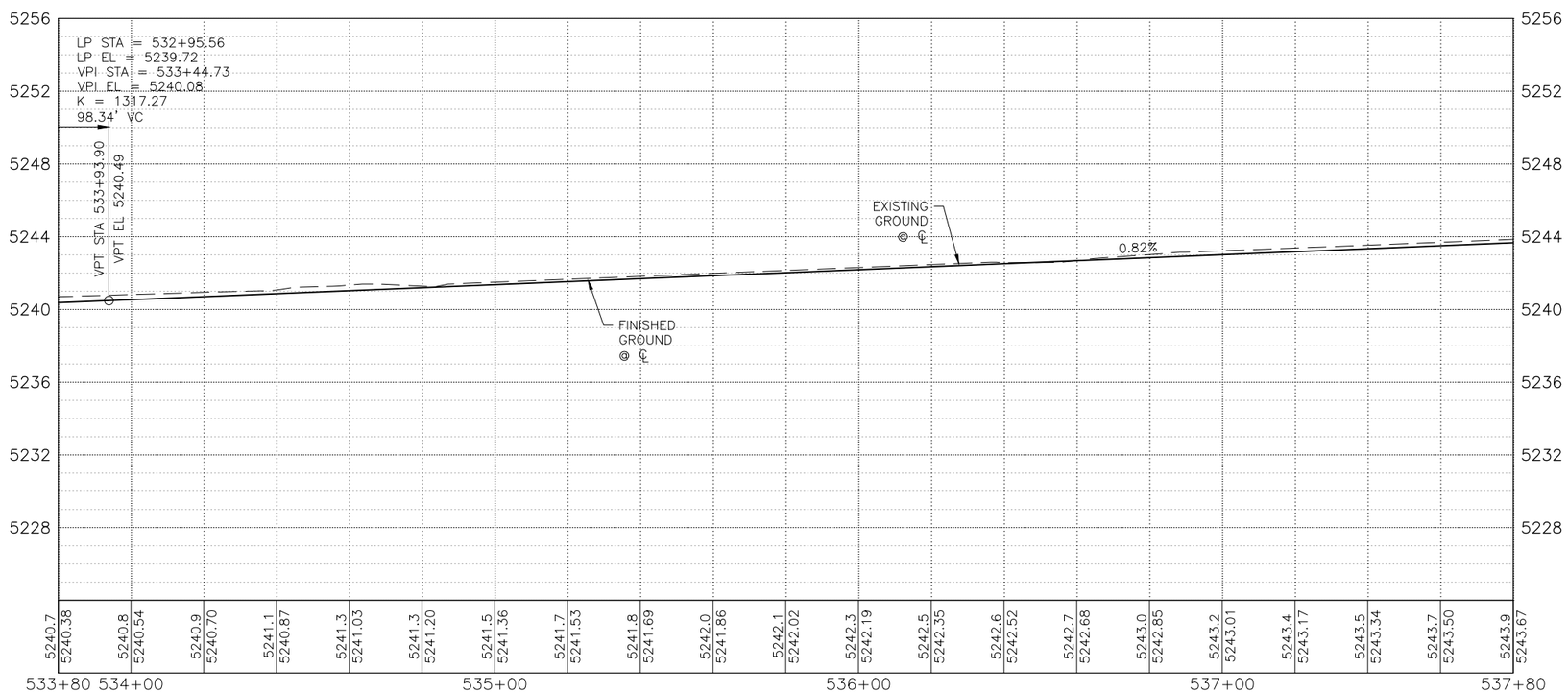

KEYED NOTES

1. BUILD COA STANDARD CURB & GUTTER. SEE STD. DWG. 2415A.
2. BUILD COA MEDIAN CURB & GUTTER. SEE STD. DWG. 2415B.
3. BUILD COA CONCRETE VALLEY GUTTER. SEE STD. DWG. 2420.
4. BUILD 4" CONCRETE SIDEWALK. SEE STD. DWG. 2430.
5. BUILD PARALLEL CURB RAMP.
6. BUILD ONE-WAY DIRECTIONAL CURB RAMP.
7. BUILD BI-DIRECTIONAL CURB RAMP.
8. BUILD PERPENDICULAR CURB RAMP.
9. BUILD RAMP SIDEWALK 6" CONCRETE DRIVEPAD. SEE STD. DWG. 2425.
10. BUILD OFFSET SIDEWALK 6" CONCRETE DRIVEPAD. SEE STD. DWG. 2425.
11. BUILD CONCRETE STATION PLATFORM AND RAMP. SEE STATION PLATFORM LAYOUT DETAILS.
12. RELOCATE FIRE HYDRANT.
13. ADJUST VALVE TO FINAL GRADE.
14. ADJUST MANHOLE TO FINAL GRADE.
15. REMOVE AND RELOCATE ELECTRIC POLE. (PERFORMED BY OTHERS)

DRAINAGE KEYED NOTES

A. CAP AND ABANDON EXISTING STORM DRAIN PIPE IN PLACE.
B. INSTALL NEW STORM DRAIN PIPE.
C. BUILD STORM INLET SINGLE "C" PER COA STD. DWG. 2205.
D. BUILD MANHOLE TYPE C PER COA STD. DWG. 2101.
E. ADJUST GRATE INLET.
F. BUILD STORM INLET TYPE "A" PER COA STD. DWG. 2201.
G. BUILD STORM INLET DOUBLE "C" PER COA STD. DWG. 2205.
H. BUILD JUNCTION BOX PER NMDOT STD. DWG. 623-01-1/1.
I. BUILD SIDEWALK CULVERT PER COA STD. DWG. 2236.

GENERAL NOTES

1. SEE CORRIDOR STANDARD PLAN SET FOR ALL CURB RAMP AND DRIVEPAD DETAILS.

LEGEND

- ART – MIXED FLOW TRAFFIC
- ART – DEDICATED LANES
- ART STATION
- ASPHALT PAVEMENT
- MILL AND OVERLAY LIMITS
- TEXTURED/COLORED MEDIAN PAVEMENT
- MEDIAN LANDSCAPE

2155 LOUISIANA BLVD NE, SUITE 9500
ALBUQUERQUE, NM 87110
MAIN: (505) 830-5400
FAX: (505) 830-5454

SURVEY INFORMATION
FIELD NOTES
NO. | BY | DATE

AS BUILT INFORMATION
CONTRACTOR
WORK INSPECTED BY: DATE:
CONTRACTOR'S ACCEPTANCE BY: DATE:
FIELD VERIFICATION BY: DATE:
DRAWINGS CORRECTED BY: DATE:

BENCHMARKS
PROJECT PRIMARY BENCHMARK: 5_K16A
A CITY OF ALBUQUERQUE 2 INCH BRASS DISC SET FLUSH IN THE SIDEWALK AND STAMPED "5-K16A". THE MONUMENT IS LOCATED ON THE NORTH SIDE OF CENTRAL AVE BETWEEN STANFORD DR AND COLUMBIA DR SE.
NM SPC CENTRAL ZONE GRID: DATE:
N: 1485016.971 USFT
E: 1530495.993 USFT
ELLEV: 5174.054

MICRO-FILM INFORMATION
RECORDED BY
NO.

30% REVIEW

PRELIMINARY
NOT FOR CONSTRUCTION
04/2015

REVISIONS

NO.	DATE	REMARKS	BY

DESIGN
DESIGNED BY: XX DATE: 4/9/2015
DRAWN BY: XX DATE: 4/9/2015
CHECKED BY: XX DATE: 4/9/2015

CITY OF ALBUQUERQUE
TRANSIT DEPARTMENT
ABQ RIDE

TITLE: CENTRAL AVENUE ALBUQUERQUE RAPID TRANSIT
ROADWAY PLAN & PROFILE

Design Review Committee	City Engineer Approval	Last Design Update	Mo./Day/Yr.	Mo./Day/Yr.

CITY PROJECT NO.	ZONE MAP NO.	SEGMENT NO.	SHEET	OF
631991	K15–K17	S4	98	186

Date: 29 Apr 2015 – 7:33pm User: amgutier
Drawing Name: RD_PNP23-32.dwg

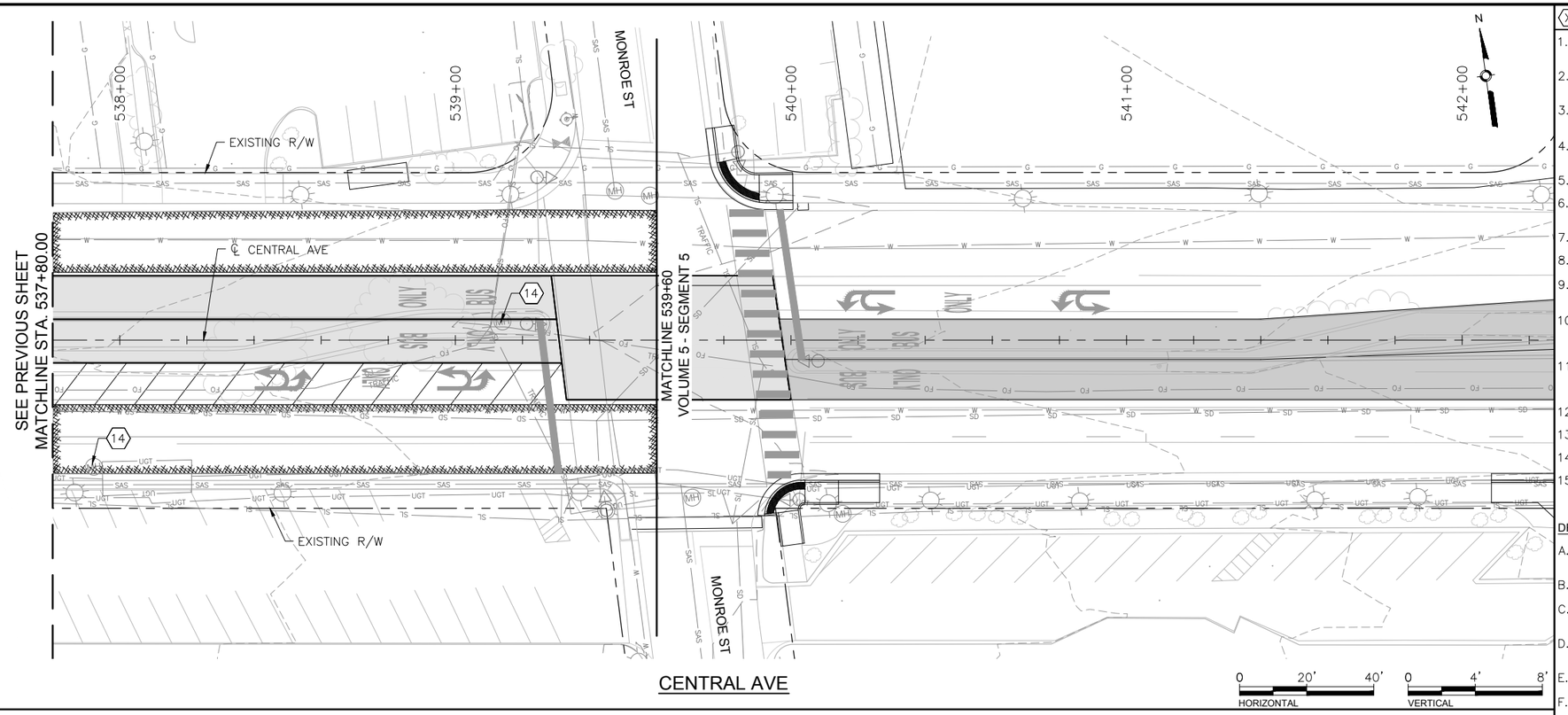

KEYED NOTES

1. BUILD COA STANDARD CURB & GUTTER. SEE STD. DWG. 2415A.
2. BUILD COA MEDIAN CURB & GUTTER. SEE STD. DWG. 2415B.
3. BUILD COA CONCRETE VALLEY GUTTER. SEE STD. DWG. 2420.
4. BUILD 4" CONCRETE SIDEWALK. SEE STD. DWG. 2430.
5. BUILD PARALLEL CURB RAMP.
6. BUILD ONE-WAY DIRECTIONAL CURB RAMP.
7. BUILD BI-DIRECTIONAL CURB RAMP.
8. BUILD PERPENDICULAR CURB RAMP.
9. BUILD RAMP SIDEWALK 6" CONCRETE DRIVEPAD. SEE STD. DWG. 2425.
10. BUILD OFFSET SIDEWALK 6" CONCRETE DRIVEPAD. SEE STD. DWG. 2425.
11. BUILD CONCRETE STATION PLATFORM AND RAMP. SEE STATION PLATFORM LAYOUT DETAILS.
12. RELOCATE FIRE HYDRANT.
13. ADJUST VALVE TO FINAL GRADE.
14. ADJUST MANHOLE TO FINAL GRADE.
15. REMOVE AND RELOCATE ELECTRIC POLE. (PERFORMED BY OTHERS)

DRAINAGE KEYED NOTES

A. CAP AND ABANDON EXISTING STORM DRAIN PIPE IN PLACE.
B. INSTALL NEW STORM DRAIN PIPE.
C. BUILD STORM INLET SINGLE "C" PER COA STD. DWG. 2205.
D. BUILD MANHOLE TYPE C PER COA STD. DWG. 2101.
E. ADJUST GRATE INLET.
F. BUILD STORM INLET TYPE "A" PER COA STD. DWG. 2201.
G. BUILD STORM INLET DOUBLE "C" PER COA STD. DWG. 2205.
H. BUILD JUNCTION BOX PER NMDOT STD. DWG. 623-01-1/1.
I. BUILD SIDEWALK CULVERT PER COA STD. DWG. 2236.

GENERAL NOTES

1. SEE CORRIDOR STANDARD PLAN SET FOR ALL CURB RAMP AND DRIVEPAD DETAILS.

LEGEND

- ART – MIXED FLOW TRAFFIC
- ART – DEDICATED LANES
- ART STATION
- ASPHALT PAVEMENT
- MILL AND OVERLAY LIMITS
- TEXTURED/COLORED MEDIAN PAVEMENT
- MEDIAN LANDSCAPE

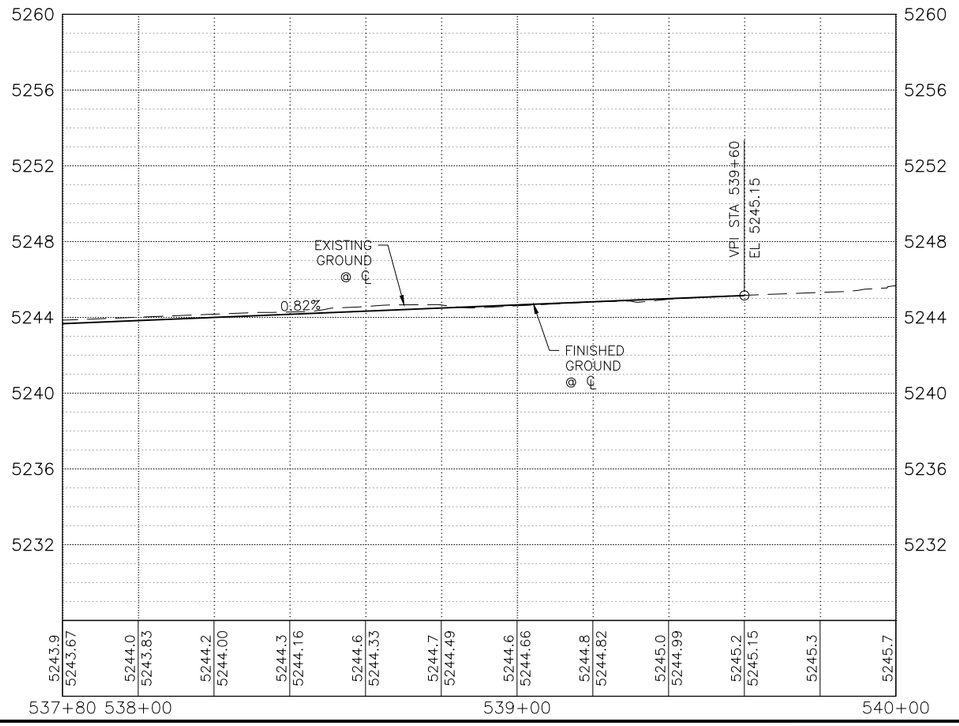

2155 LOUISIANA BLVD NE, SUITE 9500
ALBUQUERQUE, NM 87110
MAIN: (505) 830-5400
FAX: (505) 830-5454

SURVEY INFORMATION

FIELD NOTES

NO.	BY	DATE

AS BUILT INFORMATION

CONTRACTOR

WORK STARTED BY: DATE:
INSPECTOR'S ACCEPTANCE BY: DATE:
FIELD VERIFICATION BY: DATE:
DRAWINGS CORRECTED BY: DATE:

MICRO-FILM INFORMATION

RECORDED BY: DATE:
NO.

BENCHMARKS

PROJECT PRIMARY BENCHMARK: 5_K16A
A CITY OF ALBUQUERQUE 2 INCH BRASS DISC SET FLUSH IN THE SIDEWALK AND STAMPED "5-K16A". THE MONUMENT IS LOCATED ON THE NORTH SIDE OF CENTRAL AVE BETWEEN STANFORD DR AND COLUMBIA DR SE.
NM SPC CENTRAL ZONE GRID:
N: 1485016.971 USFT
E: 1530495.993 USFT
ELEV: 5174.054

30% REVIEW

PRELIMINARY
NOT FOR CONSTRUCTION
04/2015

NO.	DATE	REMARKS	BY

REVISIONS

DESIGN

DESIGNED BY: XX DATE: 4/9/2015
DRAWN BY: XX DATE: 4/9/2015
CHECKED BY: XX DATE: 4/9/2015

CITY OF ALBUQUERQUE
TRANSIT DEPARTMENT
ABQ RIDE

TITLE: CENTRAL AVENUE ALBUQUERQUE RAPID TRANSIT
ROADWAY PLAN & PROFILE

Design Review Committee	City Engineer Approval	Last Design Update	Mo./Day/Yr.	Mo./Day/Yr.

CITY PROJECT NO.	ZONE MAP NO.	SEGMENT NO.	SHEET	OF
631991	K15-K17	S4	99	186

Date: 29 Apr 2015 – 7:35pm User: amgutier
Drawing Name: RD_PNP23-32.dwg

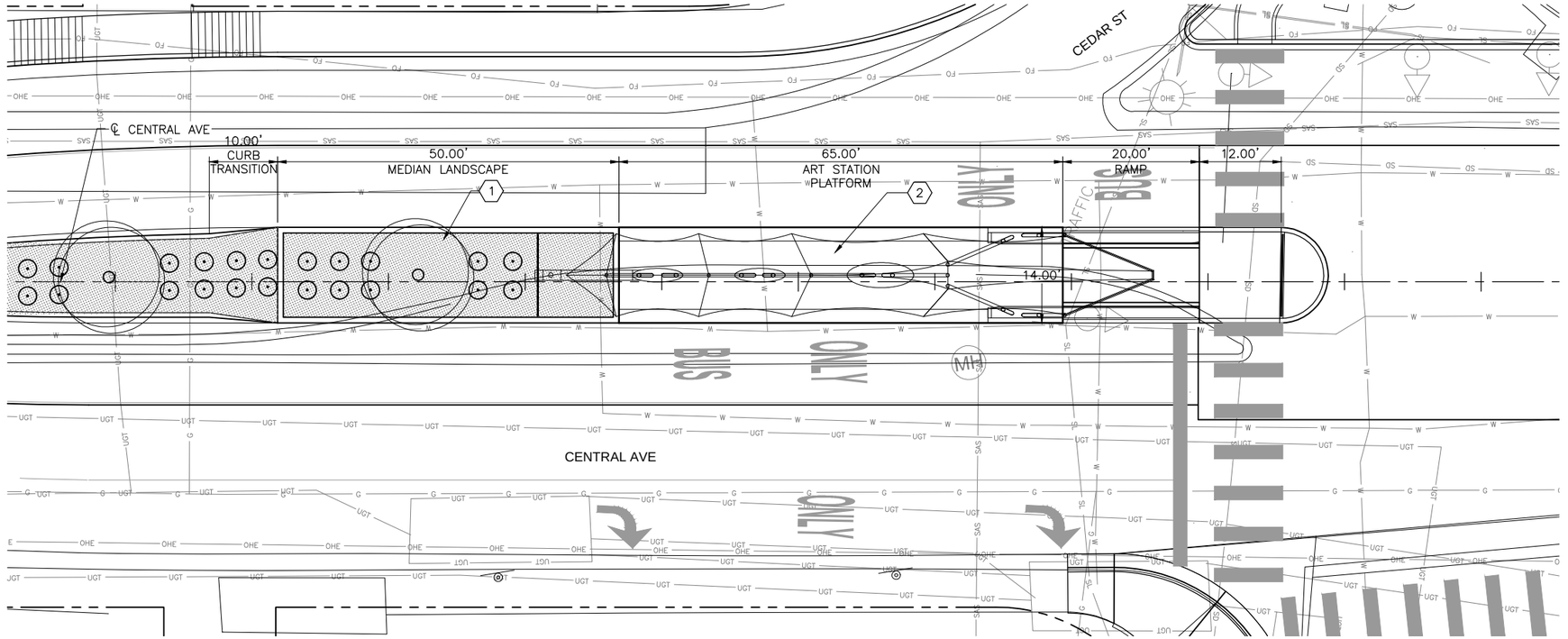

CEDAR ST STATION PLATFORM - LANDSCAPE PLAN VIEW

SCALE: 1" = 10'

GENERAL NOTES

KEYED NOTES

1. INSTALL LANDSCAPE AND IRRIGATION PER COA STANDARDS.
2. FOR STATION PLATFORM DESIGN ELEMENTS SEE SHEET–XX.

LEGEND

- TREE
- SHRUB
- MULCH

AS BUILT INFORMATION

CONTRACTOR	
WORK STAKED BY	DATE:
INSPECTOR'S ACCEPTANCE BY	DATE:
FIELD VERIFICATION BY	DATE:
DRAWINGS CORRECTED BY	DATE:

MICRO–FILM INFORMATION

RECORDED BY	DATE:
NO.	

BENCHMARKS

PROJECT PRIMARY BENCHMARK: 5_K16A

A CITY OF ALBUQUERQUE 2 INCH BRASS DISC SET FLUSH IN THE SIDEWALK AND STAMPED "5–K16A". THE MONUMENT IS LOCATED ON THE NORTH SIDE OF CENTRAL AVE BETWEEN STANFORD DR AND COLUMBIA DR SE.

NM SPC CENTRAL ZONE GRID:

N: 1485016.971 USFT

E: 1530495.993 USFT

ELEV: 5174.054

SURVEY INFORMATION

FIELD NOTES

NO.	BY	DATE

30% REVIEW

PRELIMINARY
NOT FOR CONSTRUCTION
04/2015

ARCHITECTURE / DESIGN / INSPIRATION

DEKKER
PERICH
SABATINI

7601 JEFFERSON NE, SUITE 100
ALBUQUERQUE, NM 87109

505.761.9700 / DPSDESIGN.ORG

HDR
2155 LOUISIANA BLVD NE, SUITE 9500
ALBUQUERQUE, NM 87110
MAIN: (505) 830-5400
FAX: (505) 830-5454

NO.	DATE	REMARKS	BY

REVISIONS

DESIGN

DESIGNED BY: XX	DATE: 4/9/2015
DRAWN BY: XX	DATE: 4/9/2015
CHECKED BY: XX	DATE: 4/9/2015

CITY OF ALBUQUERQUE
TRANSIT DEPARTMENT
ABQ RIDE

TITLE: CENTRAL AVENUE ALBUQUERQUE RAPID TRANSIT
STATION PLATFORM LANDSCAPE PLAN
CEDAR ST

Design Review Committee	City Engineer Approval	Last Design Update	Mo./Day/Yr.	Mo./Day/Yr.

CITY PROJECT NO.	ZONE MAP NO.	SEGMENT NO.	SHEET	OF
631991	K15–K17	S4	100	186

Date: 29 Apr 2015 – 6:18pm User: greggw
Drawing Name: 14–0056–Segment 4 DPS LP.dwg

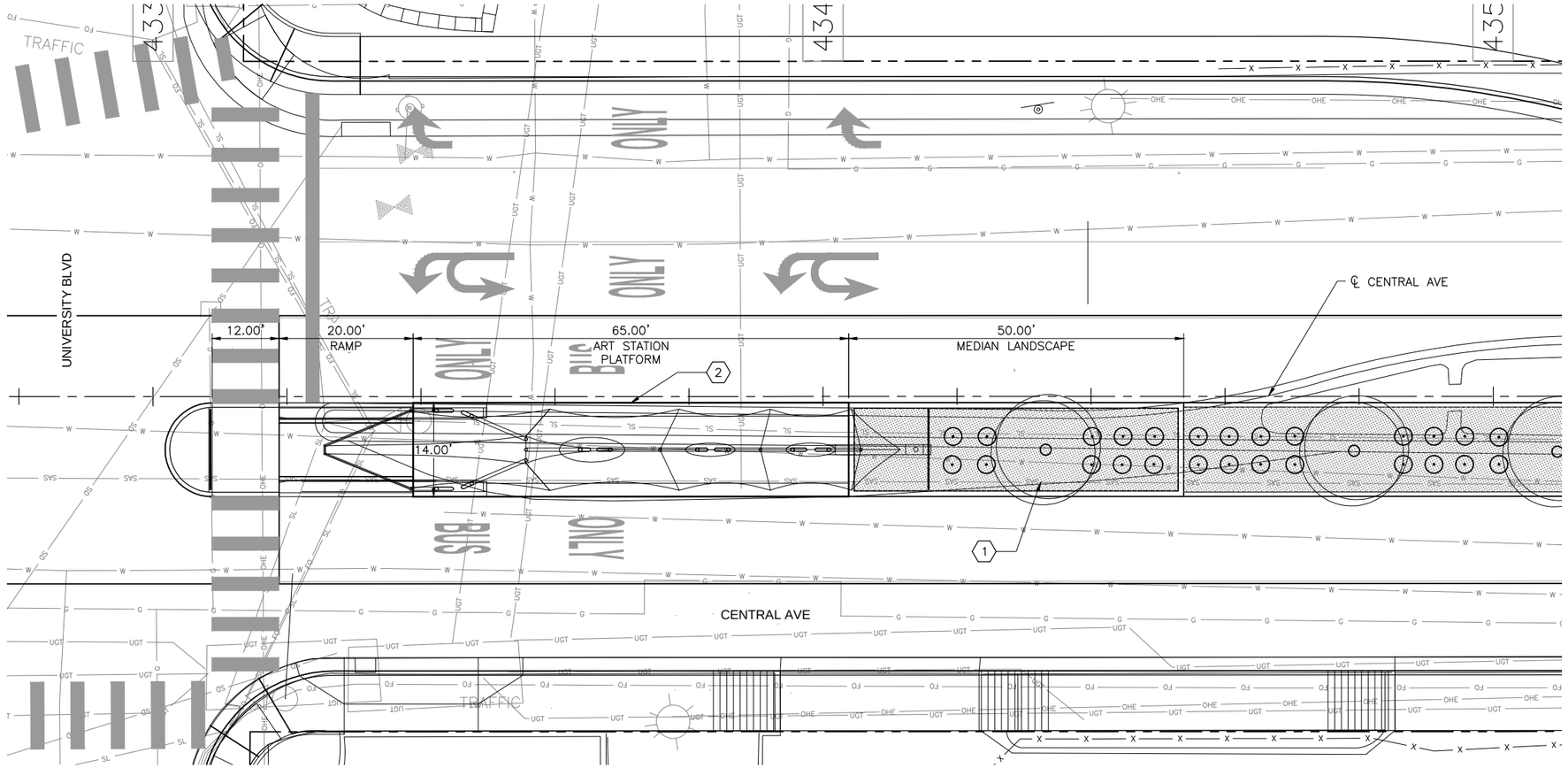

UNIVERSITY BLVD STATION PLATFORM - LANDSCAPE PLAN VIEW

SCALE: 1" = 10'

0 5' 10'

GENERAL NOTES

KEYED NOTES

1. INSTALL LANDSCAPE AND IRRIGATION PER COA STANDARDS.
2. FOR STATION PLATFORM DESIGN ELEMENTS SEE SHEET–XX.

LEGEND

TREE

SHRUB

MULCH

AS BUILT INFORMATION

CONTRACTOR — DATE:

WORK STAKED BY — DATE:

INSPECTOR'S ACCEPTANCE BY — DATE:

FIELD VERIFICATION BY — DATE:

DRAWINGS CORRECTED BY — DATE:

MICRO–FILM INFORMATION

RECORDED BY — DATE:

NO.

BENCHMARKS

PROJECT PRIMARY BENCHMARK: 5_K16A

A CITY OF ALBUQUERQUE 2 INCH BRASS DISC SET FLUSH IN THE SIDEWALK AND STAMPED "5–K16A". THE MONUMENT IS LOCATED ON THE NORTH SIDE OF CENTRAL AVE BETWEEN STANFORD DR AND COLUMBIA DR SE.

NM SPC CENTRAL ZONE GRID:

N: 1485016.971 USFT

E: 1530495.993 USFT

ELLEV: 5174.054

SURVEY INFORMATION

FIELD NOTES

NO.	BY	DATE

30% REVIEW

PRELIMINARY
NOT FOR CONSTRUCTION
04/2015

NO.	DATE	BY	REMARKS

REVISIONS

DESIGN

DESIGNED BY: XX DATE: 4/9/2015

DRAWN BY: XX DATE: 4/9/2015

CHECKED BY: XX DATE: 4/9/2015

ARCHITECTURE / DESIGN / INSPIRATION

DEKKER PERICH SABATINI

7601 JEFFERSON NE, SUITE 180 ALBUQUERQUE, NM 87109

505.761.9700 / DPSDESIGN.ORG

2155 LOUISIANA BLVD NE, SUITE 9500
ALBUQUERQUE, NM 87110
MAIN: (505) 830-5400
FAX: (505) 830-5454

CITY OF ALBUQUERQUE
TRANSIT DEPARTMENT
ABQ RIDE

TITLE: CENTRAL AVENUE ALBUQUERQUE RAPID TRANSIT
STATION PLATFORM LANDSCAPE PLAN
UNIVERSITY BLVD

Design Review Committee	City Engineer Approval	Last Design Update	Mo./Day/Yr.	Mo./Day/Yr.

CITY PROJECT NO.	ZONE MAP NO.	SEGMENT NO.	SHEET	OF
631991	K15–K17	S4	101	186

Date: 29 Apr 2015 – 6:19pm User: greggw
Drawing Name: 14–0056–Segment 4 DPS LP.dwg

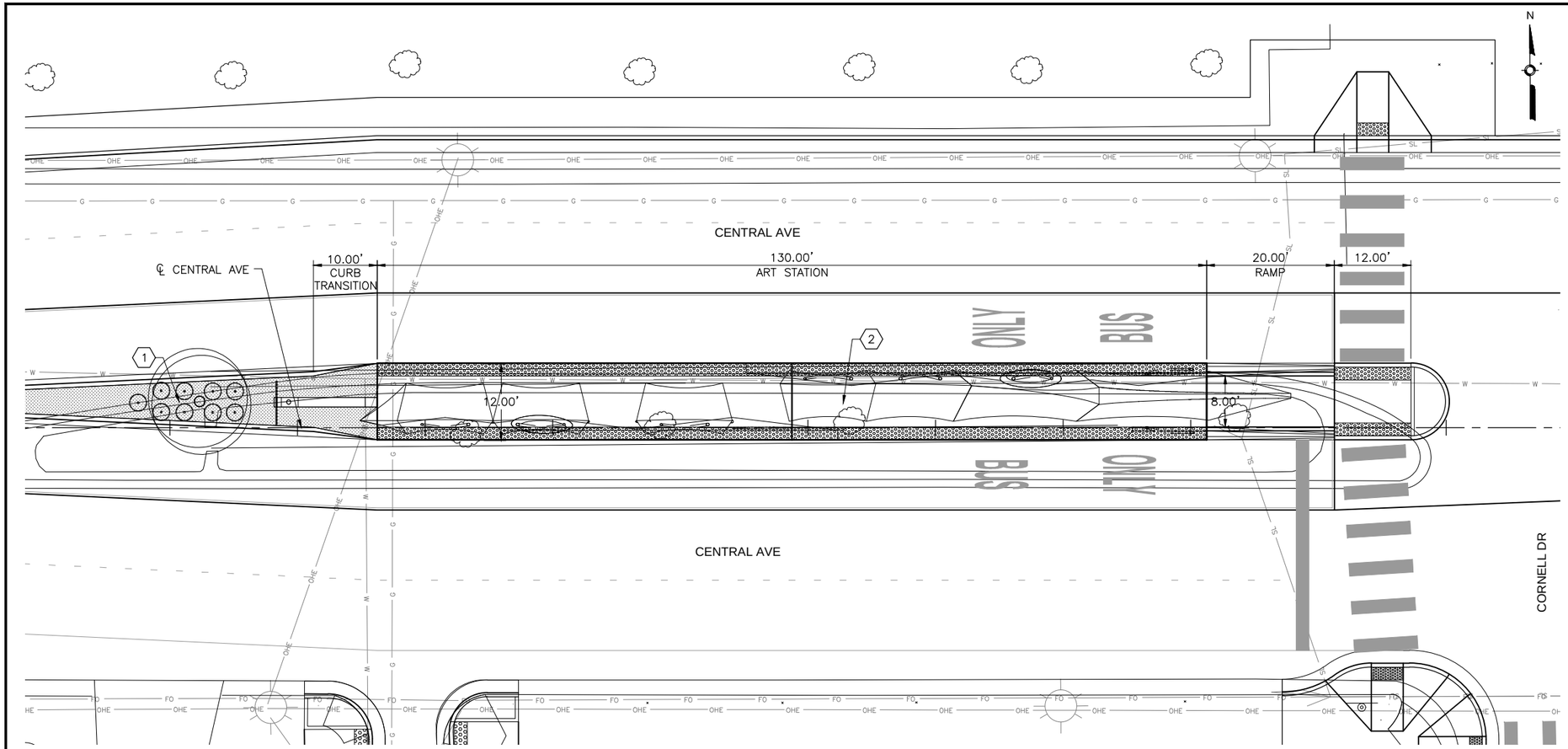

CORNELL DR STATION PLATFORM - LANDSCAPE PLAN VIEW

SCALE: 1" = 10'

GENERAL NOTES

KEYED NOTES

1. INSTALL LANDSCAPE AND IRRIGATION PER COA STANDARDS.
2. FOR STATION PLATFORM DESIGN ELEMENTS SEE SHEET–XX.

LEGEND

TREE

SHRUB

MULCH

AS BUILT INFORMATION

CONTRACTOR

WORK STAKED BY — DATE:

INSPECTOR'S ACCEPTANCE BY — DATE:

FIELD VERIFICATION BY — DATE:

DRAWINGS CORRECTED BY — DATE:

MICRO–FILM INFORMATION

RECORDED BY — DATE:

NO.

BENCHMARKS

PROJECT PRIMARY BENCHMARK: 5_K16A

A CITY OF ALBUQUERQUE 2 INCH BRASS DISC SET FLUSH IN THE SIDEWALK AND STAMPED "5–K16A". THE MONUMENT IS LOCATED ON THE NORTH SIDE OF CENTRAL AVE BETWEEN STANFORD DR AND COLUMBIA DR SE.

NM SPC CENTRAL ZONE GRID:

N: 1485016.971 USFT

E: 1530495.993 USFT

ELEV: 5174.054

SURVEY INFORMATION

FIELD NOTES

NO.	BY	DATE

30% REVIEW

PRELIMINARY
NOT FOR CONSTRUCTION
04/2015

NO.	DATE	REMARKS	BY

REVISIONS

DESIGN

DESIGNED BY: XX — DATE: 4/9/2015

DRAWN BY: XX — DATE: 4/9/2015

CHECKED BY: XX — DATE: 4/9/2015

ARCHITECTURE / DESIGN / INSPIRATION

DEKKER PERICH SABATINI

7601 JEFFERSON NE, SUITE 100
ALBUQUERQUE, NM 87109

505.761.9700 / DPSDESIGN.ORG

2155 LOUISIANA BLVD NE, SUITE 9500
ALBUQUERQUE, NM 87110
MAIN: (505) 830-5400
FAX: (505) 830-5454

ABQ RIDE

CITY OF ALBUQUERQUE
TRANSIT DEPARTMENT
ABQ RIDE

TITLE: CENTRAL AVENUE ALBUQUERQUE RAPID TRANSIT
STATION PLATFORM LANDSCAPE PLAN
CORNELL DR.

Design Review Committee	City Engineer Approval	Last Design Update	Mo./Day/Yr.	Mo./Day/Yr.

CITY PROJECT NO.	ZONE MAP NO.	SEGMENT NO.	SHEET	OF
631991	K15–K17	S4	102	186

Date: 29 Apr 2015 – 5:49pm User: greggw
Drawing Name: SL_PL01–05.dwg

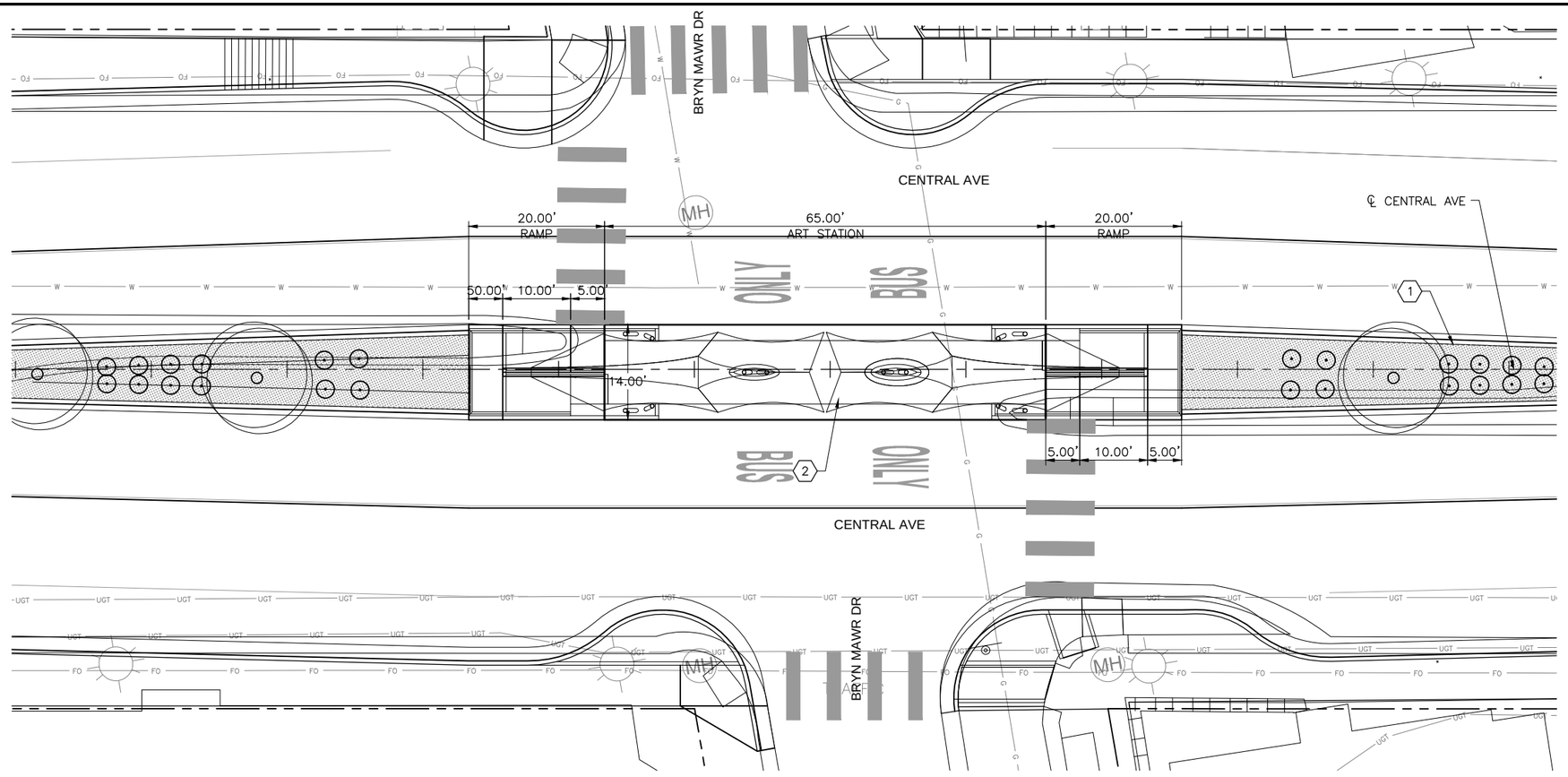

BRYN MAWR DR STATION PLATFORM - LANDSCAPE PLAN VIEW

SCALE: 1" = 10'

GENERAL NOTES

KEYED NOTES

1. INSTALL LANDSCAPE AND IRRIGATION PER COA STANDARDS.
2. FOR STATION PLATFORM DESIGN ELEMENTS SEE SHEET–XX.

LEGEND

- TREE
- SHRUB
- MULCH

AS BUILT INFORMATION

CONTRACTOR — DATE:
WORK STAKED BY — DATE:
INSPECTOR'S ACCEPTANCE BY — DATE:
FIELD VERIFICATION BY — DATE:
DRAWINGS CORRECTED BY — DATE:

MICRO–FILM INFORMATION

RECORDED BY — DATE:

BENCHMARKS

PROJECT PRIMARY BENCHMARK: 5_K16A
A CITY OF ALBUQUERQUE 2 INCH BRASS DISC SET FLUSH IN THE SIDEWALK AND STAMPED "5–K16A". THE MONUMENT IS LOCATED ON THE NORTH SIDE OF CENTRAL AVE BETWEEN STANFORD DR AND COLUMBIA DR SE.

NM SPC CENTRAL ZONE GRID:
N: 1485016.971 USFT
E: 1530495.993 USFT
ELEV: 5174.054

NO. — DATE — BY

SURVEY INFORMATION

FIELD NOTES

30% REVIEW

PRELIMINARY
NOT FOR CONSTRUCTION
04/2015

REVISIONS

NO. — DATE — REMARKS — BY

DESIGN

DESIGNED BY: XX — DATE: 4/9/2015
DRAWN BY: XX — DATE: 4/9/2015
CHECKED BY: XX — DATE: 4/9/2015

ARCHITECTURE / DESIGN / INSPIRATION

DEKKER PERICH SABATINI

7601 JEFFERSON NE, SUITE 100
ALBUQUERQUE, NM 87109

505.761.9700 / DPSDESIGN.ORG

2155 LOUISIANA BLVD NE, SUITE 9500
ALBUQUERQUE, NM 87110
MAIN: (505) 830-5400
FAX: (505) 830-5454

CITY OF ALBUQUERQUE
TRANSIT DEPARTMENT
ABQ RIDE

TITLE: CENTRAL AVENUE ALBUQUERQUE RAPID TRANSIT
STATION PLATFORM LANDSCAPE PLAN
BRYN MAWR DR

Design Review Committee	City Engineer Approval	Last Design Update	Mo./Day/Yr.	Mo./Day/Yr.

CITY PROJECT NO.	ZONE MAP NO.	SEGMENT NO.	SHEET	OF
631991	K15–K17	S4	103	186

Date: 29 Apr 2015 – 6:21pm User: gregw
Drawing Name: 14–0056–Segment 4 DPS_LP.dwg

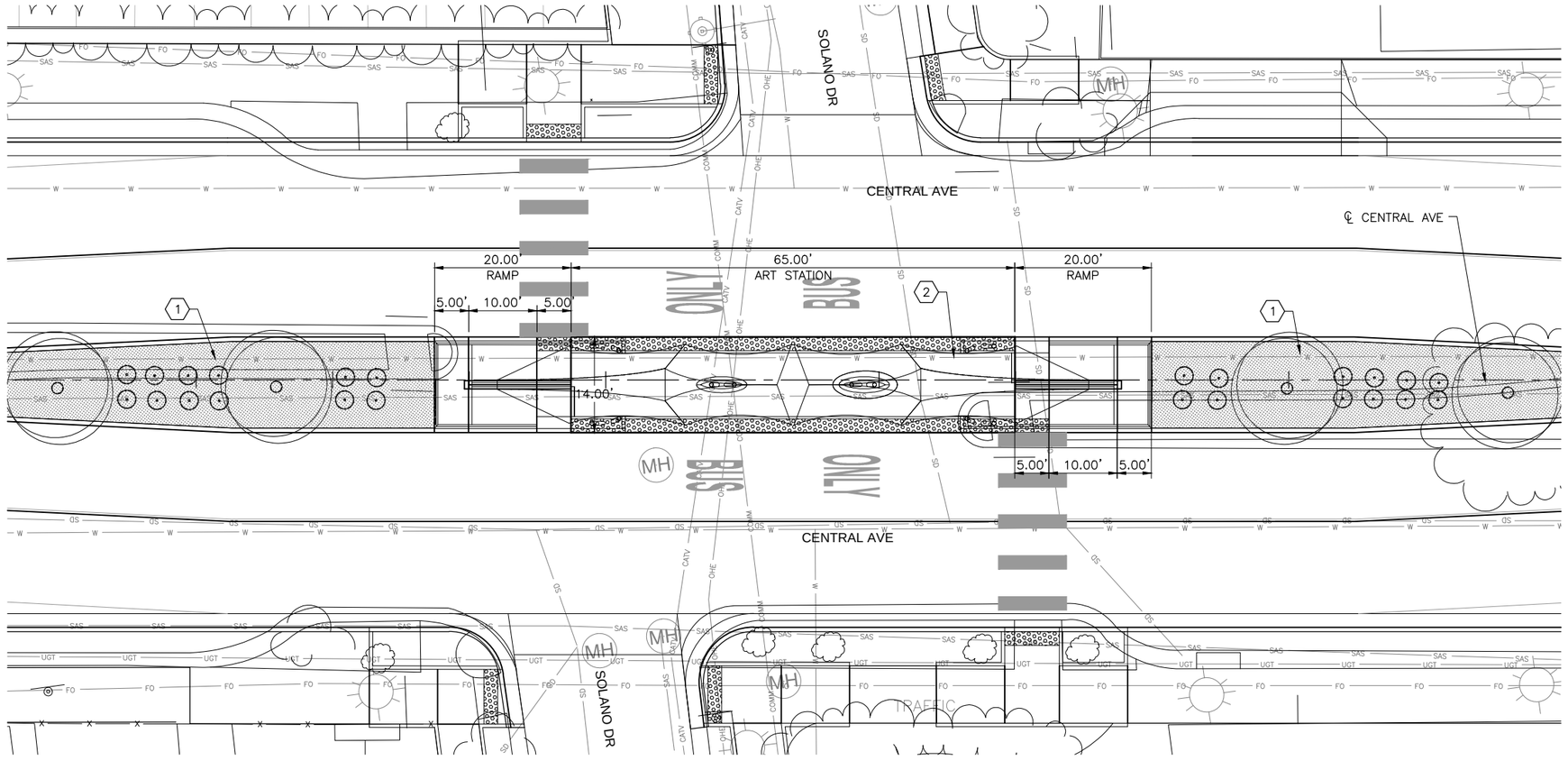

SOLANO DR STATION PLATFORM - LANDSCAPE PLAN VIEW

SCALE: 1" = 10'

0 5' 10'

GENERAL NOTES

KEYED NOTES

1. INSTALL LANDSCAPE AND IRRIGATION PER COA STANDARDS.
2. FOR STATION PLATFORM DESIGN ELEMENTS SEE SHEET–XX.

LEGEND

- TREE
- SHRUB
- MULCH

AS BUILT INFORMATION

CONTRACTOR — DATE:
WORK STAKED BY — DATE:
INSPECTOR'S ACCEPTANCE BY — DATE:
FIELD VERIFICATION BY — DATE:
DRAWINGS CORRECTED BY — DATE:

MICRO–FILM INFORMATION

RECORDED BY — DATE:

BENCHMARKS

PROJECT PRIMARY BENCHMARK: 5_K16A
A CITY OF ALBUQUERQUE 2 INCH BRASS DISC SET FLUSH IN THE SIDEWALK AND STAMPED "5–K16A". THE MONUMENT IS LOCATED ON THE NORTH SIDE OF CENTRAL AVE BETWEEN STANFORD DR AND COLUMBIA DR SE.
NM SPC CENTRAL ZONE GRID:
N: 1485016.971 USFT
E: 1530495.993 USFT
ELEV: 5174.054

NO. — BY — DATE

SURVEY INFORMATION

FIELD NOTES

30% REVIEW

PRELIMINARY
NOT FOR CONSTRUCTION
04/2015

REVISIONS

DESIGN

NO.	DATE	REMARKS	BY
		DESIGNED BY: XX	DATE: 4/9/2015
		DRAWN BY: XX	DATE: 4/9/2015
		CHECKED BY: XX	DATE: 4/9/2015

ARCHITECTURE / DESIGN / INSPIRATION

DEKKER PERICH SABATINI

7601 JEFFERSON NE, SUITE 180
ALBUQUERQUE, NM 87109

505.761.9700 / DPSDESIGN.ORG

2155 LOUISIANA BLVD NE, SUITE 9500
ALBUQUERQUE, NM 87110
MAIN: (505) 830-5400
FAX: (505) 830-5454

ABQ RIDE

CITY OF ALBUQUERQUE
TRANSIT DEPARTMENT
ABQ RIDE

TITLE: CENTRAL AVENUE ALBUQUERQUE RAPID TRANSIT
STATION PLATFORM LANDSCAPE PLAN
SOLANO DR.

Design Review Committee	City Engineer Approval	Last Design Update	Mo./Day/Yr.	Mo./Day/Yr.

CITY PROJECT NO.	ZONE MAP NO.	SEGMENT NO.	SHEET	OF
631991	K15–K17	S4	104	186

Date: 29 Apr 2015 – 5:53pm User: greggw
Drawing Name: SL_PL01–05.dwg

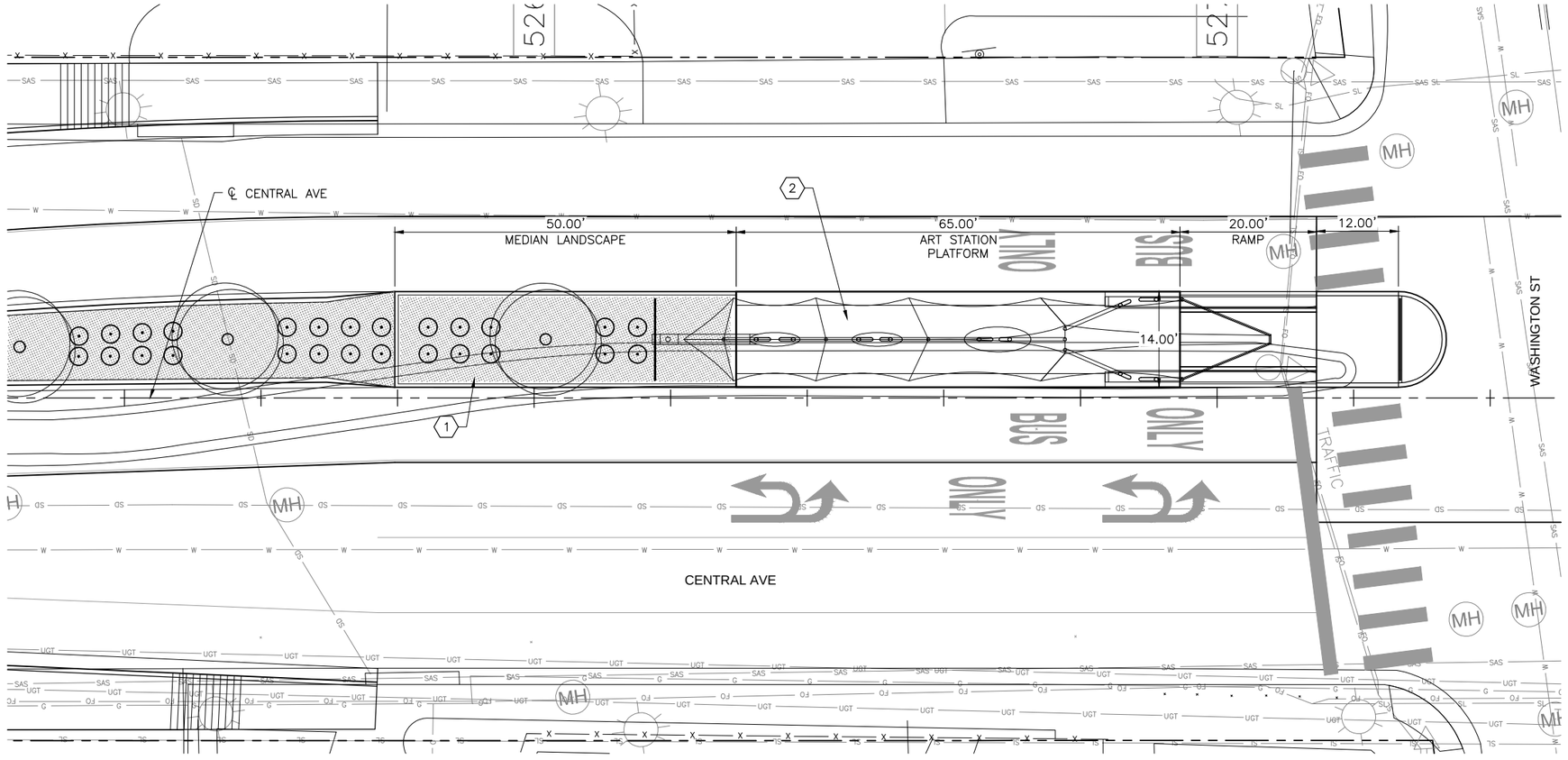

WASHINGTON ST STATION PLATFORM - LANDSCAPE PLAN VIEW

SCALE: 1" = 10'

0 5' 10'

GENERAL NOTES

KEYED NOTES

1. INSTALL LANDSCAPE AND IRRIGATION PER COA STANDARDS.
2. FOR STATION PLATFORM DESIGN ELEMENTS SEE SHEET–XX.

LEGEND

- TREE
- SHRUB
- MULCH

AS BUILT INFORMATION

CONTRACTOR
WORK STAKED BY — DATE:
INSPECTOR'S ACCEPTANCE BY — DATE:
FIELD VERIFICATION BY — DATE:
DRAWINGS CORRECTED BY — DATE:

MICRO–FILM INFORMATION

RECORDED BY — DATE:
NO.

BENCHMARKS

PROJECT PRIMARY BENCHMARK: 5_K16A
A CITY OF ALBUQUERQUE 2 INCH BRASS DISC SET FLUSH IN THE SIDEWALK AND STAMPED "5–K16A". THE MONUMENT IS LOCATED ON THE NORTH SIDE OF CENTRAL AVE BETWEEN STANFORD DR AND COLUMBIA DR SE.
NM SPC CENTRAL ZONE GRID:
N: 1485016.971 USFT
E: 1530495.993 USFT
ELLEV: 5174.054

SURVEY INFORMATION

FIELD NOTES

NO.	BY	DATE

30% REVIEW

PRELIMINARY
NOT FOR CONSTRUCTION
04/2015

REVISIONS

NO.	DATE	REMARKS	BY

DESIGN

DESIGNED BY: XX — DATE: 4/9/2015
DRAWN BY: XX — DATE: 4/9/2015
CHECKED BY: XX — DATE: 4/9/2015

ARCHITECTURE / DESIGN / INSPIRATION

DEKKER PERICH SABATINI

7601 JEFFERSON NE, SUITE 100
ALBUQUERQUE, NM 87109

505.761.9700 / DPSDESIGN.ORG

2155 LOUISIANA BLVD NE, SUITE 9500
ALBUQUERQUE, NM 87110
MAIN: (505) 830-5400
FAX: (505) 830-5454

CITY OF ALBUQUERQUE
TRANSIT DEPARTMENT
ABQ RIDE

TITLE: CENTRAL AVENUE ALBUQUERQUE RAPID TRANSIT STATION PLATFORM LANDSCAPE PLAN WASHINGTON ST

Design Review Committee	City Engineer Approval	Last Design Update	Mo./Day/Yr.	Mo./Day/Yr.

CITY PROJECT NO.	ZONE MAP NO.	SEGMENT NO.	SHEET	OF
631991	K15–K17	S4	105	186

Date: 29 Apr 2015 – 6:22pm User: gregw
Drawing Name: 14–0056–Segment 4 DPS_LP.dwg

REFLECTORIZED PLASTIC PAVEMENT MARKINGS

ALIGNMENT	STATION	TO	STATION	LOCATION	ITEM 441.001 4" (LIN. FT.) SOLID WHITE	DASHED WHITE	DOTTED WHITE	SOLID YELLOW	SOLID DOUBLE YELLOW	DOTTED YELLOW	ITEM 441.002 6" (LIN. FT.) SOLID WHITE	DOTTED WHITE	ITEM 441.005 24" (LIN. FT.) SOLID WHITE
CENTRAL		-											
CENTRAL		-											
CENTRAL		-											
CENTRAL		-											
CENTRAL		-											
CENTRAL		-											
CENTRAL		-											
CENTRAL		-											
CENTRAL		-											
CENTRAL		-											
CENTRAL		-											
CENTRAL		-											
CENTRAL		-											
CENTRAL		-											
CENTRAL		-											
CENTRAL		-											
CENTRAL		-											
CENTRAL		-											
CENTRAL		-											
CENTRAL		-											
SUBTOTAL													
TOTAL WHITE													
TOTAL YELLOW													
TOTAL STRIPING													
USE (LF)													

PAVEMENT MARKINGS SUMMARY

ALIGNMENT	STATION	LOCATION	REFLECTORIZED PLASTIC ARROW ITEM NO. 441.01 RIGHT (EA)	ITEM NO. 441.011 LEFT (EA)	ITEM 441.014 U-TURN (EA)	ITEM 441.015 LT TURN/U-TURN COMBO (EA)	ITEM NO. 441.012 THRU (EA)	ITEM NO. 441.013 THRU & RIGHT (EA)	REFLECTORIZED PLASTIC WORD ITEM NO. 441.02 ONLY (EA)	ITEM NO. 441.025 BUS (EA)	REFLECTORIZRED PLASTIC SYMBOL ITEM NO. 441.031 BICYCLE (EA)
CENTRAL											
CENTRAL											
CENTRAL											
CENTRAL											
CENTRAL											
CENTRAL											
CENTRAL											
CENTRAL											
CENTRAL											
CENTRAL											
CENTRAL											
CENTRAL											
CENTRAL											
CENTRAL											
CENTRAL											
CENTRAL											
CENTRAL											
CENTRAL											
CENTRAL											
CENTRAL											
CENTRAL											
CENTRAL											
CENTRAL											
CENTRAL											
SUBTOTAL											
USE (EA)											

AS BUILT INFORMATION

CONTRACTOR

WORK STARTED BY: DATE:

INSPECTOR'S ACCEPTANCE BY DATE:

FIELD VERIFICATION BY DATE:

DRAWINGS CORRECTED BY DATE:

MICRO-FILM INFORMATION

RECORDED BY DATE:

NO.

BENCHMARKS

PROJECT PRIMARY BENCHMARK: 5_K16A

A CITY OF ALBUQUERQUE 2 INCH BRASS DISC SET FLUSH IN THE SIDEWALK AND STAMPED "5-K16A". THE MONUMENT IS LOCATED ON THE NORTH SIDE OF CENTRAL AVE BETWEEN STANFORD DR AND COLUMBIA DR SE.

NM SPC CENTRAL ZONE GRID:

N: 1485016.971 USFT

E: 1530495.993 USFT

ELEV: 5174.054

SURVEY INFORMATION

FIELD NOTES

NO.	BY	DATE

30% REVIEW

PRELIMINARY
NOT FOR CONSTRUCTION
04/2015

REVISIONS

NO.	DATE	REMARKS	BY

DESIGN

DESIGNED BY: XX DATE: 4/9/2015

DRAWN BY: XX DATE: 4/9/2015

CHECKED BY: XX DATE: 4/9/2015

2155 LOUISIANA BLVD NE, SUITE 9500
ALBUQUERQUE, NM 87110
MAIN: (505) 830-5400
FAX: (505) 830-5454

ABQ RIDE

CITY OF ALBUQUERQUE
TRANSIT DEPARTMENT
ABQ RIDE

TITLE: CENTRAL AVENUE ALBUQUERQUE RAPID TRANSIT
PERMANENT SIGNING AND STRIPING QUANTITIES

Design Review Committee	City Engineer Approval	Last Design Update	Mo./Day/Yr.	Mo./Day/Yr.

CITY PROJECT NO.	ZONE MAP NO.	SEGMENT NO.	SHEET	OF
631991	K15-K17	S4	106	186

Date: 29 Apr 2015 - 7:51pm User: amgutier
Drawing Name: PS_G01-02.dwg

INSTALL NO.	SIGN CODE	PANEL SIGN ITEM NO. 450.001 (SQ. FT.)	SHEETING		POST LENGTHS				SQUARE TUBE POST			BASE POSTS		POSTS
			LETTERING	BACKGROUND	LEFT	CTR.	RIGHT.	TOTAL LF	1.75" X 1.75"	2.0" X 2.0"	2.25" X 2.25"	NO.	TOTAL LENGTH (LIN. FT.)	ITEM NO. 450.01
			REFLECTIVITY TYPE	REFLECTIVITY TYPE					12 GA	12 GA	12 GA			(LIN. FT.)
SUBTOTAL		0						0					0	0
USE		0												0

ITEM NO. 450.101 SIGN, POST, & BASE POST, REMOVE & SALVAGE, COMPL.

INSTALL NO.	ALIGNMENT	STATION	OFFSET		DESCRIPTION	SIGN CODE

AS BUILT INFORMATION

CONTRACTOR — DATE:

WORK STARTED BY — DATE:

INSPECTOR'S ACCEPTANCE BY — DATE:

FIELD VERIFICATION BY — DATE:

DRAWINGS CORRECTED BY — DATE:

MICRO-FILM INFORMATION

RECORDED BY — DATE:

NO.

BENCHMARKS

PROJECT PRIMARY BENCHMARK: 5_K16A

A CITY OF ALBUQUERQUE 2 INCH BRASS DISC SET FLUSH IN THE SIDEWALK AND STAMPED "5-K16A". THE MONUMENT IS LOCATED ON THE NORTH SIDE OF CENTRAL AVE BETWEEN STANFORD DR AND COLUMBIA DR SE.

NM SPC CENTRAL ZONE GRID:

N: 1485016.971 USFT

E: 1530495.993 USFT

ELEV: 5174.054

SURVEY INFORMATION

FIELD NOTES

NO.	BY	DATE

30% REVIEW

PRELIMINARY
NOT FOR CONSTRUCTION
04/2015

NO.	DATE	REMARKS	BY

REVISIONS

DESIGN

DESIGNED BY: XX — DATE: 4/9/2015

DRAWN BY: XX — DATE: 4/9/2015

CHECKED BY: XX — DATE: 4/9/2015

2155 LOUISIANA BLVD NE, SUITE 9500
ALBUQUERQUE, NM 87110
MAIN: (505) 830-5400
FAX: (505) 830-5454

CITY OF ALBUQUERQUE
TRANSIT DEPARTMENT
ABQ RIDE

TITLE: CENTRAL AVENUE ALBUQUERQUE RAPID TRANSIT
PERMANENT SIGNING AND STRIPING QUANTITIES

Design Review Committee	City Engineer Approval	Last Design Update	Mo./Day/Yr.	Mo./Day/Yr.

CITY PROJECT NO.	ZONE MAP NO.	SEGMENT NO.	SHEET	OF
631991	K15-K17	S4	107	186

Date: 29 Apr 2015 - 7:51pm User: amgutier
Drawing Name: PS_001-02.dwg

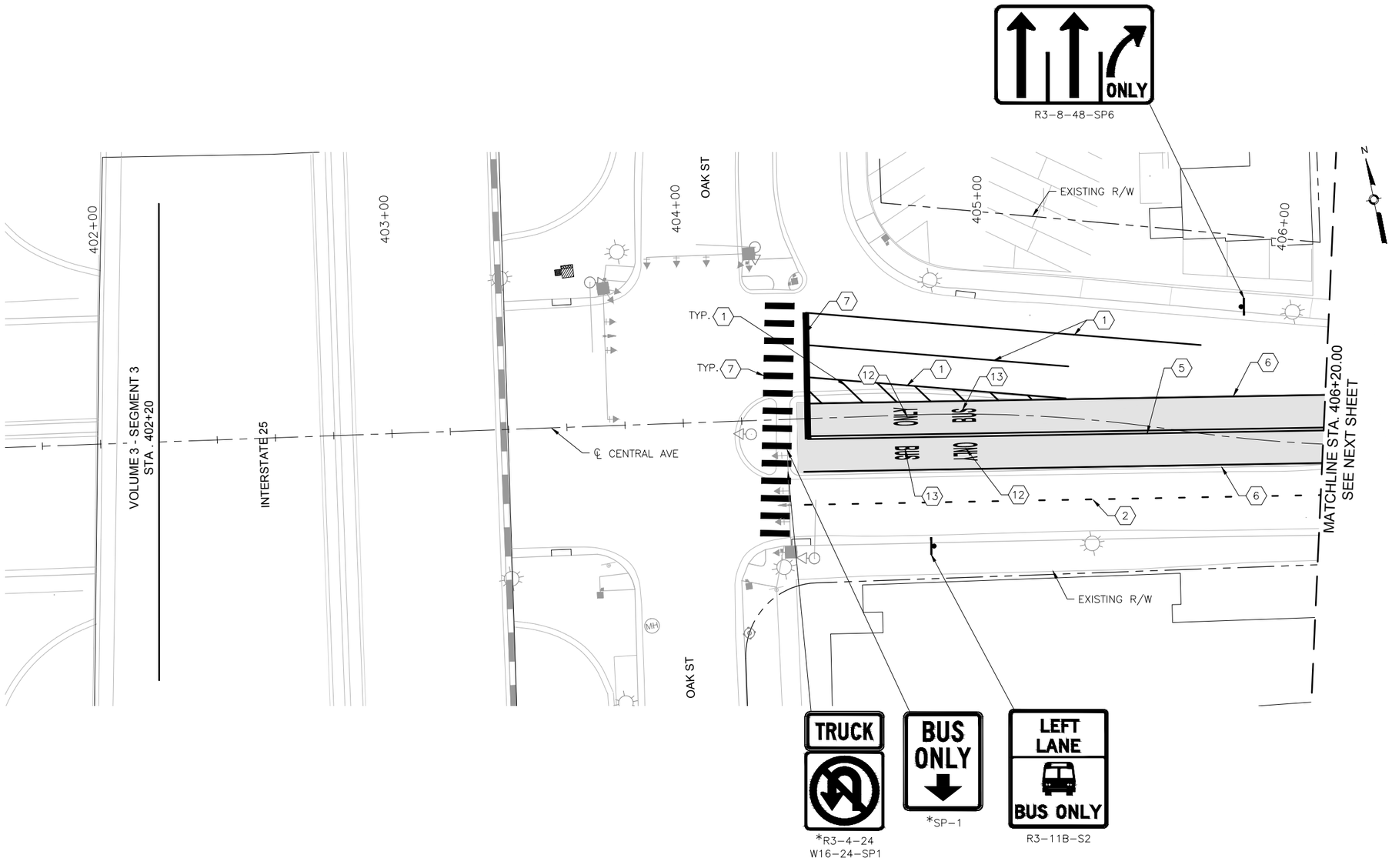

CENTRAL AVE

0 20' 40'

KEYED NOTES

1. INSTALL 4" SOLID WHITE REFLECTORIZED PLASTIC PAVEMENT MARKING
2. INSTALL 4" DASHED WHITE REFLECTORIZED PLASTIC PAVEMENT MARKING
3. INSTALL 4" DOTTED WHITE REFLECTORIZED PLASTIC PAVEMENT MARKING
4. INSTALL 4" DOTTED YELLOW REFLECTORIZED PLASTIC PAVEMENT MARKING
5. INSTALL 4" DOUBLE YELLOW REFLECTORIZED PLASTIC PAVEMENT MARKING
6. INSTALL 8" RUMBLE STRIPE SOLID WHITE, SEE CORRIDOR STANDARD FOR DETAIL
7. INSTALL 24" SOLID WHITE REFLECTORIZED PLASTIC PAVEMENT MARKING
8. INSTALL REFLECTORIZED PLASTIC RIGHT TURN ARROW PAVEMENT MARKING
9. INSTALL REFLECTORIZED PLASTIC LEFT TURN ARROW PAVEMENT MARKING
10. INSTALL REFLECTORIZED PLASTIC LEFT TURN/U-TURN PAVEMENT MARKING
11. INSTALL REFLECTORIZED PLASTIC U-TURN PAVEMENT MARKING
12. INSTALL REFLECTORIZED PLASTIC WORD "ONLY" PAVEMENT MARKING
13. INSTALL REFLECTORIZED PLASTIC WORK "BUS" PAVEMENT MARKING

GENERAL NOTES

1. * SEE SIGNING DETAILS IN CORRIDOR STANDARD FOR SIGN PLACEMENT ON MASTARM

LEGEND

ART – MIXED FLOW TRAFFIC

ART – DEDICATED LANES COLORED CONCRETE

2155 LOUISIANA BLVD NE, SUITE 9500
ALBUQUERQUE, NM 87110
MAIN: (505) 830-5400
FAX: (505) 830-5454

SURVEY INFORMATION

FIELD NOTES

NO.	BY	DATE

BENCHMARKS

PROJECT PRIMARY BENCHMARK: 5_K16A

A CITY OF ALBUQUERQUE 2 INCH BRASS DISC SET FLUSH IN THE SIDEWALK AND STAMPED "5-K16A". THE MONUMENT IS LOCATED ON THE NORTH SIDE OF CENTRAL AVE BETWEEN STANFORD DR AND COLUMBIA DR SE.

NM SPC CENTRAL ZONE GRID:

N: 1485016.971 USFT

E: 1530495.993 USFT

ELEV: 5174.054

AS BUILT INFORMATION

CONTRACTOR

WORK STARTED BY: DATE:

INSPECTOR'S ACCEPTANCE BY DATE:

FIELD VERIFICATION BY DATE:

DRAWINGS CORRECTED BY DATE:

MICRO-FILM INFORMATION

RECORDED BY DATE:

NO.

PRELIMINARY
NOT FOR CONSTRUCTION
04/2015

NO.	DATE	REMARKS	BY

REVISIONS

DESIGN

DESIGNED BY: XX DATE: 4/9/2015

DRAWN BY: XX DATE: 4/9/2015

CHECKED BY: XX DATE: 4/9/2015

CITY OF ALBUQUERQUE
TRANSIT DEPARTMENT
ABQ RIDE

TITLE: CENTRAL AVENUE ALBUQUERQUE RAPID TRANSIT
PERMANENT SIGNING AND STRIPING PLAN

Design Review Committee	City Engineer Approval	Last Design Update	Mo./Day/Yr.	Mo./Day/Yr.

CITY PROJECT NO.	ZONE MAP NO.	SEGMENT NO.	SHEET	OF
631991	K15–K17	S4	108	186

Date: 29 Apr 2015 – 7:53pm User: amgutier
Drawing Name: PS_PL01-11.dwg

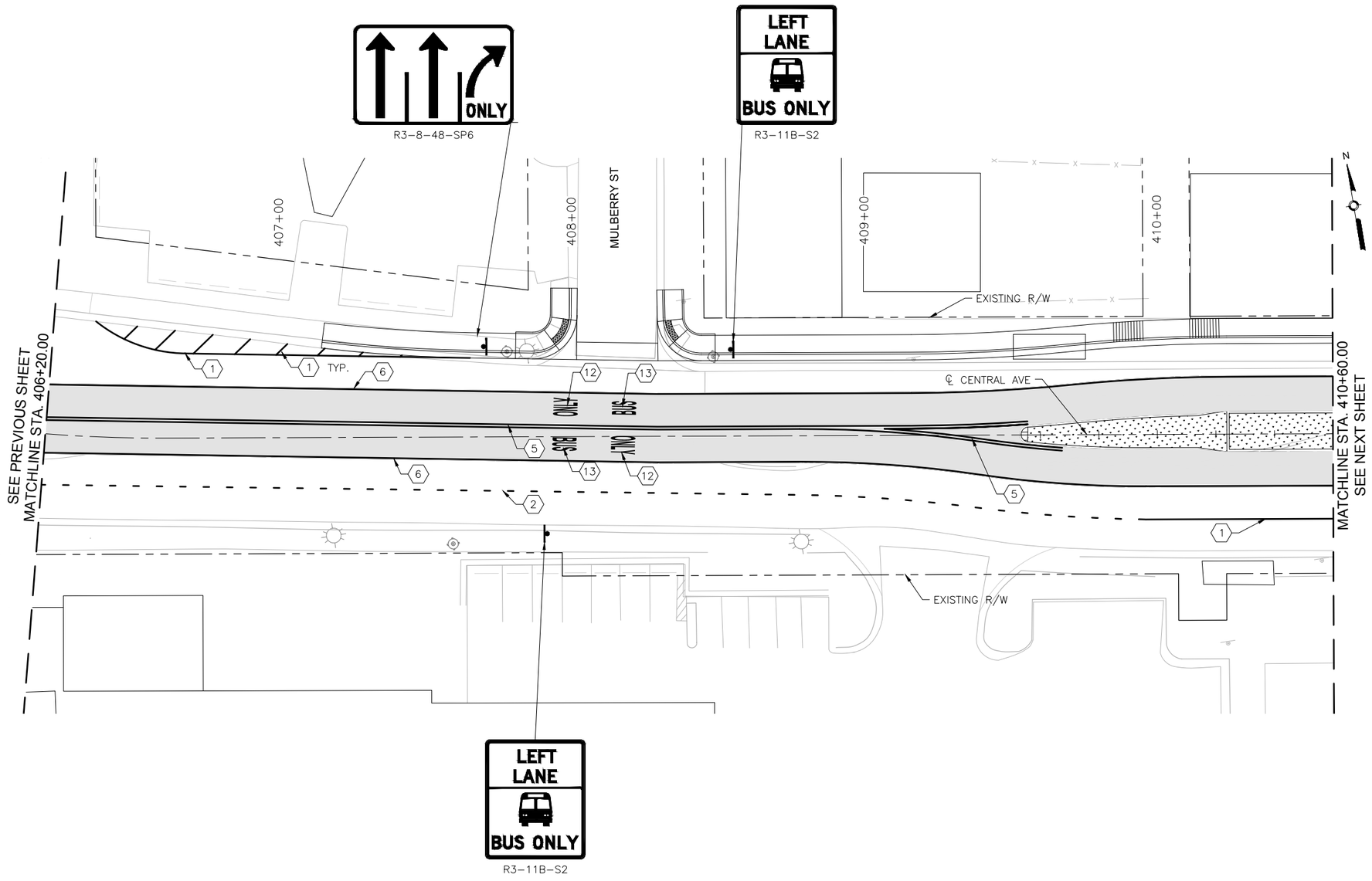

CENTRAL AVE

0 20' 40'

KEYED NOTES

1. INSTALL 4" SOLID WHITE REFLECTORIZED PLASTIC PAVEMENT MARKING
2. INSTALL 4" DASHED WHITE REFLECTORIZED PLASTIC PAVEMENT MARKING
3. INSTALL 4" DOTTED WHITE REFLECTORIZED PLASTIC PAVEMENT MARKING
4. INSTALL 4" DOTTED YELLOW REFLECTORIZED PLASTIC PAVEMENT MARKING
5. INSTALL 4" DOUBLE YELLOW REFLECTORIZED PLASTIC PAVEMENT MARKING
6. INSTALL 8" RUMBLE STRIPE SOLID WHITE, SEE CORRIDOR STANDARD FOR DETAIL
7. INSTALL 24" SOLID WHITE REFLECTORIZED PLASTIC PAVEMENT MARKING
8. INSTALL REFLECTORIZED PLASTIC RIGHT TURN ARROW PAVEMENT MARKING
9. INSTALL REFLECTORIZED PLASTIC LEFT TURN ARROW PAVEMENT MARKING
10. INSTALL REFLECTORIZED PLASTIC LEFT TURN/U-TURN PAVEMENT MARKING
11. INSTALL REFLECTORIZED PLASTIC U-TURN PAVEMENT MARKING
12. INSTALL REFLECTORIZED PLASTIC WORD "ONLY" PAVEMENT MARKING
13. INSTALL REFLECTORIZED PLASTIC WORK "BUS" PAVEMENT MARKING

GENERAL NOTES

1. * SEE SIGNING DETAILS IN CORRIDOR STANDARD FOR SIGN PLACEMENT ON MASTARM

LEGEND

ART – MIXED FLOW TRAFFIC

ART – DEDICATED LANES COLORED CONCRETE

2155 LOUISIANA BLVD NE, SUITE 9500
ALBUQUERQUE, NM 87110
MAIN: (505) 830-5400
FAX: (505) 830-5454

SURVEY INFORMATION

FIELD NOTES

NO.	BY	DATE

BENCHMARKS

PROJECT PRIMARY BENCHMARK: 5_K16A
A CITY OF ALBUQUERQUE 2 INCH BRASS DISC SET FLUSH IN THE SIDEWALK AND STAMPED "5-K16A". THE MONUMENT IS LOCATED ON THE NORTH SIDE OF CENTRAL AVE BETWEEN STANFORD DR AND COLUMBIA DR SE.
NM SPC CENTRAL ZONE GRID:
N: 1485016.971 USFT
E: 1530495.993 USFT
ELEV: 5174.054

AS BUILT INFORMATION

CONTRACTOR
WORK STARTED BY: DATE:
INSPECTOR'S ACCEPTANCE BY: DATE:
FIELD VERIFICATION BY: DATE:
DRAWINGS CORRECTED BY: DATE:

MICRO-FILM INFORMATION

RECORDED BY DATE:
NO.

30% REVIEW

PRELIMINARY
NOT FOR CONSTRUCTION
04/2015

NO.	DATE	REMARKS	BY

REVISIONS
DESIGN

DESIGNED BY: XX DATE: 4/9/2015
DRAWN BY: XX DATE: 4/9/2015
CHECKED BY: XX DATE: 4/9/2015

CITY OF ALBUQUERQUE
TRANSIT DEPARTMENT
ABQ RIDE

TITLE: CENTRAL AVENUE ALBUQUERQUE RAPID TRANSIT
PERMANENT SIGNING AND STRIPING PLAN

Design Review Committee	City Engineer Approval	Last Design Update	Mo./Day/Yr.	Mo./Day/Yr.

CITY PROJECT NO.	ZONE MAP NO.	SEGMENT NO.	SHEET	OF
631991	K15-K17	S4	109	186

Date: 29 Apr 2015 - 7:54pm User: amguiter
Drawing Name: PS_PL01-11.dwg

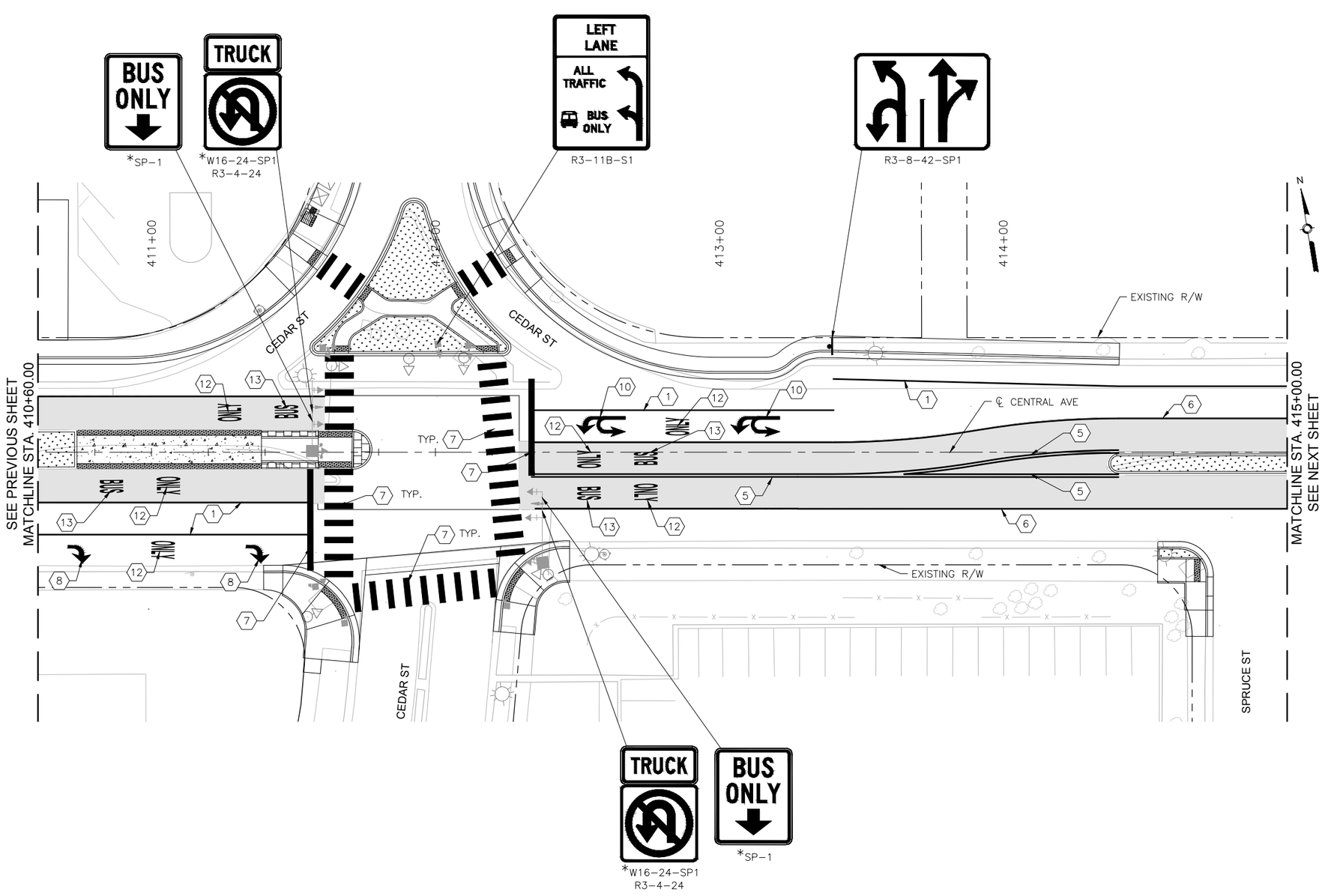

KEYED NOTES

1. INSTALL 4" SOLID WHITE REFLECTORIZED PLASTIC PAVEMENT MARKING
2. INSTALL 4" DASHED WHITE REFLECTORIZED PLASTIC PAVEMENT MARKING
3. INSTALL 4" DOTTED WHITE REFLECTORIZED PLASTIC PAVEMENT MARKING
4. INSTALL 4" DOTTED YELLOW REFLECTORIZED PLASTIC PAVEMENT MARKING
5. INSTALL 4" DOUBLE YELLOW REFLECTORIZED PLASTIC PAVEMENT MARKING
6. INSTALL 8" RUMBLE STRIPE SOLID WHITE, SEE CORRIDOR STANDARD FOR DETAIL
7. INSTALL 24" SOLID WHITE REFLECTORIZED PLASTIC PAVEMENT MARKING
8. INSTALL REFLECTORIZED PLASTIC RIGHT TURN ARROW PAVEMENT MARKING
9. INSTALL REFLECTORIZED PLASTIC LEFT TURN ARROW PAVEMENT MARKING
10. INSTALL REFLECTORIZED PLASTIC LEFT TURN/U-TURN PAVEMENT MARKING
11. INSTALL REFLECTORIZED PLASTIC U-TURN PAVEMENT MARKING
12. INSTALL REFLECTORIZED PLASTIC WORD "ONLY" PAVEMENT MARKING
13. INSTALL REFLECTORIZED PLASTIC WORK "BUS" PAVEMENT MARKING

GENERAL NOTES

1. * SEE SIGNING DETAILS IN CORRIDOR STANDARD FOR SIGN PLACEMENT ON MASTARM

LEGEND

ART – MIXED FLOW TRAFFIC

ART – DEDICATED LANES COLORED CONCRETE

2155 LOUISIANA BLVD NE, SUITE 9500
ALBUQUERQUE, NM 87110
MAIN: (505) 830-5400
FAX: (505) 830-5454

SURVEY INFORMATION

FIELD NOTES

NO.	BY	DATE

BENCHMARKS

PROJECT PRIMARY BENCHMARK: 5_K16A
A CITY OF ALBUQUERQUE 2 INCH BRASS DISC SET FLUSH IN THE SIDEWALK AND STAMPED "5-K16A". THE MONUMENT IS LOCATED ON THE NORTH SIDE OF CENTRAL AVE BETWEEN STANFORD DR AND COLUMBIA DR SE.
NM SPC CENTRAL ZONE GRID:
N: 1485016.971 USFT
E: 1530495.993 USFT
ELLEV: 5174.054

AS BUILT INFORMATION

CONTRACTOR
WORK STARTED BY: DATE:
INSPECTOR'S ACCEPTANCE BY DATE:
FIELD VERIFICATION BY DATE:
DRAWINGS CORRECTED BY DATE:

MICRO-FILM INFORMATION

RECORDED BY DATE:
NO.

30% REVIEW

PRELIMINARY
NOT FOR CONSTRUCTION
04/2015

NO.	DATE	REMARKS	BY

REVISIONS

DESIGN

DESIGNED BY: XX DATE: 4/9/2015
DRAWN BY: XX DATE: 4/9/2015
CHECKED BY: XX DATE: 4/9/2015

CITY OF ALBUQUERQUE
TRANSIT DEPARTMENT
ABQ RIDE

TITLE: CENTRAL AVENUE ALBUQUERQUE RAPID TRANSIT
PERMANENT SIGNING AND STRIPING PLAN

Design Review Committee	City Engineer Approval	Last Design Update	Mo./Day/Yr.	Mo./Day/Yr.

CITY PROJECT NO.	ZONE MAP NO.	SEGMENT NO.	SHEET	OF
631991	K15–K17	S4	110	186

Date: 29 Apr 2015 - 7:54pm User: amgutier
Drawing Name: PS_PL01-11.dwg

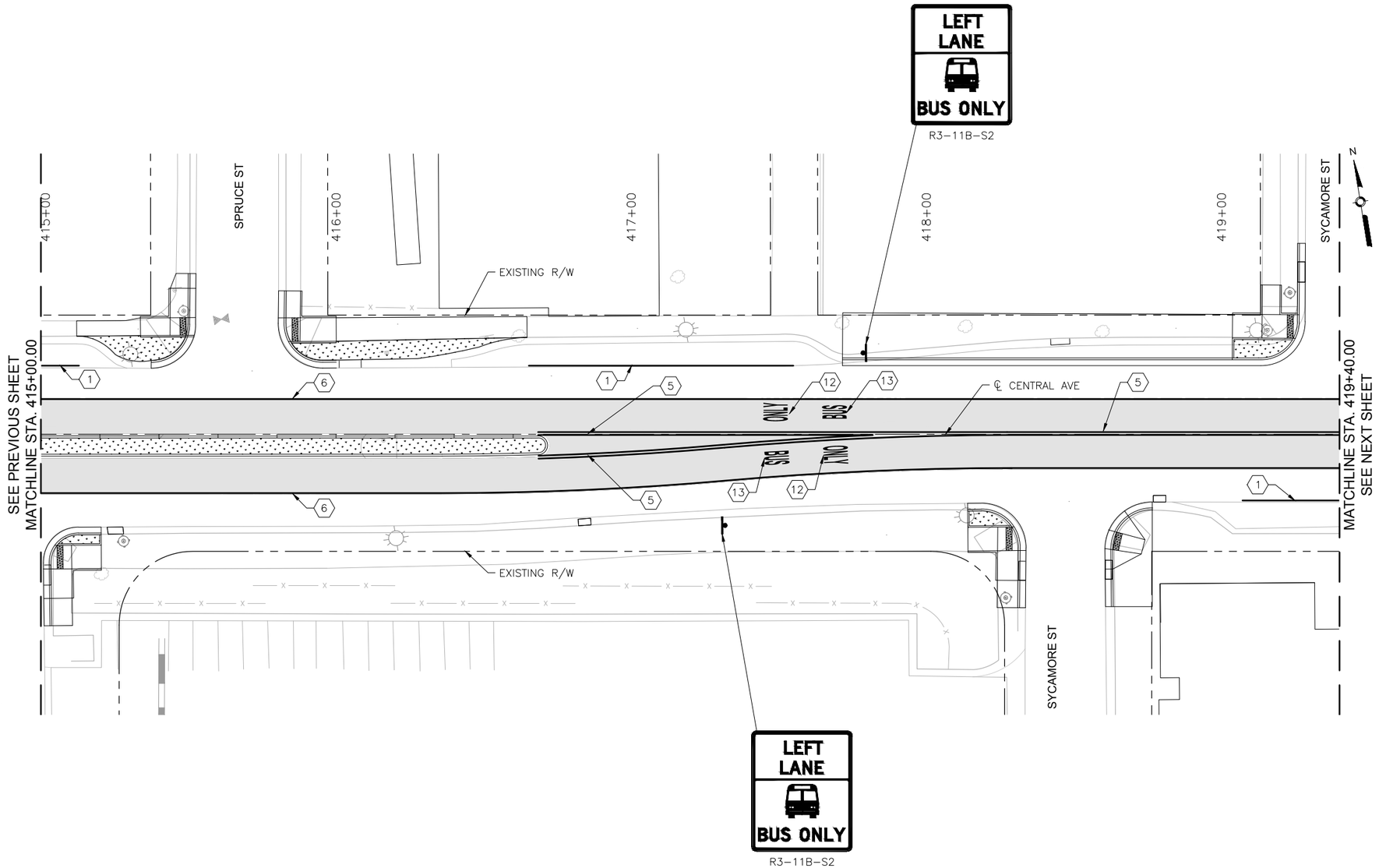

KEYED NOTES

1. INSTALL 4" SOLID WHITE REFLECTORIZED PLASTIC PAVEMENT MARKING
2. INSTALL 4" DASHED WHITE REFLECTORIZED PLASTIC PAVEMENT MARKING
3. INSTALL 4" DOTTED WHITE REFLECTORIZED PLASTIC PAVEMENT MARKING
4. INSTALL 4" DOTTED YELLOW REFLECTORIZED PLASTIC PAVEMENT MARKING
5. INSTALL 4" DOUBLE YELLOW REFLECTORIZED PLASTIC PAVEMENT MARKING
6. INSTALL 8" RUMBLE STRIPE SOLID WHITE, SEE CORRIDOR STANDARD FOR DETAIL
7. INSTALL 24" SOLID WHITE REFLECTORIZED PLASTIC PAVEMENT MARKING
8. INSTALL REFLECTORIZED PLASTIC RIGHT TURN ARROW PAVEMENT MARKING
9. INSTALL REFLECTORIZED PLASTIC LEFT TURN ARROW PAVEMENT MARKING
10. INSTALL REFLECTORIZED PLASTIC LEFT TURN/U-TURN PAVEMENT MARKING
11. INSTALL REFLECTORIZED PLASTIC U-TURN PAVEMENT MARKING
12. INSTALL REFLECTORIZED PLASTIC WORD "ONLY" PAVEMENT MARKING
13. INSTALL REFLECTORIZED PLASTIC WORK "BUS" PAVEMENT MARKING

GENERAL NOTES

1. * SEE SIGNING DETAILS IN CORRIDOR STANDARD FOR SIGN PLACEMENT ON MASTARM

LEGEND

ART – MIXED FLOW TRAFFIC

ART – DEDICATED LANES COLORED CONCRETE

2155 LOUISIANA BLVD NE, SUITE 9500
ALBUQUERQUE, NM 87110
MAIN: (505) 830-5400
FAX: (505) 830-5454

SURVEY INFORMATION

FIELD NOTES

NO.	BY	DATE

BENCHMARKS

PROJECT PRIMARY BENCHMARK: 5_K16A
A CITY OF ALBUQUERQUE 2 INCH BRASS DISC SET FLUSH IN THE SIDEWALK AND STAMPED "5-K16A". THE MONUMENT IS LOCATED ON THE NORTH SIDE OF CENTRAL AVE BETWEEN STANFORD DR AND COLUMBIA DR SE.
NM SPC CENTRAL ZONE GRID:
N: 1485016.971 USFT
E: 1530495.993 USFT
ELEV: 5174.054

AS BUILT INFORMATION

CONTRACTOR
WORK STARTED BY: DATE:
INSPECTOR'S ACCEPTANCE BY: DATE:
FIELD VERIFICATION BY: DATE:
DRAWINGS CORRECTED BY: DATE:

MICRO-FILM INFORMATION

RECORDED BY DATE:
NO.

30% REVIEW

PRELIMINARY
NOT FOR CONSTRUCTION
04/2015

NO.	DATE	REMARKS	BY

REVISIONS

DESIGN

DESIGNED BY: XX DATE: 4/9/2015
DRAWN BY: XX DATE: 4/9/2015
CHECKED BY: XX DATE: 4/9/2015

CITY OF ALBUQUERQUE
TRANSIT DEPARTMENT
ABQ RIDE

TITLE: CENTRAL AVENUE ALBUQUERQUE RAPID TRANSIT
PERMANENT SIGNING AND STRIPING PLAN

Design Review Committee	City Engineer Approval	Last Design Update	Mo./Day/Yr.	Mo./Day/Yr.

CITY PROJECT NO.	ZONE MAP NO.	SEGMENT NO.	SHEET	OF
631991	K15–K17	S4	111	186

Date: 29 Apr 2015 - 7:55pm User: amgutier
Drawing Name: PS_PL01-11.dwg

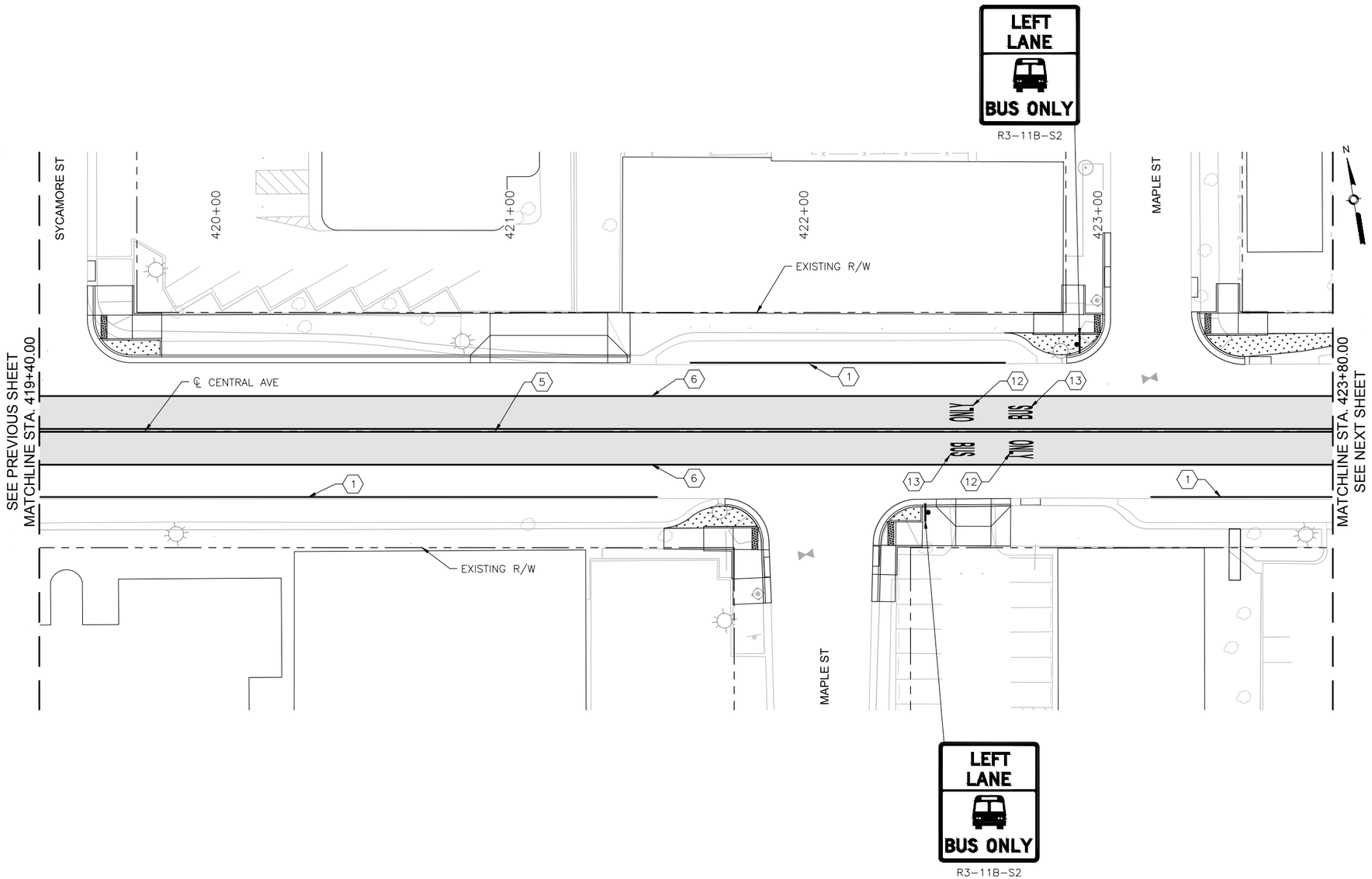

CENTRAL AVE

0 20' 40'

KEYED NOTES

1. INSTALL 4" SOLID WHITE REFLECTORIZED PLASTIC PAVEMENT MARKING
2. INSTALL 4" DASHED WHITE REFLECTORIZED PLASTIC PAVEMENT MARKING
3. INSTALL 4" DOTTED WHITE REFLECTORIZED PLASTIC PAVEMENT MARKING
4. INSTALL 4" DOTTED YELLOW REFLECTORIZED PLASTIC PAVEMENT MARKING
5. INSTALL 4" DOUBLE YELLOW REFLECTORIZED PLASTIC PAVEMENT MARKING
6. INSTALL 8" RUMBLE STRIPE SOLID WHITE, SEE CORRIDOR STANDARD FOR DETAIL
7. INSTALL 24" SOLID WHITE REFLECTORIZED PLASTIC PAVEMENT MARKING
8. INSTALL REFLECTORIZED PLASTIC RIGHT TURN ARROW PAVEMENT MARKING
9. INSTALL REFLECTORIZED PLASTIC LEFT TURN ARROW PAVEMENT MARKING
10. INSTALL REFLECTORIZED PLASTIC LEFT TURN/U-TURN PAVEMENT MARKING
11. INSTALL REFLECTORIZED PLASTIC U-TURN PAVEMENT MARKING
12. INSTALL REFLECTORIZED PLASTIC WORD "ONLY" PAVEMENT MARKING
13. INSTALL REFLECTORIZED PLASTIC WORK "BUS" PAVEMENT MARKING

GENERAL NOTES

1. * SEE SIGNING DETAILS IN CORRIDOR STANDARD FOR SIGN PLACEMENT ON MASTARM

LEGEND

ART – MIXED FLOW TRAFFIC

ART – DEDICATED LANES COLORED CONCRETE

2155 LOUISIANA BLVD NE, SUITE 9500
ALBUQUERQUE, NM 87110
MAIN: (505) 830-5400
FAX: (505) 830-5454

SURVEY INFORMATION

FIELD NOTES

NO.	BY	DATE

BENCHMARKS

PROJECT PRIMARY BENCHMARK: 5_K16A
A CITY OF ALBUQUERQUE 2 INCH BRASS DISC SET FLUSH IN THE SIDEWALK AND STAMPED "5-K16A". THE MONUMENT IS LOCATED ON THE NORTH SIDE OF CENTRAL AVE BETWEEN STANFORD DR AND COLUMBIA DR SE.
NM SPC CENTRAL ZONE GRID:
N: 1485016.971 USFT
E: 1530495.993 USFT
ELLEV: 5174.054

AS BUILT INFORMATION

CONTRACTOR
WORK STARTED BY: DATE:
INSPECTOR'S ACCEPTANCE BY: DATE:
FIELD VERIFICATION BY: DATE:
DRAWINGS CORRECTED BY: DATE:

MICRO-FILM INFORMATION

RECORDED BY DATE:
NO.

30% REVIEW

PRELIMINARY
NOT FOR CONSTRUCTION
04/2015

NO.	DATE	REMARKS	BY

REVISIONS

DESIGN

DESIGNED BY: XX DATE: 4/9/2015
DRAWN BY: XX DATE: 4/9/2015
CHECKED BY: XX DATE: 4/9/2015

ABQRIDE

CITY OF ALBUQUERQUE
TRANSIT DEPARTMENT
ABQ RIDE

TITLE: CENTRAL AVENUE ALBUQUERQUE RAPID TRANSIT
PERMANENT SIGNING AND STRIPING PLAN

Design Review Committee	City Engineer Approval	Last Design Update	Mo./Day/Yr.	Mo./Day/Yr.

CITY PROJECT NO.	ZONE MAP NO.	SEGMENT NO.	SHEET	OF
631991	K15–K17	S4	112	186

Date: 29 Apr 2015 – 7:55pm User: amgutier
Drawing Name: PS_PL01-11.dwg

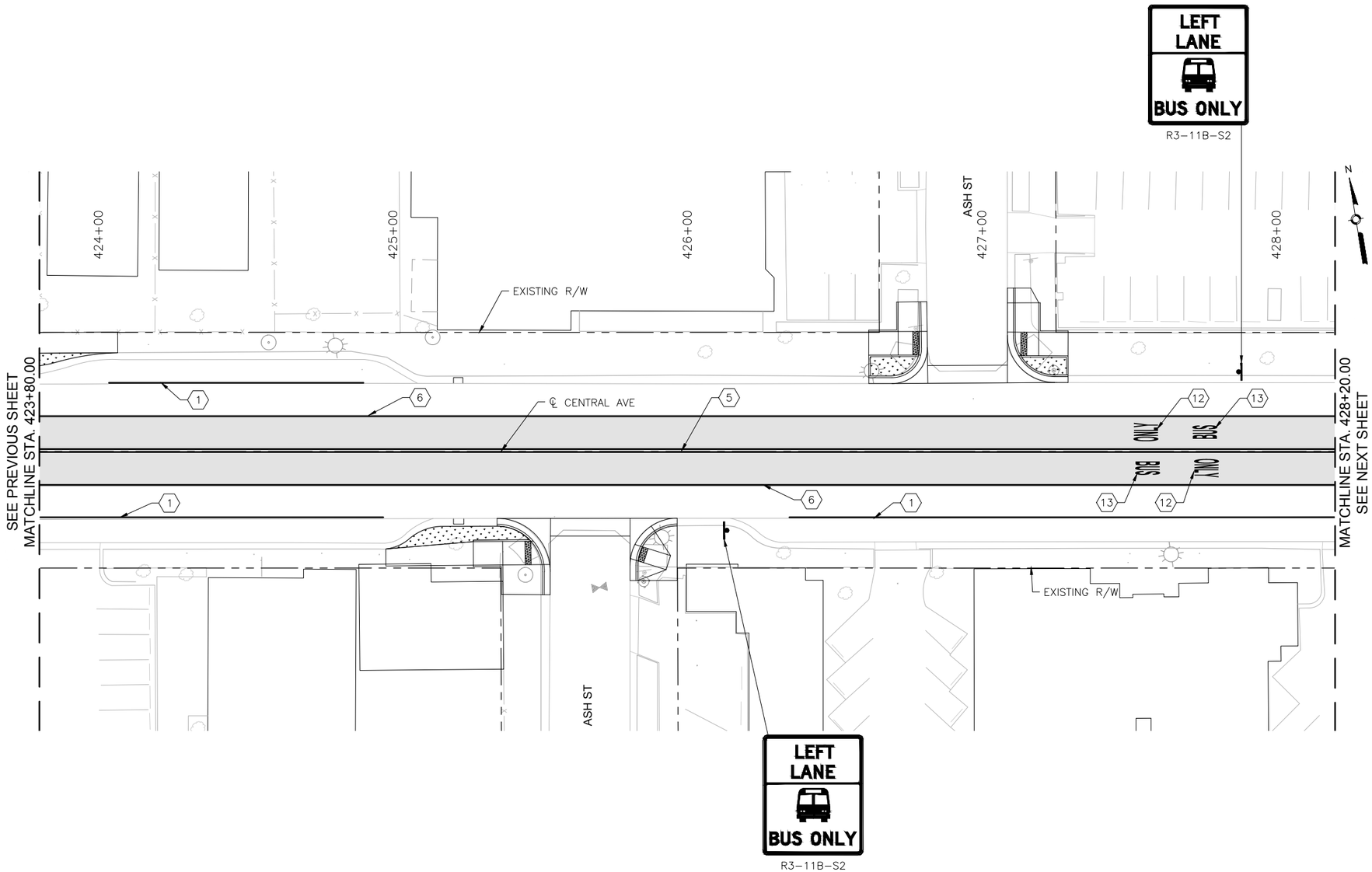

KEYED NOTES

1. INSTALL 4" SOLID WHITE REFLECTORIZED PLASTIC PAVEMENT MARKING
2. INSTALL 4" DASHED WHITE REFLECTORIZED PLASTIC PAVEMENT MARKING
3. INSTALL 4" DOTTED WHITE REFLECTORIZED PLASTIC PAVEMENT MARKING
4. INSTALL 4" DOTTED YELLOW REFLECTORIZED PLASTIC PAVEMENT MARKING
5. INSTALL 4" DOUBLE YELLOW REFLECTORIZED PLASTIC PAVEMENT MARKING
6. INSTALL 8" RUMBLE STRIPE SOLID WHITE. SEE CORRIDOR STANDARD FOR DETAIL
7. INSTALL 24" SOLID WHITE REFLECTORIZED PLASTIC PAVEMENT MARKING
8. INSTALL REFLECTORIZED PLASTIC RIGHT TURN ARROW PAVEMENT MARKING
9. INSTALL REFLECTORIZED PLASTIC LEFT TURN ARROW PAVEMENT MARKING
10. INSTALL REFLECTORIZED PLASTIC LEFT TURN/U-TURN PAVEMENT MARKING
11. INSTALL REFLECTORIZED PLASTIC U-TURN PAVEMENT MARKING
12. INSTALL REFLECTORIZED PLASTIC WORD "ONLY" PAVEMENT MARKING
13. INSTALL REFLECTORIZED PLASTIC WORK "BUS" PAVEMENT MARKING

GENERAL NOTES

1. * SEE SIGNING DETAILS IN CORRIDOR STANDARD FOR SIGN PLACEMENT ON MASTARM

LEGEND

ART – MIXED FLOW TRAFFIC

ART – DEDICATED LANES COLORED CONCRETE

2155 LOUISIANA BLVD NE, SUITE 9500
ALBUQUERQUE, NM 87110
MAIN: (505) 830-5400
FAX: (505) 830-5454

SURVEY INFORMATION

FIELD NOTES

NO.	BY	DATE

BENCHMARKS

PROJECT PRIMARY BENCHMARK: 5_K16A

A CITY OF ALBUQUERQUE 2 INCH BRASS DISC SET FLUSH IN THE SIDEWALK AND STAMPED "5-K16A". THE MONUMENT IS LOCATED ON THE NORTH SIDE OF CENTRAL AVE BETWEEN STANFORD DR AND COLUMBIA DR SE.

NM SPC CENTRAL ZONE GRID:

N: 1485016.971 USFT

E: 1530495.993 USFT

ELEV: 5174.054

AS BUILT INFORMATION

CONTRACTOR

WORK STARTED BY: DATE:

INSPECTOR'S ACCEPTANCE BY DATE:

FIELD VERIFICATION BY DATE:

DRAWINGS CORRECTED BY DATE:

MICRO-FILM INFORMATION

RECORDED BY DATE:

NO.

30% REVIEW

PRELIMINARY
NOT FOR CONSTRUCTION
04/2015

NO.	DATE	REMARKS	BY
		REVISIONS	
		DESIGN	

DESIGNED BY: XX DATE: 4/9/2015

DRAWN BY: XX DATE: 4/9/2015

CHECKED BY: XX DATE: 4/9/2015

CITY OF ALBUQUERQUE
TRANSIT DEPARTMENT
ABQ RIDE

TITLE: CENTRAL AVENUE ALBUQUERQUE RAPID TRANSIT
PERMANENT SIGNING AND STRIPING PLAN

Design Review Committee	City Engineer Approval	Last Design Update	Mo./Day/Yr.	Mo./Day/Yr.

CITY PROJECT NO.	ZONE MAP NO.	SEGMENT NO.	SHEET	OF
631991	K15–K17	S4	113	186

Date: 29 Apr 2015 – 7:55pm User: amgutier
Drawing Name: PS_PL01-11.dwg

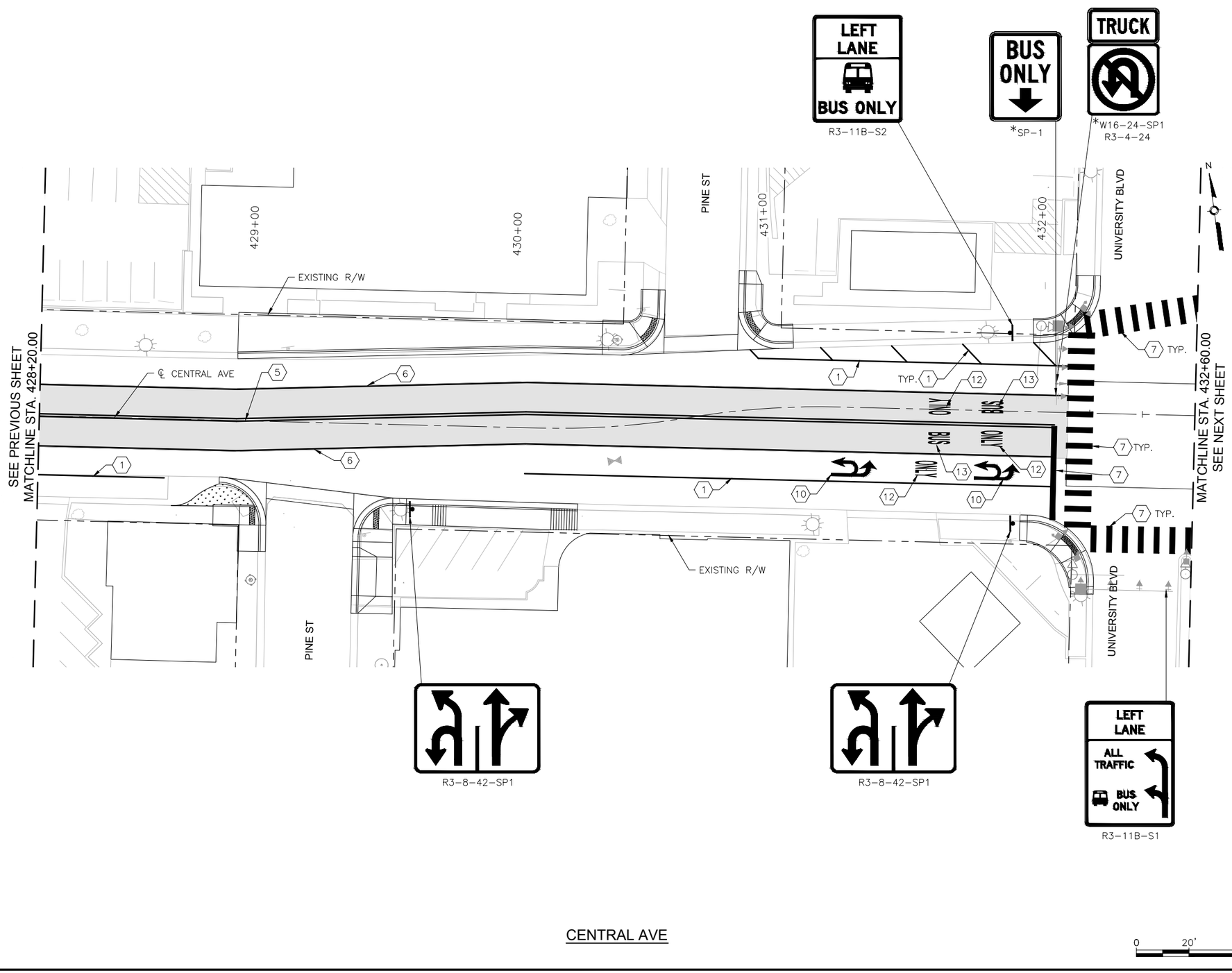

KEYED NOTES

1. INSTALL 4" SOLID WHITE REFLECTORIZED PLASTIC PAVEMENT MARKING
2. INSTALL 4" DASHED WHITE REFLECTORIZED PLASTIC PAVEMENT MARKING
3. INSTALL 4" DOTTED WHITE REFLECTORIZED PLASTIC PAVEMENT MARKING
4. INSTALL 4" DOTTED YELLOW REFLECTORIZED PLASTIC PAVEMENT MARKING
5. INSTALL 4" DOUBLE YELLOW REFLECTORIZED PLASTIC PAVEMENT MARKING
6. INSTALL 8" RUMBLE STRIPE SOLID WHITE, SEE CORRIDOR STANDARD FOR DETAIL
7. INSTALL 24" SOLID WHITE REFLECTORIZED PLASTIC PAVEMENT MARKING
8. INSTALL REFLECTORIZED PLASTIC RIGHT TURN ARROW PAVEMENT MARKING
9. INSTALL REFLECTORIZED PLASTIC LEFT TURN ARROW PAVEMENT MARKING
10. INSTALL REFLECTORIZED PLASTIC LEFT TURN/U-TURN PAVEMENT MARKING
11. INSTALL REFLECTORIZED PLASTIC U-TURN PAVEMENT MARKING
12. INSTALL REFLECTORIZED PLASTIC WORD "ONLY" PAVEMENT MARKING
13. INSTALL REFLECTORIZED PLASTIC WORK "BUS" PAVEMENT MARKING

GENERAL NOTES

1. * SEE SIGNING DETAILS IN CORRIDOR STANDARD FOR SIGN PLACEMENT ON MASTARM

LEGEND

ART – MIXED FLOW TRAFFIC

ART – DEDICATED LANES COLORED CONCRETE

2155 LOUISIANA BLVD NE, SUITE 9500
ALBUQUERQUE, NM 87110
MAIN: (505) 830-5400
FAX: (505) 830-5454

SURVEY INFORMATION

FIELD NOTES

NO.	BY	DATE

AS BUILT INFORMATION

CONTRACTOR

WORK STARTED BY: DATE:

INSPECTOR'S ACCEPTANCE BY: DATE:

FIELD VERIFICATION BY: DATE:

DRAWINGS CORRECTED BY: DATE:

BENCHMARKS

PROJECT PRIMARY BENCHMARK: 5_K16A

A CITY OF ALBUQUERQUE 2 INCH BRASS DISC SET FLUSH IN THE SIDEWALK AND STAMPED "5-K16A". THE MONUMENT IS LOCATED ON THE NORTH SIDE OF CENTRAL AVE BETWEEN STANFORD DR AND COLUMBIA DR SE.

NM SPC CENTRAL ZONE GRID:

N: 1485016.971 USFT

E: 1530495.993 USFT

ELEV: 5174.054

MICRO-FILM INFORMATION

RECORDED BY DATE:

NO.

30% REVIEW

PRELIMINARY
NOT FOR CONSTRUCTION
04/2015

NO.	DATE	REMARKS	BY

REVISIONS

DESIGN

DESIGNED BY: XX DATE: 4/9/2015

DRAWN BY: XX DATE: 4/9/2015

CHECKED BY: XX DATE: 4/9/2015

CITY OF ALBUQUERQUE
TRANSIT DEPARTMENT
ABQ RIDE

TITLE: CENTRAL AVENUE ALBUQUERQUE RAPID TRANSIT
PERMANENT SIGNING AND STRIPING PLAN

Design Review Committee	City Engineer Approval	Last Design Update	Mo./Day/Yr.	Mo./Day/Yr.

CITY PROJECT NO.	ZONE MAP NO.	SEGMENT NO.	SHEET	OF
631991	K15-K17	S4	114	186

Date: 29 Apr 2015 - 7:56pm User: amgutier
Drawing Name: PS_PL01-11.dwg

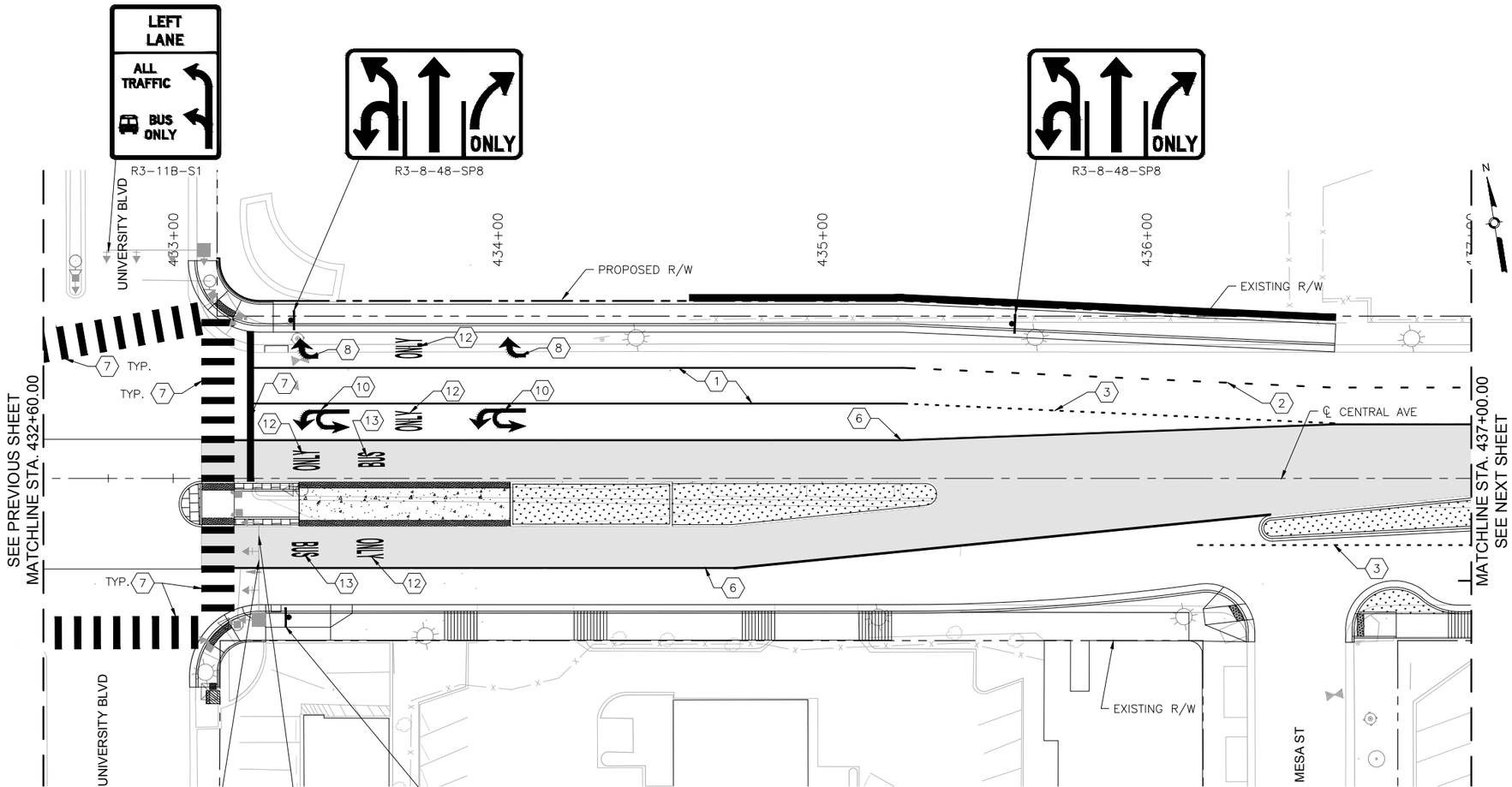

KEYED NOTES

1. INSTALL 4" SOLID WHITE REFLECTORIZED PLASTIC PAVEMENT MARKING
2. INSTALL 4" DASHED WHITE REFLECTORIZED PLASTIC PAVEMENT MARKING
3. INSTALL 4" DOTTED WHITE REFLECTORIZED PLASTIC PAVEMENT MARKING
4. INSTALL 4" DOTTED YELLOW REFLECTORIZED PLASTIC PAVEMENT MARKING
5. INSTALL 4" DOUBLE YELLOW REFLECTORIZED PLASTIC PAVEMENT MARKING
6. INSTALL 8" RUMBLE STRIPE SOLID WHITE, SEE CORRIDOR STANDARD FOR DETAIL
7. INSTALL 24" SOLID WHITE REFLECTORIZED PLASTIC PAVEMENT MARKING
8. INSTALL REFLECTORIZED PLASTIC RIGHT TURN ARROW PAVEMENT MARKING
9. INSTALL REFLECTORIZED PLASTIC LEFT TURN ARROW PAVEMENT MARKING
10. INSTALL REFLECTORIZED PLASTIC LEFT TURN/U-TURN PAVEMENT MARKING
11. INSTALL REFLECTORIZED PLASTIC U-TURN PAVEMENT MARKING
12. INSTALL REFLECTORIZED PLASTIC WORD "ONLY" PAVEMENT MARKING
13. INSTALL REFLECTORIZED PLASTIC WORK "BUS" PAVEMENT MARKING

GENERAL NOTES

1. * SEE SIGNING DETAILS IN CORRIDOR STANDARD FOR SIGN PLACEMENT ON MASTARM

LEGEND

ART – MIXED FLOW TRAFFIC

ART – DEDICATED LANES COLORED CONCRETE

HDR
2155 LOUISIANA BLVD NE, SUITE 9500
ALBUQUERQUE, NM 87110
MAIN: (505) 830-5400
FAX: (505) 830-5454

SURVEY INFORMATION

FIELD NOTES

NO.	BY	DATE

BENCHMARKS

PROJECT PRIMARY BENCHMARK: 5_K16A
A CITY OF ALBUQUERQUE 2 INCH BRASS DISC SET FLUSH IN THE SIDEWALK AND STAMPED "5-K16A". THE MONUMENT IS LOCATED ON THE NORTH SIDE OF CENTRAL AVE BETWEEN STANFORD DR AND COLUMBIA DR SE.
NM SPC CENTRAL ZONE GRID:
N: 1485016.971 USFT
E: 1530495.993 USFT
ELEV: 5174.054

AS BUILT INFORMATION

CONTRACTOR
WORK STARTED BY: DATE:
INSPECTOR'S ACCEPTANCE BY DATE:
FIELD VERIFICATION BY DATE:
DRAWINGS CORRECTED BY DATE:

MICRO-FILM INFORMATION

RECORDED BY DATE:
NO.

30% REVIEW

PRELIMINARY
NOT FOR CONSTRUCTION
04/2015

REVISIONS

NO.	DATE	REMARKS	BY

DESIGN

DESIGNED BY: XX DATE: 4/9/2015
DRAWN BY: XX DATE: 4/9/2015
CHECKED BY: XX DATE: 4/9/2015

CITY OF ALBUQUERQUE
TRANSIT DEPARTMENT
ABQ RIDE

TITLE: CENTRAL AVENUE ALBUQUERQUE RAPID TRANSIT
PERMANENT SIGNING AND STRIPING PLAN

Design Review Committee	City Engineer Approval	Last Design Update	Mo./Day/Yr.	Mo./Day/Yr.

CITY PROJECT NO.	ZONE MAP NO.	SEGMENT NO.	SHEET	OF
631991	K15-K17	S4	115	186

Date: 29 Apr 2015 - 7:56pm User: amgutier
Drawing Name: PS_PL01-11.dwg

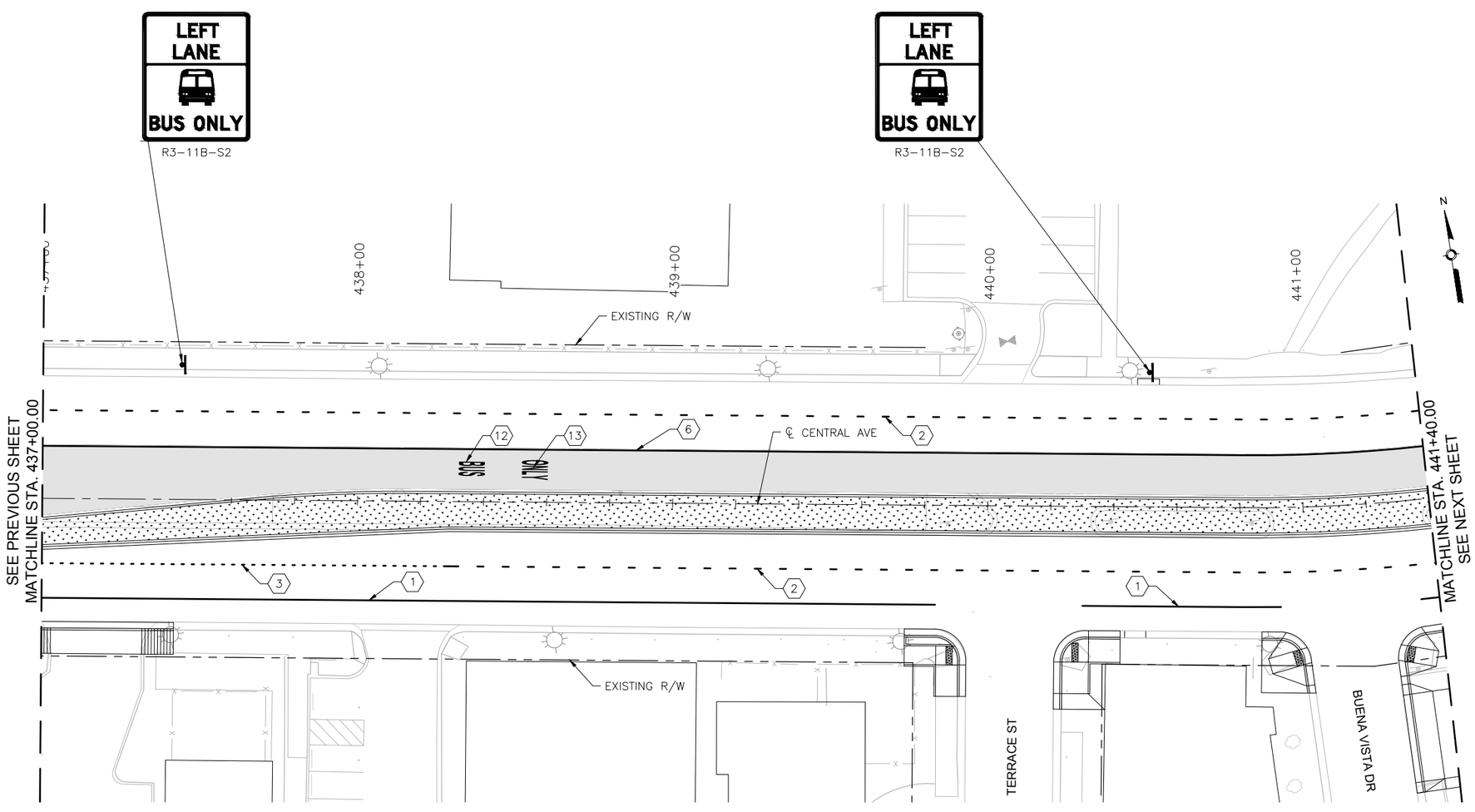

CENTRAL AVE

0 20' 40'

KEYED NOTES

1. INSTALL 4" SOLID WHITE REFLECTORIZED PLASTIC PAVEMENT MARKING
2. INSTALL 4" DASHED WHITE REFLECTORIZED PLASTIC PAVEMENT MARKING
3. INSTALL 4" DOTTED WHITE REFLECTORIZED PLASTIC PAVEMENT MARKING
4. INSTALL 4" DOTTED YELLOW REFLECTORIZED PLASTIC PAVEMENT MARKING
5. INSTALL 4" DOUBLE YELLOW REFLECTORIZED PLASTIC PAVEMENT MARKING
6. INSTALL 8" RUMBLE STRIPE SOLID WHITE, SEE CORRIDOR STANDARD FOR DETAIL
7. INSTALL 24" SOLID WHITE REFLECTORIZED PLASTIC PAVEMENT MARKING
8. INSTALL REFLECTORIZED PLASTIC RIGHT TURN ARROW PAVEMENT MARKING
9. INSTALL REFLECTORIZED PLASTIC LEFT TURN ARROW PAVEMENT MARKING
10. INSTALL REFLECTORIZED PLASTIC LEFT TURN/U-TURN PAVEMENT MARKING
11. INSTALL REFLECTORIZED PLASTIC U-TURN PAVEMENT MARKING
12. INSTALL REFLECTORIZED PLASTIC WORD "ONLY" PAVEMENT MARKING
13. INSTALL REFLECTORIZED PLASTIC WORK "BUS" PAVEMENT MARKING

GENERAL NOTES

1. * SEE SIGNING DETAILS IN CORRIDOR STANDARD FOR SIGN PLACEMENT ON MASTARM

LEGEND

ART – MIXED FLOW TRAFFIC

ART – DEDICATED LANES COLORED CONCRETE

2155 LOUISIANA BLVD NE, SUITE 9500
ALBUQUERQUE, NM 87110
MAIN: (505) 830-5400
FAX: (505) 830-5454

SURVEY INFORMATION
FIELD NOTES

NO.	BY	DATE

BENCHMARKS
PROJECT PRIMARY BENCHMARK: 5_K16A
A CITY OF ALBUQUERQUE 2 INCH BRASS DISC SET FLUSH IN THE SIDEWALK AND STAMPED "5-K16A". THE MONUMENT IS LOCATED ON THE NORTH SIDE OF CENTRAL AVE BETWEEN STANFORD DR AND COLUMBIA DR SE.
NM SPC CENTRAL ZONE GRID:
N: 1485016.971 USFT
E: 1530495.993 USFT
ELEV: 5174.054

AS BUILT INFORMATION
CONTRACTOR
WORK STARTED BY: DATE:
INSPECTOR'S ACCEPTANCE BY: DATE:
FIELD VERIFICATION BY: DATE:
DRAWINGS CORRECTED BY: DATE:

MICRO-FILM INFORMATION
RECORDED BY DATE:
NO.

PRELIMINARY
NOT FOR CONSTRUCTION
04/2015

NO.	DATE	REMARKS	BY

REVISIONS
DESIGN
DESIGNED BY: XX DATE: 4/9/2015
DRAWN BY: XX DATE: 4/9/2015
CHECKED BY: XX DATE: 4/9/2015

CITY OF ALBUQUERQUE
TRANSIT DEPARTMENT
ABQ RIDE

TITLE: CENTRAL AVENUE ALBUQUERQUE RAPID TRANSIT
PERMANENT SIGNING AND STRIPING PLAN

Design Review Committee	City Engineer Approval	Last Design Update	Mo./Day/Yr.	Mo./Day/Yr.

CITY PROJECT NO.	ZONE MAP NO.	SEGMENT NO.	SHEET	OF
631991	K15–K17	S4	116	186

Date: 29 Apr 2015 – 7:57pm User: amguiler
Drawing Name: PS_PL01-11.dwg

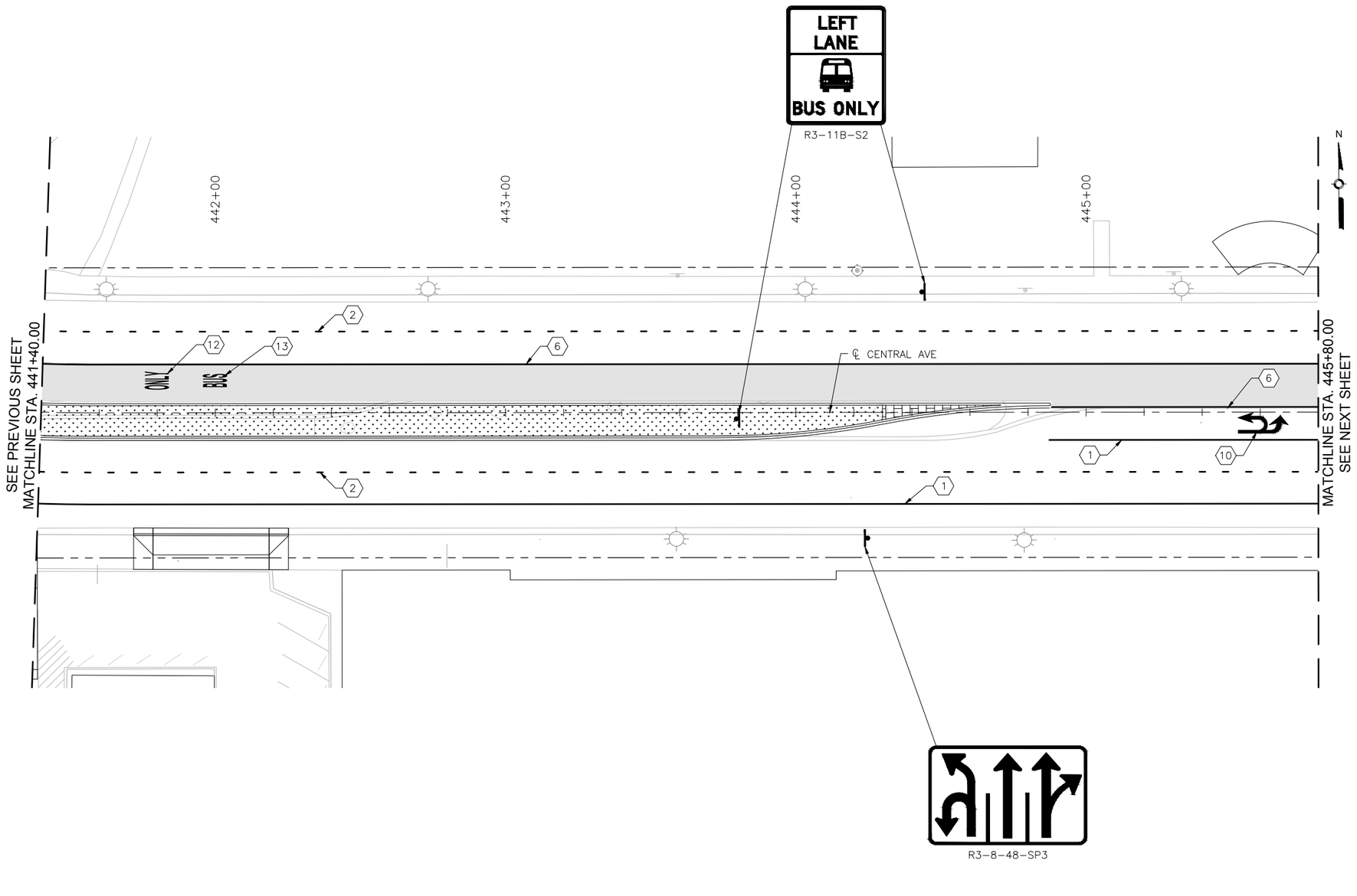

CENTRAL AVE

0 20' 40'

KEYED NOTES

1. INSTALL 4" SOLID WHITE REFLECTORIZED PLASTIC PAVEMENT MARKING
2. INSTALL 4" DASHED WHITE REFLECTORIZED PLASTIC PAVEMENT MARKING
3. INSTALL 4" DOTTED WHITE REFLECTORIZED PLASTIC PAVEMENT MARKING
4. INSTALL 4" DOTTED YELLOW REFLECTORIZED PLASTIC PAVEMENT MARKING
5. INSTALL 4" DOUBLE YELLOW REFLECTORIZED PLASTIC PAVEMENT MARKING
6. INSTALL 8" RUMBLE STRIPE SOLID WHITE, SEE CORRIDOR STANDARD FOR DETAIL
7. INSTALL 24" SOLID WHITE REFLECTORIZED PLASTIC PAVEMENT MARKING
8. INSTALL REFLECTORIZED PLASTIC RIGHT TURN ARROW PAVEMENT MARKING
9. INSTALL REFLECTORIZED PLASTIC LEFT TURN ARROW PAVEMENT MARKING
10. INSTALL REFLECTORIZED PLASTIC LEFT TURN/U-TURN PAVEMENT MARKING
11. INSTALL REFLECTORIZED PLASTIC U-TURN PAVEMENT MARKING
12. INSTALL REFLECTORIZED PLASTIC WORD "ONLY" PAVEMENT MARKING
13. INSTALL REFLECTORIZED PLASTIC WORK "BUS" PAVEMENT MARKING

GENERAL NOTES

1. * SEE SIGNING DETAILS IN CORRIDOR STANDARD FOR SIGN PLACEMENT ON MASTARM

LEGEND

ART – MIXED FLOW TRAFFIC

ART – DEDICATED LANES COLORED CONCRETE

HDR
2155 LOUISIANA BLVD NE, SUITE 9500
ALBUQUERQUE, NM 87110
MAIN: (505) 830-5400
FAX: (505) 830-5454

SURVEY INFORMATION

FIELD NOTES

NO.	BY	DATE

BENCHMARKS

PROJECT PRIMARY BENCHMARK: 5_K16A

A CITY OF ALBUQUERQUE 2 INCH BRASS DISC SET FLUSH IN THE SIDEWALK AND STAMPED "5-K16A". THE MONUMENT IS LOCATED ON THE NORTH SIDE OF CENTRAL AVE BETWEEN STANFORD DR AND COLUMBIA DR SE.

NM SPC CENTRAL ZONE GRID:
N: 1485016.971 USFT
E: 1530495.993 USFT
ELLEV: 5174.054

AS BUILT INFORMATION

CONTRACTOR
WORK STARTED BY: DATE:
INSPECTOR'S ACCEPTANCE BY: DATE:
FIELD VERIFICATION BY: DATE:
DRAWINGS CORRECTED BY: DATE:

MICRO-FILM INFORMATION

RECORDED BY DATE:
NO.

NO.	DATE	REMARKS	BY

REVISIONS

DESIGN

DESIGNED BY: XX DATE: 4/9/2015
DRAWN BY: XX DATE: 4/9/2015
CHECKED BY: XX DATE: 4/9/2015

30% REVIEW

PRELIMINARY
NOT FOR CONSTRUCTION
04/2015

ABQ RIDE

CITY OF ALBUQUERQUE
TRANSIT DEPARTMENT
ABQ RIDE

TITLE: CENTRAL AVENUE ALBUQUERQUE RAPID TRANSIT
PERMANENT SIGNING AND STRIPING PLAN

Design Review Committee	City Engineer Approval	Last Design Update	Mo./Day/Yr.	Mo./Day/Yr.

CITY PROJECT NO.	ZONE MAP NO.	SEGMENT NO.	SHEET	OF
631991	K15-K17	S4	117	186

Date: 29 Apr 2015 - 7:57pm User: amgutier
Drawing Name: PS_PL01-11.dwg

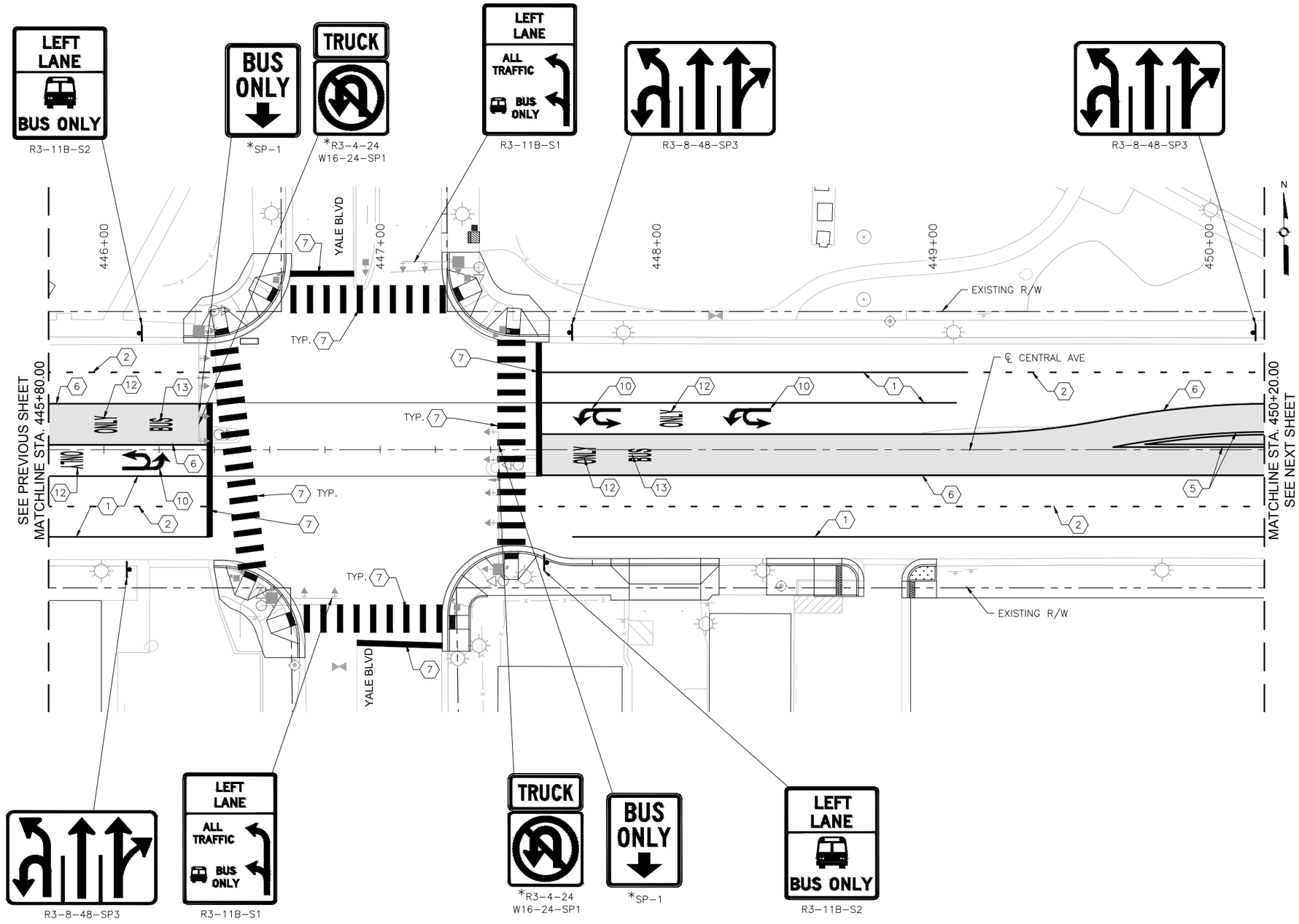

KEYED NOTES

1. INSTALL 4" SOLID WHITE REFLECTORIZED PLASTIC PAVEMENT MARKING
2. INSTALL 4" DASHED WHITE REFLECTORIZED PLASTIC PAVEMENT MARKING
3. INSTALL 4" DOTTED WHITE REFLECTORIZED PLASTIC PAVEMENT MARKING
4. INSTALL 4" DOTTED YELLOW REFLECTORIZED PLASTIC PAVEMENT MARKING
5. INSTALL 4" DOUBLE YELLOW REFLECTORIZED PLASTIC PAVEMENT MARKING
6. INSTALL 8" RUMBLE STRIPE SOLID WHITE, SEE CORRIDOR STANDARD FOR DETAIL
7. INSTALL 24" SOLID WHITE REFLECTORIZED PLASTIC PAVEMENT MARKING
8. INSTALL REFLECTORIZED PLASTIC RIGHT TURN ARROW PAVEMENT MARKING
9. INSTALL REFLECTORIZED PLASTIC LEFT TURN ARROW PAVEMENT MARKING
10. INSTALL REFLECTORIZED PLASTIC LEFT TURN/U-TURN PAVEMENT MARKING
11. INSTALL REFLECTORIZED PLASTIC U-TURN PAVEMENT MARKING
12. INSTALL REFLECTORIZED PLASTIC WORD "ONLY" PAVEMENT MARKING
13. INSTALL REFLECTORIZED PLASTIC WORK "BUS" PAVEMENT MARKING

GENERAL NOTES

1. * SEE SIGNING DETAILS IN CORRIDOR STANDARD FOR SIGN PLACEMENT ON MASTARM

LEGEND

ART – MIXED FLOW TRAFFIC

ART – DEDICATED LANES COLORED CONCRETE

2155 LOUISIANA BLVD NE, SUITE 9500
ALBUQUERQUE, NM 87110
MAIN: (505) 830-5400
FAX: (505) 830-5454

SURVEY INFORMATION

NO.	FIELD NOTES BY	DATE

BENCHMARKS

PROJECT PRIMARY BENCHMARK: 5_K16A
A CITY OF ALBUQUERQUE 2 INCH BRASS DISC SET FLUSH IN THE SIDEWALK AND STAMPED "5-K16A". THE MONUMENT IS LOCATED ON THE NORTH SIDE OF CENTRAL AVE BETWEEN STANFORD DR AND COLUMBIA DR SE.
NM SPC CENTRAL ZONE GRID:
N: 1485016.971 USFT
E: 1530495.993 USFT
ELEV: 5174.054

AS BUILT INFORMATION

CONTRACTOR
WORK STARTED BY: DATE:
INSPECTOR'S ACCEPTANCE BY: DATE:
FIELD VERIFICATION BY: DATE:
DRAWINGS CORRECTED BY: DATE:

MICRO-FILM INFORMATION

RECORDED BY DATE:
NO.

30% REVIEW

PRELIMINARY
NOT FOR CONSTRUCTION
04/2015

NO.	DATE	REMARKS	BY
		REVISIONS	
		DESIGN	
		DESIGNED BY: XX	DATE: 4/9/2015
		DRAWN BY: XX	DATE: 4/9/2015
		CHECKED BY: XX	DATE: 4/9/2015

CITY OF ALBUQUERQUE
TRANSIT DEPARTMENT
ABQ RIDE

TITLE: CENTRAL AVENUE ALBUQUERQUE RAPID TRANSIT
PERMANENT SIGNING AND STRIPING PLAN

Design Review Committee	City Engineer Approval	Last Design Update	Mo./Day/Yr.	Mo./Day/Yr.

CITY PROJECT NO.	ZONE MAP NO.	SEGMENT NO.	SHEET	OF
631991	K15–K17	S4	118	186

Date: 29 Apr 2015 – 7:57pm User: omguiler
Drawing Name: PS_PL01-11.dwg

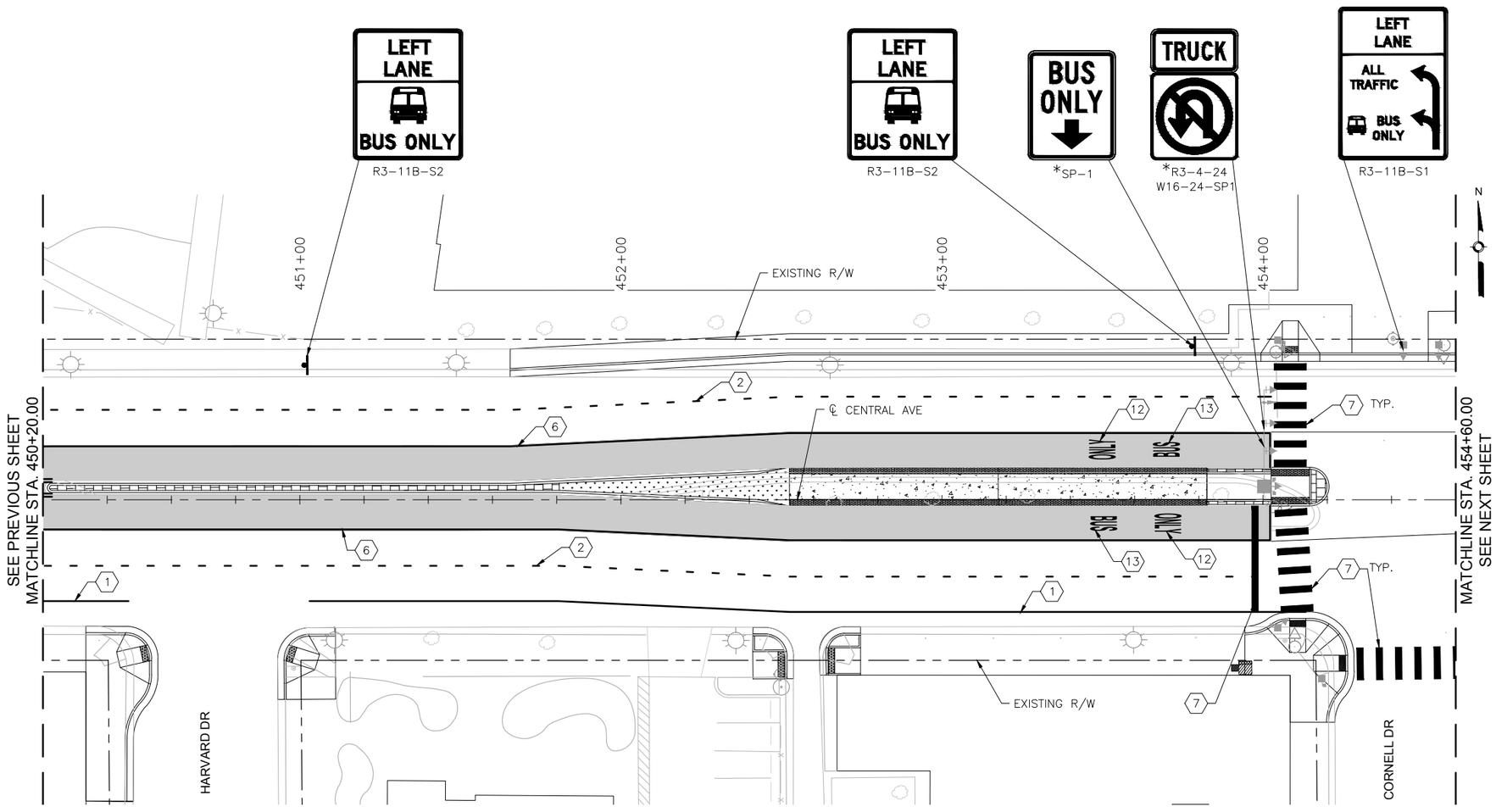

CENTRAL AVE

0 20' 40'

KEYED NOTES

1. INSTALL 4" SOLID WHITE REFLECTORIZED PLASTIC PAVEMENT MARKING
2. INSTALL 4" DASHED WHITE REFLECTORIZED PLASTIC PAVEMENT MARKING
3. INSTALL 4" DOTTED WHITE REFLECTORIZED PLASTIC PAVEMENT MARKING
4. INSTALL 4" DOTTED YELLOW REFLECTORIZED PLASTIC PAVEMENT MARKING
5. INSTALL 4" DOUBLE YELLOW REFLECTORIZED PLASTIC PAVEMENT MARKING
6. INSTALL 8" RUMBLE STRIPE SOLID WHITE, SEE CORRIDOR STANDARD FOR DETAIL
7. INSTALL 24" SOLID WHITE REFLECTORIZED PLASTIC PAVEMENT MARKING
8. INSTALL REFLECTORIZED PLASTIC RIGHT TURN ARROW PAVEMENT MARKING
9. INSTALL REFLECTORIZED PLASTIC LEFT TURN ARROW PAVEMENT MARKING
10. INSTALL REFLECTORIZED PLASTIC LEFT TURN/U-TURN PAVEMENT MARKING
11. INSTALL REFLECTORIZED PLASTIC U-TURN PAVEMENT MARKING
12. INSTALL REFLECTORIZED PLASTIC WORD "ONLY" PAVEMENT MARKING
13. INSTALL REFLECTORIZED PLASTIC WORK "BUS" PAVEMENT MARKING

GENERAL NOTES

1. * SEE SIGNING DETAILS IN CORRIDOR STANDARD FOR SIGN PLACEMENT ON MASTARM

LEGEND

ART – MIXED FLOW TRAFFIC

ART – DEDICATED LANES COLORED CONCRETE

2155 LOUISIANA BLVD NE, SUITE 9500
ALBUQUERQUE, NM 87110
MAIN: (505) 830-5400
FAX: (505) 830-5454

SURVEY INFORMATION

FIELD NOTES

NO.	BY	DATE

AS BUILT INFORMATION

CONTRACTOR

WORK STARTED BY: DATE:

INSPECTOR'S ACCEPTANCE BY: DATE:

FIELD VERIFICATION BY: DATE:

DRAWINGS CORRECTED BY: DATE:

MICRO-FILM INFORMATION

RECORDED BY DATE:

NO.

BENCHMARKS

PROJECT PRIMARY BENCHMARK: 5_K16A

A CITY OF ALBUQUERQUE 2 INCH BRASS DISC SET FLUSH IN THE SIDEWALK AND STAMPED "5-K16A". THE MONUMENT IS LOCATED ON THE NORTH SIDE OF CENTRAL AVE BETWEEN STANFORD DR AND COLUMBIA DR SE.

NM SPC CENTRAL ZONE GRID:

N: 1485016.971 USFT

E: 1530495.993 USFT

ELEV: 5174.054

30% REVIEW

PRELIMINARY
NOT FOR CONSTRUCTION
04/2015

NO.	DATE	REMARKS	BY

REVISIONS

DESIGN

DESIGNED BY: XX DATE: 4/9/2015

DRAWN BY: XX DATE: 4/9/2015

CHECKED BY: XX DATE: 4/9/2015

CITY OF ALBUQUERQUE
TRANSIT DEPARTMENT
ABQ RIDE

TITLE: CENTRAL AVENUE ALBUQUERQUE RAPID TRANSIT
PERMANENT SIGNING AND STRIPING PLAN

Design Review Committee	City Engineer Approval	Last Design Update	Mo./Day/Yr.	Mo./Day/Yr.

CITY PROJECT NO.	ZONE MAP NO.	SEGMENT NO.	SHEET	OF
631991	K15–K17	S4	119	186

Date: 29 Apr 2015 – 7:59pm User: omguiter
Drawing Name: PS_PL12-22.dwg

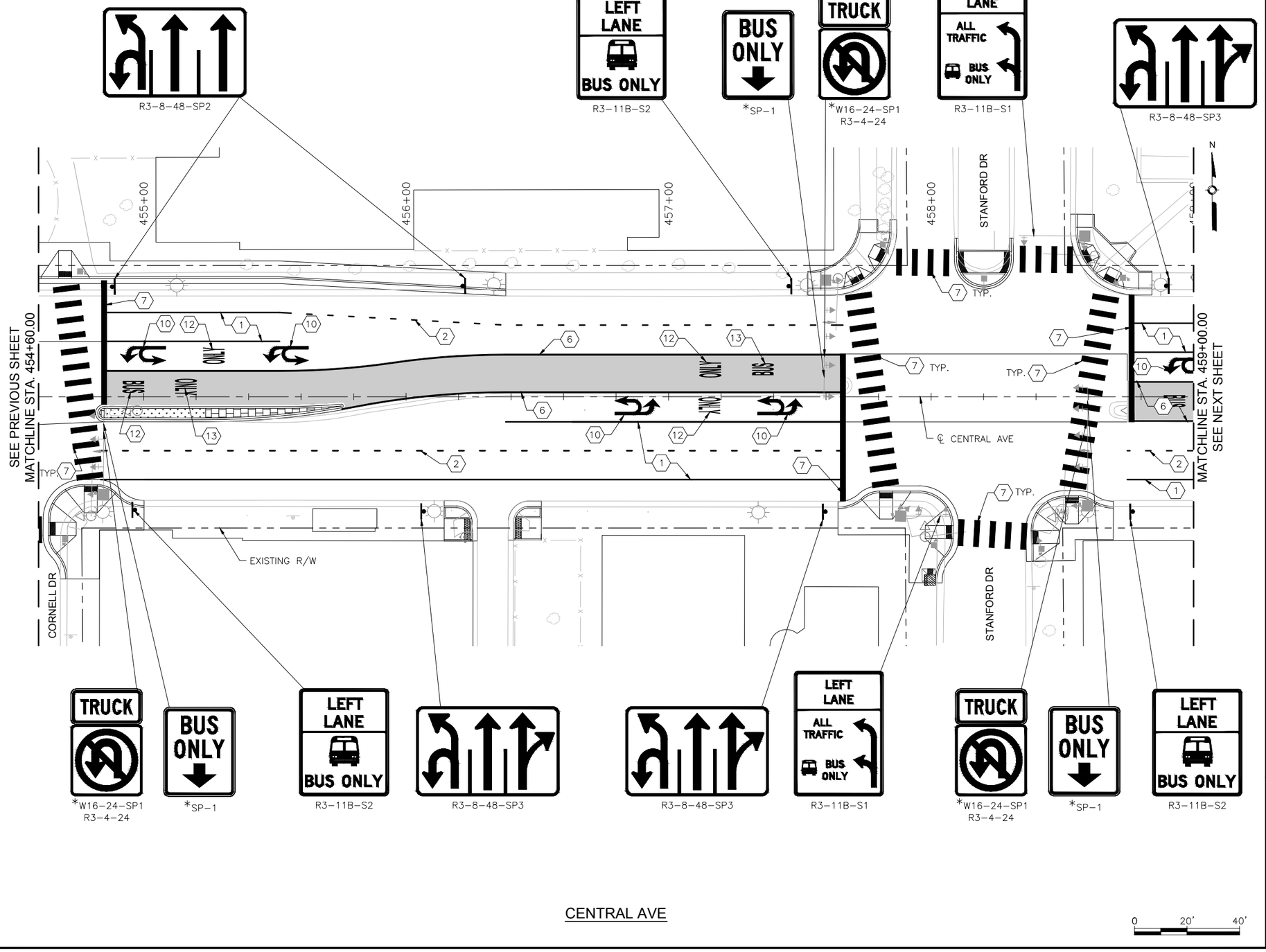

KEYED NOTES

1. INSTALL 4" SOLID WHITE REFLECTORIZED PLASTIC PAVEMENT MARKING
2. INSTALL 4" DASHED WHITE REFLECTORIZED PLASTIC PAVEMENT MARKING
3. INSTALL 4" DOTTED WHITE REFLECTORIZED PLASTIC PAVEMENT MARKING
4. INSTALL 4" DOTTED YELLOW REFLECTORIZED PLASTIC PAVEMENT MARKING
5. INSTALL 4" DOUBLE YELLOW REFLECTORIZED PLASTIC PAVEMENT MARKING
6. INSTALL 8" RUMBLE STRIPE SOLID WHITE, SEE CORRIDOR STANDARD FOR DETAIL
7. INSTALL 24" SOLID WHITE REFLECTORIZED PLASTIC PAVEMENT MARKING
8. INSTALL REFLECTORIZED PLASTIC RIGHT TURN ARROW PAVEMENT MARKING
9. INSTALL REFLECTORIZED PLASTIC LEFT TURN ARROW PAVEMENT MARKING
10. INSTALL REFLECTORIZED PLASTIC LEFT TURN/U-TURN PAVEMENT MARKING
11. INSTALL REFLECTORIZED PLASTIC U-TURN PAVEMENT MARKING
12. INSTALL REFLECTORIZED PLASTIC WORD "ONLY" PAVEMENT MARKING
13. INSTALL REFLECTORIZED PLASTIC WORK "BUS" PAVEMENT MARKING

GENERAL NOTES

1. * SEE SIGNING DETAILS IN CORRIDOR STANDARD FOR SIGN PLACEMENT ON MASTARM

LEGEND

ART – MIXED FLOW TRAFFIC

ART – DEDICATED LANES COLORED CONCRETE

2155 LOUISIANA BLVD NE, SUITE 9500
ALBUQUERQUE, NM 87110
MAIN: (505) 830-5400
FAX: (505) 830-5454

SURVEY INFORMATION

FIELD NOTES

NO.	BY	DATE

AS BUILT INFORMATION

CONTRACTOR

WORK STARTED BY: DATE:

INSPECTOR'S ACCEPTANCE BY: DATE:

FIELD VERIFICATION BY: DATE:

DRAWINGS CORRECTED BY: DATE:

BENCHMARKS

PROJECT PRIMARY BENCHMARK: 5_K16A

A CITY OF ALBUQUERQUE 2 INCH BRASS DISC SET FLUSH IN THE SIDEWALK AND STAMPED "5-K16A". THE MONUMENT IS LOCATED ON THE NORTH SIDE OF CENTRAL AVE BETWEEN STANFORD DR AND COLUMBIA DR SE.

NM SPC CENTRAL ZONE GRID:

N: 1485016.971 USFT

E: 1530495.993 USFT

ELEV: 5174.054

MICRO-FILM INFORMATION

RECORDED BY: DATE:

NO.

30% REVIEW

PRELIMINARY
NOT FOR CONSTRUCTION
04/2015

NO.	DATE	REMARKS	BY
		REVISIONS	
		DESIGN	
		DESIGNED BY: XX	DATE: 4/9/2015
		DRAWN BY: XX	DATE: 4/9/2015
		CHECKED BY: XX	DATE: 4/9/2015

CITY OF ALBUQUERQUE
TRANSIT DEPARTMENT
ABQ RIDE

TITLE: CENTRAL AVENUE ALBUQUERQUE RAPID TRANSIT
PERMANENT SIGNING AND STRIPING PLAN

Design Review Committee	City Engineer Approval	Last Design Update	Mo./Day/Yr.	Mo./Day/Yr.

CITY PROJECT NO.	ZONE MAP NO.	SEGMENT NO.	SHEET	OF
631991	K15–K17	S4	120	186

Date: 29 Apr 2015 - 8:00pm User: omgutier
Drawing Name: PS_PL12-22.dwg

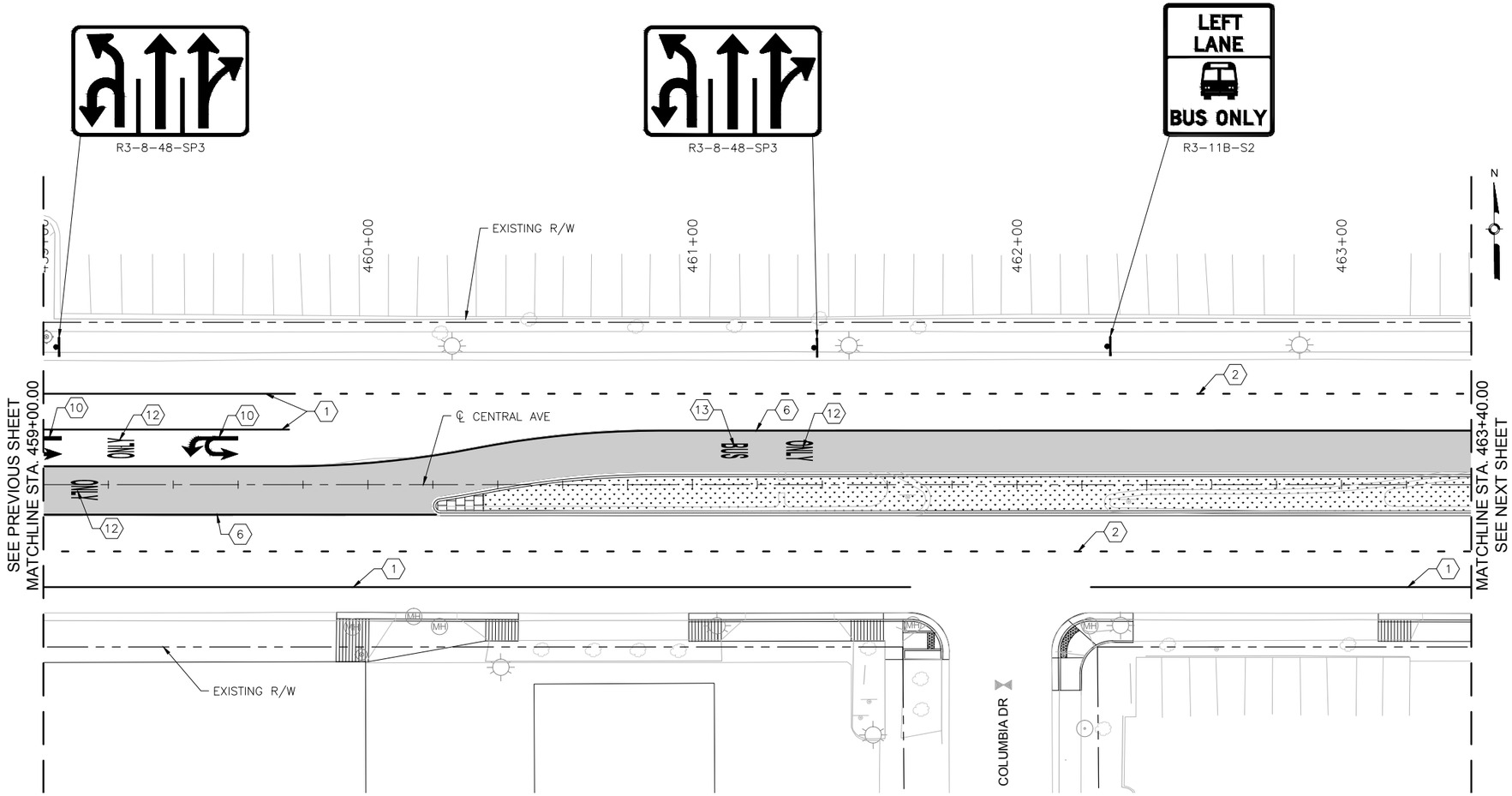

CENTRAL AVE

0 20' 40'

KEYED NOTES

1. INSTALL 4" SOLID WHITE REFLECTORIZED PLASTIC PAVEMENT MARKING
2. INSTALL 4" DASHED WHITE REFLECTORIZED PLASTIC PAVEMENT MARKING
3. INSTALL 4" DOTTED WHITE REFLECTORIZED PLASTIC PAVEMENT MARKING
4. INSTALL 4" DOTTED YELLOW REFLECTORIZED PLASTIC PAVEMENT MARKING
5. INSTALL 4" DOUBLE YELLOW REFLECTORIZED PLASTIC PAVEMENT MARKING
6. INSTALL 8" RUMBLE STRIPE SOLID WHITE, SEE CORRIDOR STANDARD FOR DETAIL
7. INSTALL 24" SOLID WHITE REFLECTORIZED PLASTIC PAVEMENT MARKING
8. INSTALL REFLECTORIZED PLASTIC RIGHT TURN ARROW PAVEMENT MARKING
9. INSTALL REFLECTORIZED PLASTIC LEFT TURN ARROW PAVEMENT MARKING
10. INSTALL REFLECTORIZED PLASTIC LEFT TURN/U-TURN PAVEMENT MARKING
11. INSTALL REFLECTORIZED PLASTIC U-TURN PAVEMENT MARKING
12. INSTALL REFLECTORIZED PLASTIC WORD "ONLY" PAVEMENT MARKING
13. INSTALL REFLECTORIZED PLASTIC WORK "BUS" PAVEMENT MARKING

GENERAL NOTES

1. * SEE SIGNING DETAILS IN CORRIDOR STANDARD FOR SIGN PLACEMENT ON MASTARM

LEGEND

ART – MIXED FLOW TRAFFIC

ART – DEDICATED LANES COLORED CONCRETE

2155 LOUISIANA BLVD NE, SUITE 9500
ALBUQUERQUE, NM 87110
MAIN: (505) 830-5400
FAX: (505) 830-5454

SURVEY INFORMATION

FIELD NOTES

NO.	BY	DATE

BENCHMARKS

PROJECT PRIMARY BENCHMARK: 5_K16A
A CITY OF ALBUQUERQUE 2 INCH BRASS DISC SET FLUSH IN THE SIDEWALK AND STAMPED "5-K16A". THE MONUMENT IS LOCATED ON THE NORTH SIDE OF CENTRAL AVE BETWEEN STANFORD DR AND COLUMBIA DR SE.
NM SPC CENTRAL ZONE GRID:
N: 1485016.971 USFT
E: 1530495.993 USFT
ELEV: 5174.054

AS BUILT INFORMATION

CONTRACTOR
WORK STARTED BY: DATE:
INSPECTOR'S ACCEPTANCE BY DATE:
FIELD VERIFICATION BY DATE:
DRAWINGS CORRECTED BY DATE:

MICRO-FILM INFORMATION

RECORDED BY DATE:
NO.

30% REVIEW

PRELIMINARY
NOT FOR CONSTRUCTION
04/2015

REVISIONS

NO.	DATE	REMARKS	BY
		DESIGN	
		DESIGNED BY: XX	DATE: 4/9/2015
		DRAWN BY: XX	DATE: 4/9/2015
		CHECKED BY: XX	DATE: 4/9/2015

CITY OF ALBUQUERQUE
TRANSIT DEPARTMENT
ABQ RIDE

TITLE: CENTRAL AVENUE ALBUQUERQUE RAPID TRANSIT
PERMANENT SIGNING AND STRIPING PLAN

Design Review Committee	City Engineer Approval	Last Design Update	Mo./Day/Yr.	Mo./Day/Yr.

CITY PROJECT NO.	ZONE MAP NO.	SEGMENT NO.	SHEET	OF
631991	K15–K17	S4	121	186

Date: 29 Apr 2015 – 8:00pm User: amgutier
Drawing Name: PS_PL12-22.dwg

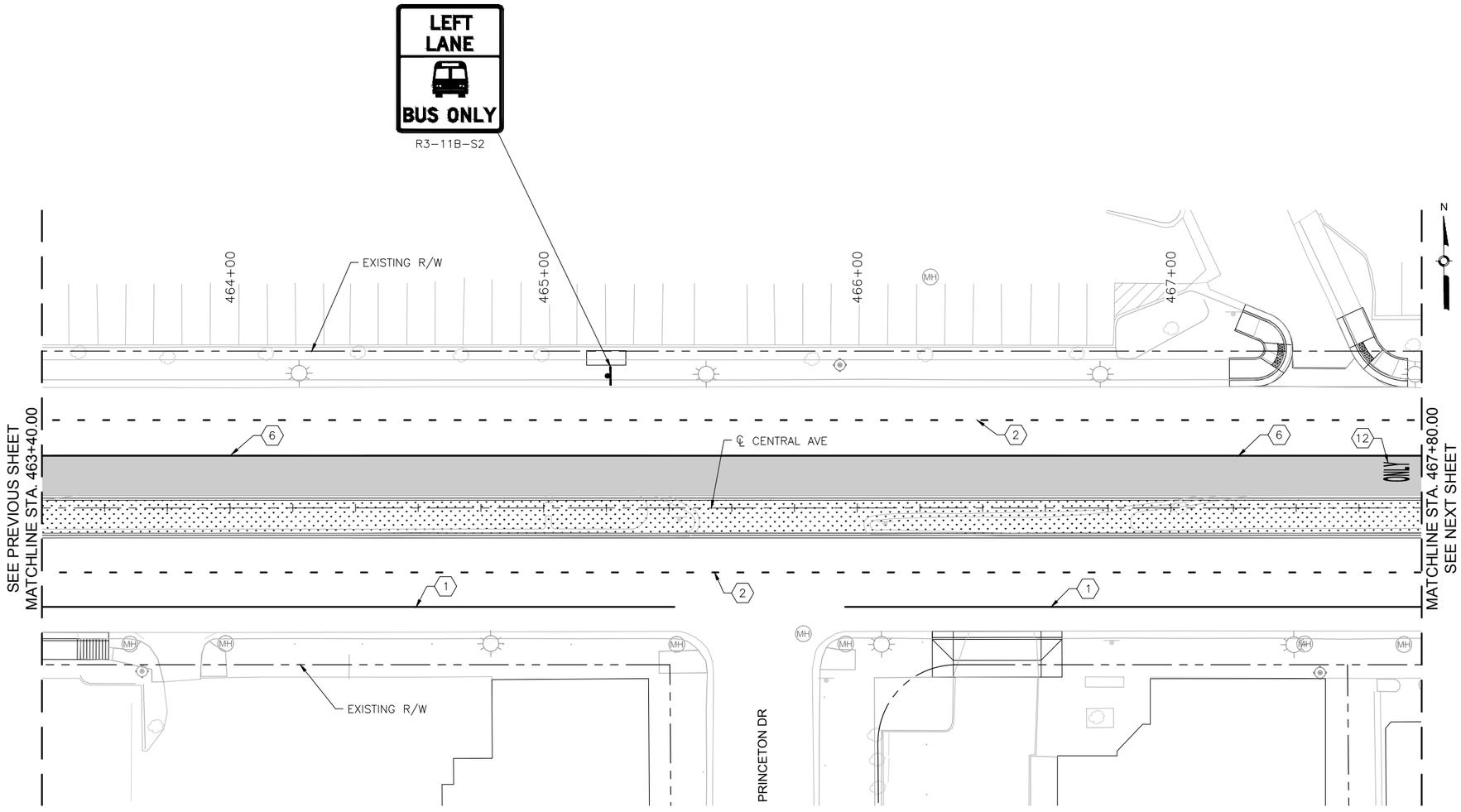

KEYED NOTES

1. INSTALL 4" SOLID WHITE REFLECTORIZED PLASTIC PAVEMENT MARKING
2. INSTALL 4" DASHED WHITE REFLECTORIZED PLASTIC PAVEMENT MARKING
3. INSTALL 4" DOTTED WHITE REFLECTORIZED PLASTIC PAVEMENT MARKING
4. INSTALL 4" DOTTED YELLOW REFLECTORIZED PLASTIC PAVEMENT MARKING
5. INSTALL 4" DOUBLE YELLOW REFLECTORIZED PLASTIC PAVEMENT MARKING
6. INSTALL 8" RUMBLE STRIPE SOLID WHITE, SEE CORRIDOR STANDARD FOR DETAIL
7. INSTALL 24" SOLID WHITE REFLECTORIZED PLASTIC PAVEMENT MARKING
8. INSTALL REFLECTORIZED PLASTIC RIGHT TURN ARROW PAVEMENT MARKING
9. INSTALL REFLECTORIZED PLASTIC LEFT TURN ARROW PAVEMENT MARKING
10. INSTALL REFLECTORIZED PLASTIC LEFT TURN/U-TURN PAVEMENT MARKING
11. INSTALL REFLECTORIZED PLASTIC U-TURN PAVEMENT MARKING
12. INSTALL REFLECTORIZED PLASTIC WORD "ONLY" PAVEMENT MARKING
13. INSTALL REFLECTORIZED PLASTIC WORK "BUS" PAVEMENT MARKING

GENERAL NOTES

1. * SEE SIGNING DETAILS IN CORRIDOR STANDARD FOR SIGN PLACEMENT ON MASTARM

LEGEND

ART – MIXED FLOW TRAFFIC

ART – DEDICATED LANES COLORED CONCRETE

HDR
2155 LOUISIANA BLVD NE, SUITE 9500
ALBUQUERQUE, NM 87110
MAIN: (505) 830-5400
FAX: (505) 830-5454

SURVEY INFORMATION

FIELD NOTES

NO.	BY	DATE

BENCHMARKS

PROJECT PRIMARY BENCHMARK: 5_K16A

A CITY OF ALBUQUERQUE 2 INCH BRASS DISC SET FLUSH IN THE SIDEWALK AND STAMPED "5-K16A". THE MONUMENT IS LOCATED ON THE NORTH SIDE OF CENTRAL AVE BETWEEN STANFORD DR AND COLUMBIA DR SE.

NM SPC CENTRAL ZONE GRID:

N: 1485016.971 USFT

E: 1530495.993 USFT

ELEV: 5174.054

AS BUILT INFORMATION

CONTRACTOR

WORK STARTED BY: DATE:

INSPECTOR'S ACCEPTANCE BY: DATE:

FIELD VERIFICATION BY: DATE:

DRAWINGS CORRECTED BY: DATE:

MICRO-FILM INFORMATION

RECORDED BY DATE:

NO.

30% REVIEW

PRELIMINARY
NOT FOR CONSTRUCTION
04/2015

NO.	DATE	REMARKS	BY

REVISIONS

DESIGN

DESIGNED BY: XX DATE: 4/9/2015

DRAWN BY: XX DATE: 4/9/2015

CHECKED BY: XX DATE: 4/9/2015

CITY OF ALBUQUERQUE
TRANSIT DEPARTMENT
ABQ RIDE

TITLE: CENTRAL AVENUE ALBUQUERQUE RAPID TRANSIT
PERMANENT SIGNING AND STRIPING PLAN

Design Review Committee	City Engineer Approval	Last Design Update	Mo./Day/Yr.	Mo./Day/Yr.

CITY PROJECT NO.	ZONE MAP NO.	SEGMENT NO.	SHEET	OF
631991	K15–K17	S4	122	186

Date: 29 Apr 2015 – 8:00pm User: amgutier
Drawing Name: PS_PL12-22.dwg

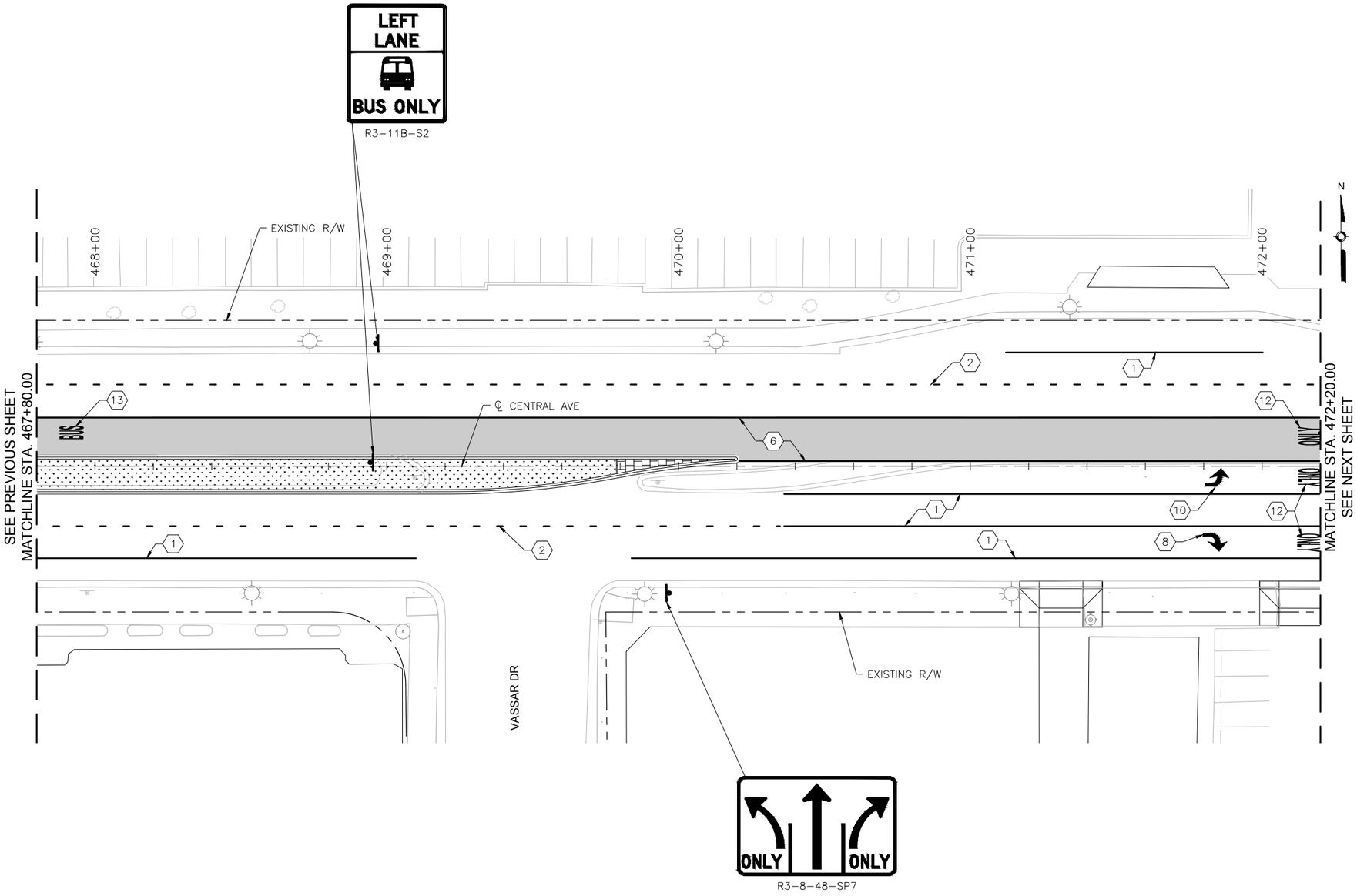

CENTRAL AVE

0 20' 40'

KEYED NOTES

1. INSTALL 4" SOLID WHITE REFLECTORIZED PLASTIC PAVEMENT MARKING
2. INSTALL 4" DASHED WHITE REFLECTORIZED PLASTIC PAVEMENT MARKING
3. INSTALL 4" DOTTED WHITE REFLECTORIZED PLASTIC PAVEMENT MARKING
4. INSTALL 4" DOTTED YELLOW REFLECTORIZED PLASTIC PAVEMENT MARKING
5. INSTALL 4" DOUBLE YELLOW REFLECTORIZED PLASTIC PAVEMENT MARKING
6. INSTALL 8" RUMBLE STRIPE SOLID WHITE, SEE CORRIDOR STANDARD FOR DETAIL
7. INSTALL 24" SOLID WHITE REFLECTORIZED PLASTIC PAVEMENT MARKING
8. INSTALL REFLECTORIZED PLASTIC RIGHT TURN ARROW PAVEMENT MARKING
9. INSTALL REFLECTORIZED PLASTIC LEFT TURN ARROW PAVEMENT MARKING
10. INSTALL REFLECTORIZED PLASTIC LEFT TURN/U-TURN PAVEMENT MARKING
11. INSTALL REFLECTORIZED PLASTIC U-TURN PAVEMENT MARKING
12. INSTALL REFLECTORIZED PLASTIC WORD "ONLY" PAVEMENT MARKING
13. INSTALL REFLECTORIZED PLASTIC WORK "BUS" PAVEMENT MARKING

GENERAL NOTES

1. * SEE SIGNING DETAILS IN CORRIDOR STANDARD FOR SIGN PLACEMENT ON MASTARM

LEGEND

ART – MIXED FLOW TRAFFIC

ART – DEDICATED LANES COLORED CONCRETE

2155 LOUISIANA BLVD NE, SUITE 9500
ALBUQUERQUE, NM 87110
MAIN: (505) 830-5400
FAX: (505) 830-5454

SURVEY INFORMATION

FIELD NOTES

NO.	BY	DATE

BENCHMARKS

PROJECT PRIMARY BENCHMARK: 5_K16A
A CITY OF ALBUQUERQUE 2 INCH BRASS DISC SET FLUSH IN THE SIDEWALK AND STAMPED "5-K16A". THE MONUMENT IS LOCATED ON THE NORTH SIDE OF CENTRAL AVE BETWEEN STANFORD DR AND COLUMBIA DR SE.
NM SPC CENTRAL ZONE GRID:
N: 1485016.971 USFT
E: 1530495.993 USFT
ELEV: 5174.054

AS BUILT INFORMATION

CONTRACTOR
WORK STARTED BY: DATE:
INSPECTOR'S ACCEPTANCE BY DATE:
FIELD VERIFICATION BY DATE:
DRAWINGS CORRECTED BY DATE:

MICRO-FILM INFORMATION

RECORDED BY DATE:
NO.

30% REVIEW

PRELIMINARY
NOT FOR CONSTRUCTION
04/2015

NO.	DATE	REMARKS	BY

REVISIONS

DESIGN

DESIGNED BY: XX DATE: 4/9/2015
DRAWN BY: XX DATE: 4/9/2015
CHECKED BY: XX DATE: 4/9/2015

CITY OF ALBUQUERQUE
TRANSIT DEPARTMENT
ABQ RIDE

TITLE: CENTRAL AVENUE ALBUQUERQUE RAPID TRANSIT
PERMANENT SIGNING AND STRIPING PLAN

Design Review Committee	City Engineer Approval	Last Design Update	Mo./Day/Yr.	Mo./Day/Yr.

CITY PROJECT NO.	ZONE MAP NO.	SEGMENT NO.	SHEET	OF
631991	K15–K17	S4	123	186

Date: 29 Apr 2015 - 8:01pm User: amguller
Drawing Name: PS_PL12-22.dwg

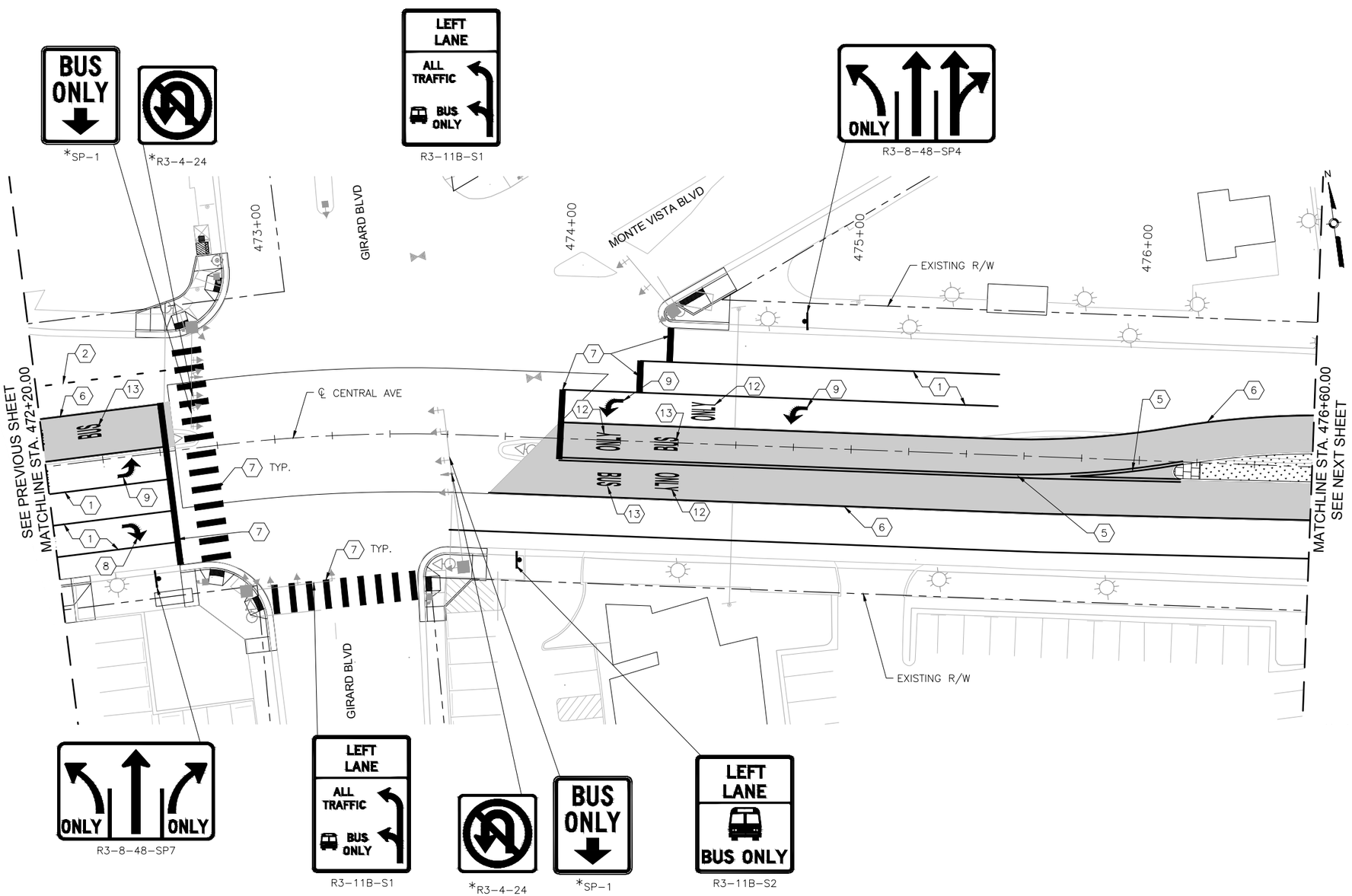

CENTRAL AVE

0 20' 40'

KEYED NOTES

1. INSTALL 4" SOLID WHITE REFLECTORIZED PLASTIC PAVEMENT MARKING
2. INSTALL 4" DASHED WHITE REFLECTORIZED PLASTIC PAVEMENT MARKING
3. INSTALL 4" DOTTED WHITE REFLECTORIZED PLASTIC PAVEMENT MARKING
4. INSTALL 4" DOTTED YELLOW REFLECTORIZED PLASTIC PAVEMENT MARKING
5. INSTALL 4" DOUBLE YELLOW REFLECTORIZED PLASTIC PAVEMENT MARKING
6. INSTALL 8" RUMBLE STRIPE SOLID WHITE. SEE CORRIDOR STANDARD FOR DETAIL
7. INSTALL 24" SOLID WHITE REFLECTORIZED PLASTIC PAVEMENT MARKING
8. INSTALL REFLECTORIZED PLASTIC RIGHT TURN ARROW PAVEMENT MARKING
9. INSTALL REFLECTORIZED PLASTIC LEFT TURN ARROW PAVEMENT MARKING
10. INSTALL REFLECTORIZED PLASTIC LEFT TURN/U-TURN PAVEMENT MARKING
11. INSTALL REFLECTORIZED PLASTIC U-TURN PAVEMENT MARKING
12. INSTALL REFLECTORIZED PLASTIC WORD "ONLY" PAVEMENT MARKING
13. INSTALL REFLECTORIZED PLASTIC WORK "BUS" PAVEMENT MARKING

GENERAL NOTES

1. * SEE SIGNING DETAILS IN CORRIDOR STANDARD FOR SIGN PLACEMENT ON MASTARM

LEGEND

ART – MIXED FLOW TRAFFIC

ART – DEDICATED LANES COLORED CONCRETE

2155 LOUISIANA BLVD NE, SUITE 9500
ALBUQUERQUE, NM 87110
MAIN: (505) 830-5400
FAX: (505) 830-5454

SURVEY INFORMATION
FIELD NOTES

NO.	BY	DATE

BENCHMARKS
PROJECT PRIMARY BENCHMARK: 5_K16A
A CITY OF ALBUQUERQUE 2 INCH BRASS DISC SET FLUSH IN THE SIDEWALK AND STAMPED "5-K16A". THE MONUMENT IS LOCATED ON THE NORTH SIDE OF CENTRAL AVE BETWEEN STANFORD DR AND COLUMBIA DR SE.
NM SPC CENTRAL ZONE GRID:
N: 1485016.971 USFT
E: 1530495.993 USFT
ELEV: 5174.054

AS BUILT INFORMATION
CONTRACTOR
WORK STARTED BY: DATE:
INSPECTOR'S ACCEPTANCE BY: DATE:
FIELD VERIFICATION BY: DATE:
DRAWINGS CORRECTED BY: DATE:

MICRO-FILM INFORMATION
RECORDED BY DATE:
NO.

30% REVIEW

PRELIMINARY
NOT FOR CONSTRUCTION
04/2015

NO.	DATE	REMARKS	BY

REVISIONS
DESIGN
DESIGNED BY: XX DATE: 4/9/2015
DRAWN BY: XX DATE: 4/9/2015
CHECKED BY: XX DATE: 4/9/2015

CITY OF ALBUQUERQUE
TRANSIT DEPARTMENT
ABQ RIDE

TITLE: CENTRAL AVENUE ALBUQUERQUE RAPID TRANSIT
PERMANENT SIGNING AND STRIPING PLAN

Design Review Committee	City Engineer Approval	Last Design Update	Mo./Day/Yr.	Mo./Day/Yr.

CITY PROJECT NO.	ZONE MAP NO.	SEGMENT NO.	SHEET	OF
631991	K15-K17	S4	124	186

Date: 29 Apr 2015 – 8:01pm User: amguiler
Drawing Name: PS_PL12-22.dwg

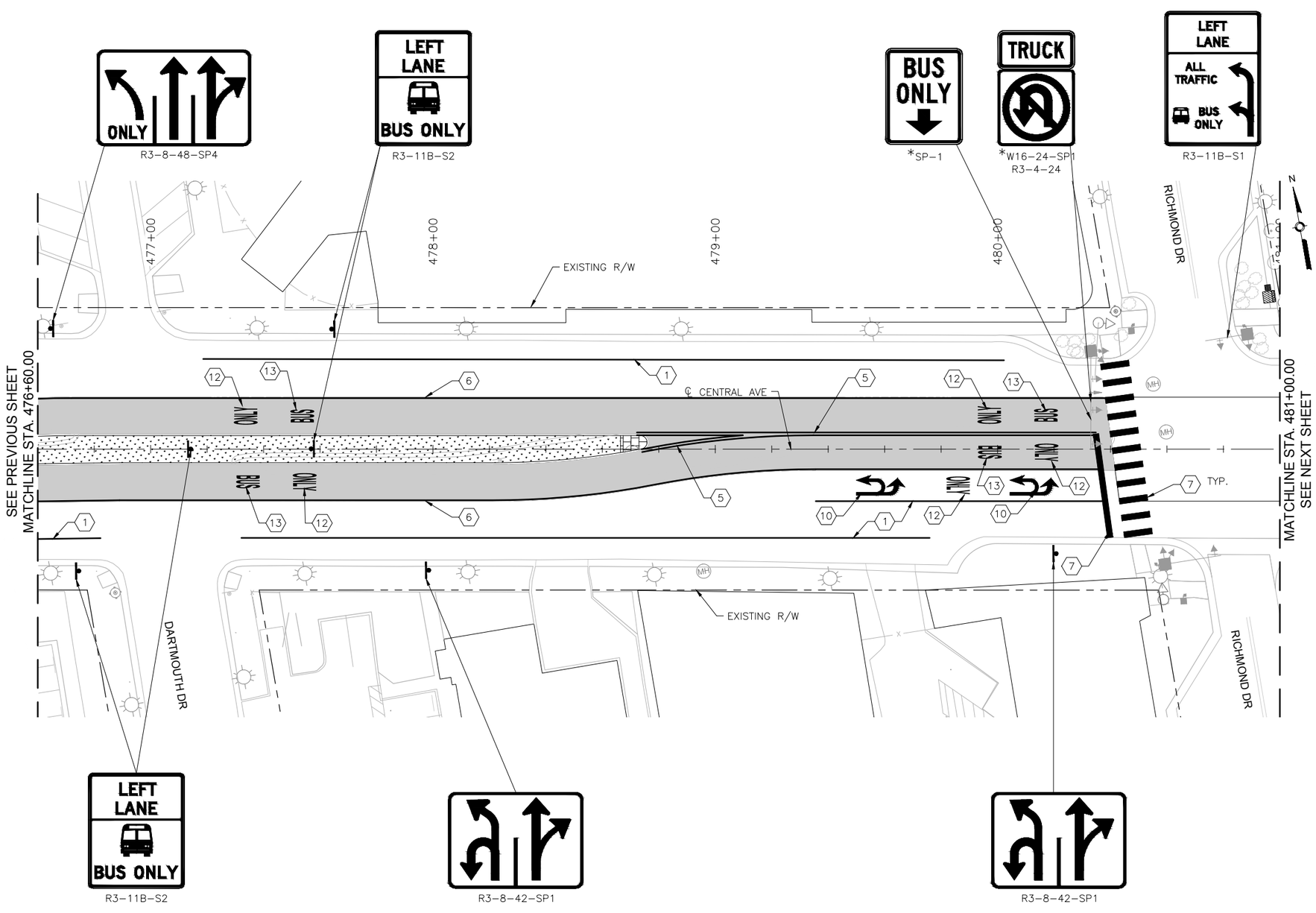

KEYED NOTES

1. INSTALL 4" SOLID WHITE REFLECTORIZED PLASTIC PAVEMENT MARKING
2. INSTALL 4" DASHED WHITE REFLECTORIZED PLASTIC PAVEMENT MARKING
3. INSTALL 4" DOTTED WHITE REFLECTORIZED PLASTIC PAVEMENT MARKING
4. INSTALL 4" DOTTED YELLOW REFLECTORIZED PLASTIC PAVEMENT MARKING
5. INSTALL 4" DOUBLE YELLOW REFLECTORIZED PLASTIC PAVEMENT MARKING
6. INSTALL 8" RUMBLE STRIPE SOLID WHITE, SEE CORRIDOR STANDARD FOR DETAIL
7. INSTALL 24" SOLID WHITE REFLECTORIZED PLASTIC PAVEMENT MARKING
8. INSTALL REFLECTORIZED PLASTIC RIGHT TURN ARROW PAVEMENT MARKING
9. INSTALL REFLECTORIZED PLASTIC LEFT TURN ARROW PAVEMENT MARKING
10. INSTALL REFLECTORIZED PLASTIC LEFT TURN/U-TURN PAVEMENT MARKING
11. INSTALL REFLECTORIZED PLASTIC U-TURN PAVEMENT MARKING
12. INSTALL REFLECTORIZED PLASTIC WORD "ONLY" PAVEMENT MARKING
13. INSTALL REFLECTORIZED PLASTIC WORK "BUS" PAVEMENT MARKING

GENERAL NOTES

1. * SEE SIGNING DETAILS IN CORRIDOR STANDARD FOR SIGN PLACEMENT ON MASTARM

LEGEND

ART – MIXED FLOW TRAFFIC

ART – DEDICATED LANES COLORED CONCRETE

HDR
2155 LOUISIANA BLVD NE, SUITE 9500
ALBUQUERQUE, NM 87110
MAIN: (505) 830-5400
FAX: (505) 830-5454

SURVEY INFORMATION

FIELD NOTES

NO.	BY	DATE

BENCHMARKS

PROJECT PRIMARY BENCHMARK: 5_K16A

A CITY OF ALBUQUERQUE 2 INCH BRASS DISC SET FLUSH IN THE SIDEWALK AND STAMPED "5-K16A". THE MONUMENT IS LOCATED ON THE NORTH SIDE OF CENTRAL AVE BETWEEN STANFORD DR AND COLUMBIA DR SE.

NM SPC CENTRAL ZONE GRID:

N: 1485016.971 USFT

E: 1530495.993 USFT

ELEV: 5174.054

AS BUILT INFORMATION

CONTRACTOR

WORK STARTED BY: DATE:

INSPECTOR'S ACCEPTANCE BY: DATE:

FIELD VERIFICATION BY: DATE:

DRAWINGS CORRECTED BY: DATE:

MICRO-FILM INFORMATION

RECORDED BY DATE:

NO.

30% REVIEW

PRELIMINARY
NOT FOR CONSTRUCTION
04/2015

NO.	DATE	REMARKS	BY
		REVISIONS	
		DESIGN	

DESIGNED BY: XX DATE: 4/9/2015

DRAWN BY: XX DATE: 4/9/2015

CHECKED BY: XX DATE: 4/9/2015

CITY OF ALBUQUERQUE
TRANSIT DEPARTMENT
ABQ RIDE

TITLE: CENTRAL AVENUE ALBUQUERQUE RAPID TRANSIT

PERMANENT SIGNING AND STRIPING PLAN

Design Review Committee	City Engineer Approval	Last Design Update	Mo./Day/Yr.	Mo./Day/Yr.

CITY PROJECT NO.	ZONE MAP NO.	SEGMENT NO.	SHEET	OF
631991	K15–K17	S4	125	186

Date: 29 Apr 2015 – 8:02pm User: amgutier
Drawing Name: PS_PL12-22.dwg

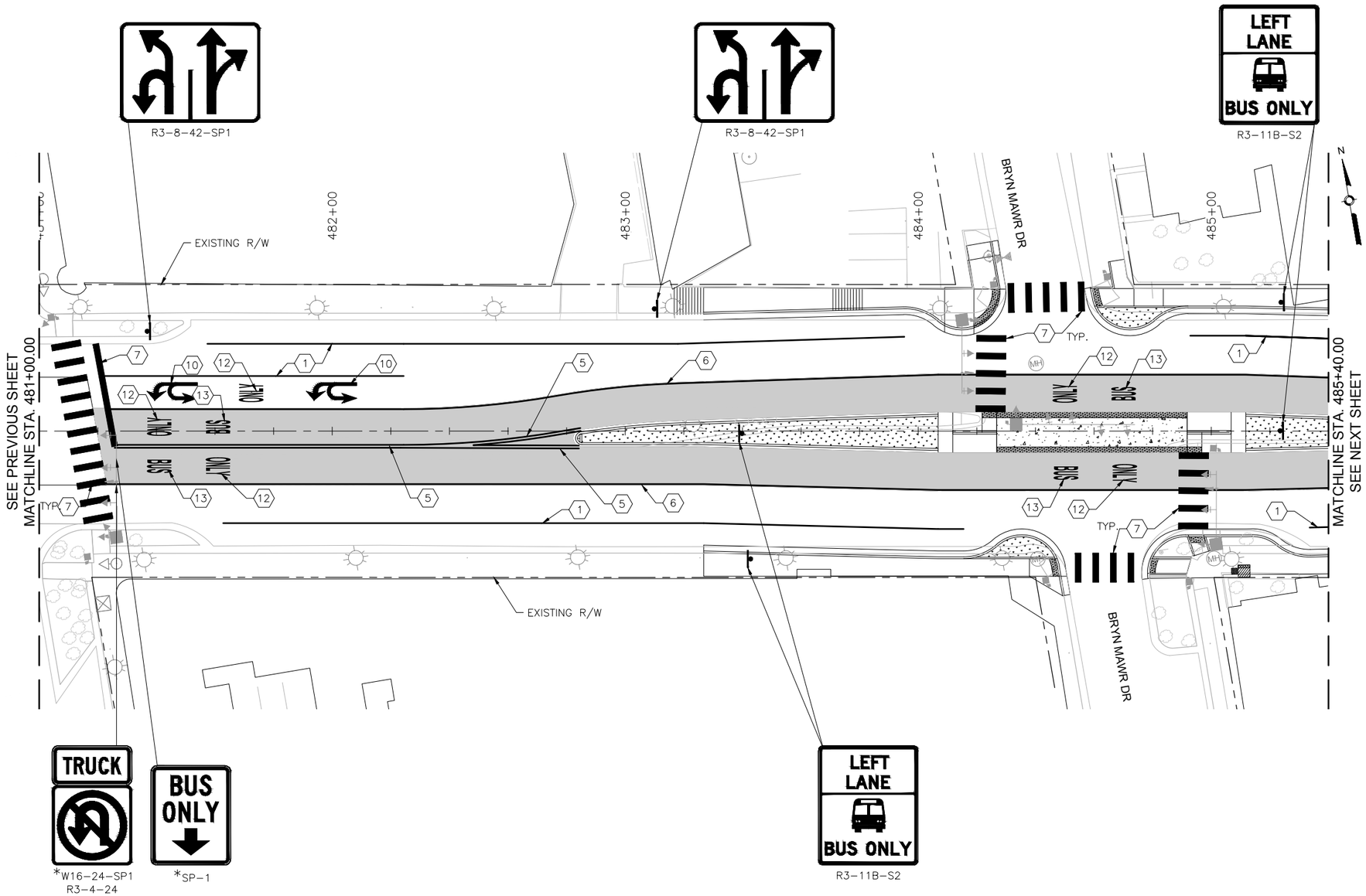

KEYED NOTES

1. INSTALL 4" SOLID WHITE REFLECTORIZED PLASTIC PAVEMENT MARKING
2. INSTALL 4" DASHED WHITE REFLECTORIZED PLASTIC PAVEMENT MARKING
3. INSTALL 4" DOTTED WHITE REFLECTORIZED PLASTIC PAVEMENT MARKING
4. INSTALL 4" DOTTED YELLOW REFLECTORIZED PLASTIC PAVEMENT MARKING
5. INSTALL 4" DOUBLE YELLOW REFLECTORIZED PLASTIC PAVEMENT MARKING
6. INSTALL 8" RUMBLE STRIPE SOLID WHITE, SEE CORRIDOR STANDARD FOR DETAIL
7. INSTALL 24" SOLID WHITE REFLECTORIZED PLASTIC PAVEMENT MARKING
8. INSTALL REFLECTORIZED PLASTIC RIGHT TURN ARROW PAVEMENT MARKING
9. INSTALL REFLECTORIZED PLASTIC LEFT TURN ARROW PAVEMENT MARKING
10. INSTALL REFLECTORIZED PLASTIC LEFT TURN/U-TURN PAVEMENT MARKING
11. INSTALL REFLECTORIZED PLASTIC U-TURN PAVEMENT MARKING
12. INSTALL REFLECTORIZED PLASTIC WORD "ONLY" PAVEMENT MARKING
13. INSTALL REFLECTORIZED PLASTIC WORK "BUS" PAVEMENT MARKING

GENERAL NOTES

1. * SEE SIGNING DETAILS IN CORRIDOR STANDARD FOR SIGN PLACEMENT ON MASTARM

LEGEND

ART – MIXED FLOW TRAFFIC

ART – DEDICATED LANES COLORED CONCRETE

2155 LOUISIANA BLVD NE, SUITE 9500
ALBUQUERQUE, NM 87110
MAIN: (505) 830-5400
FAX: (505) 830-5454

SURVEY INFORMATION

FIELD NOTES NO.	BY	DATE

BENCHMARKS

PROJECT PRIMARY BENCHMARK: 5_K16A
A CITY OF ALBUQUERQUE 2 INCH BRASS DISC SET FLUSH IN THE SIDEWALK AND STAMPED "5-K16A". THE MONUMENT IS LOCATED ON THE NORTH SIDE OF CENTRAL AVE BETWEEN STANFORD DR AND COLUMBIA DR SE.
NM SPC CENTRAL ZONE GRID:
N: 1485016.971 USFT
E: 1530495.993 USFT
ELEV: 5174.054

AS BUILT INFORMATION

CONTRACTOR
WORK STARTED BY: DATE:
INSPECTOR'S ACCEPTANCE BY: DATE:
FIELD VERIFICATION BY: DATE:
DRAWINGS CORRECTED BY: DATE:

MICRO-FILM INFORMATION

RECORDED BY DATE:
NO.

30% REVIEW

PRELIMINARY
NOT FOR CONSTRUCTION
04/2015

REVISIONS

NO.	DATE	REMARKS	BY

DESIGN

DESIGNED BY: XX DATE: 4/9/2015
DRAWN BY: XX DATE: 4/9/2015
CHECKED BY: XX DATE: 4/9/2015

CITY OF ALBUQUERQUE
TRANSIT DEPARTMENT
ABQ RIDE

TITLE: CENTRAL AVENUE ALBUQUERQUE RAPID TRANSIT
PERMANENT SIGNING AND STRIPING PLAN

Design Review Committee	City Engineer Approval	Last Design Update	Mo./Day/Yr.	Mo./Day/Yr.

CITY PROJECT NO.	ZONE MAP NO.	SEGMENT NO.	SHEET	OF
631991	K15–K17	S4	126	186

Date: 29 Apr 2015 – 8:02pm User: amguiler
Drawing Name: PS_PL12-22.dwg

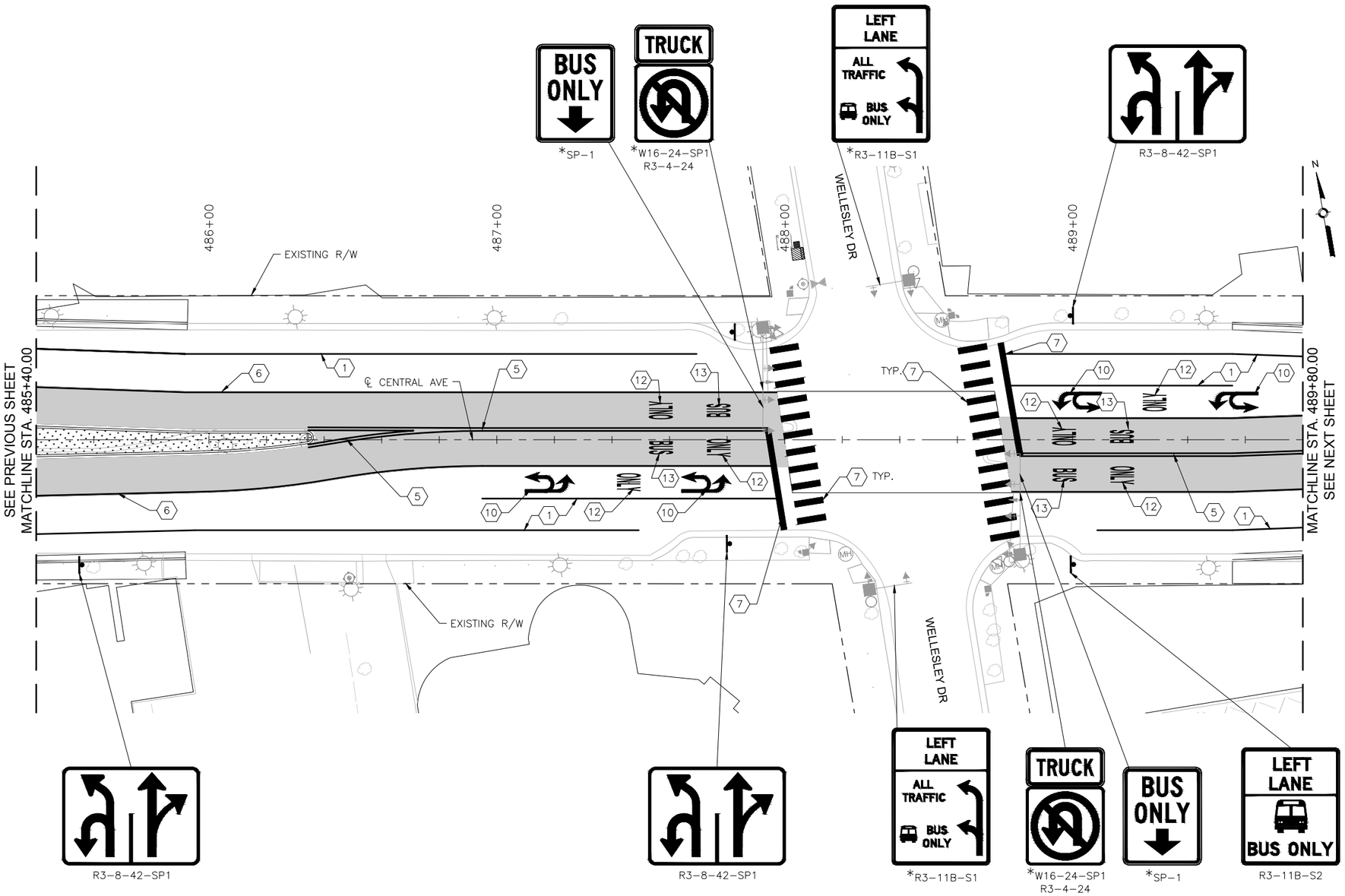

KEYED NOTES

1. INSTALL 4" SOLID WHITE REFLECTORIZED PLASTIC PAVEMENT MARKING
2. INSTALL 4" DASHED WHITE REFLECTORIZED PLASTIC PAVEMENT MARKING
3. INSTALL 4" DOTTED WHITE REFLECTORIZED PLASTIC PAVEMENT MARKING
4. INSTALL 4" DOTTED YELLOW REFLECTORIZED PLASTIC PAVEMENT MARKING
5. INSTALL 4" DOUBLE YELLOW REFLECTORIZED PLASTIC PAVEMENT MARKING
6. INSTALL 8" RUMBLE STRIPE SOLID WHITE, SEE CORRIDOR STANDARD FOR DETAIL
7. INSTALL 24" SOLID WHITE REFLECTORIZED PLASTIC PAVEMENT MARKING
8. INSTALL REFLECTORIZED PLASTIC RIGHT TURN ARROW PAVEMENT MARKING
9. INSTALL REFLECTORIZED PLASTIC LEFT TURN ARROW PAVEMENT MARKING
10. INSTALL REFLECTORIZED PLASTIC LEFT TURN/U-TURN PAVEMENT MARKING
11. INSTALL REFLECTORIZED PLASTIC U-TURN PAVEMENT MARKING
12. INSTALL REFLECTORIZED PLASTIC WORD "ONLY" PAVEMENT MARKING
13. INSTALL REFLECTORIZED PLASTIC WORK "BUS" PAVEMENT MARKING

GENERAL NOTES

1. * SEE SIGNING DETAILS IN CORRIDOR STANDARD FOR SIGN PLACEMENT ON MASTARM

LEGEND

ART – MIXED FLOW TRAFFIC

ART – DEDICATED LANES COLORED CONCRETE

2155 LOUISIANA BLVD NE, SUITE 9500
ALBUQUERQUE, NM 87110
MAIN: (505) 830-5400
FAX: (505) 830-5454

SURVEY INFORMATION

FIELD NOTES

NO.	BY	DATE

BENCHMARKS

PROJECT PRIMARY BENCHMARK: 5_K16A

A CITY OF ALBUQUERQUE 2 INCH BRASS DISC SET FLUSH IN THE SIDEWALK AND STAMPED "5-K16A". THE MONUMENT IS LOCATED ON THE NORTH SIDE OF CENTRAL AVE BETWEEN STANFORD DR AND COLUMBIA DR SE.

NM SPC CENTRAL ZONE GRID:

N: 1485016.971 USFT

E: 1530495.993 USFT

ELLEV: 5174.054

AS BUILT INFORMATION

CONTRACTOR

WORK STARTED BY: DATE:

INSPECTOR'S ACCEPTANCE BY DATE:

FIELD VERIFICATION BY DATE:

DRAWINGS CORRECTED BY DATE:

MICRO-FILM INFORMATION

RECORDED BY DATE:

NO.

30% REVIEW

PRELIMINARY
NOT FOR CONSTRUCTION
04/2015

NO.	DATE	REMARKS	BY
		REVISIONS	
		DESIGN	
		DESIGNED BY: XX	DATE: 4/9/2015
		DRAWN BY: XX	DATE: 4/9/2015
		CHECKED BY: XX	DATE: 4/9/2015

CITY OF ALBUQUERQUE
TRANSIT DEPARTMENT
ABQ RIDE

TITLE: CENTRAL AVENUE ALBUQUERQUE RAPID TRANSIT
PERMANENT SIGNING AND STRIPING PLAN

Design Review Committee	City Engineer Approval	Last Design Update	Mo./Day/Yr.	Mo./Day/Yr.

CITY PROJECT NO.	ZONE MAP NO.	SEGMENT NO.	SHEET	OF
631991	K15–K17	S4	127	186

Date: 29 Apr 2015 – 8:03pm User: omgutier
Drawing Name: PS_PL12-22.dwg

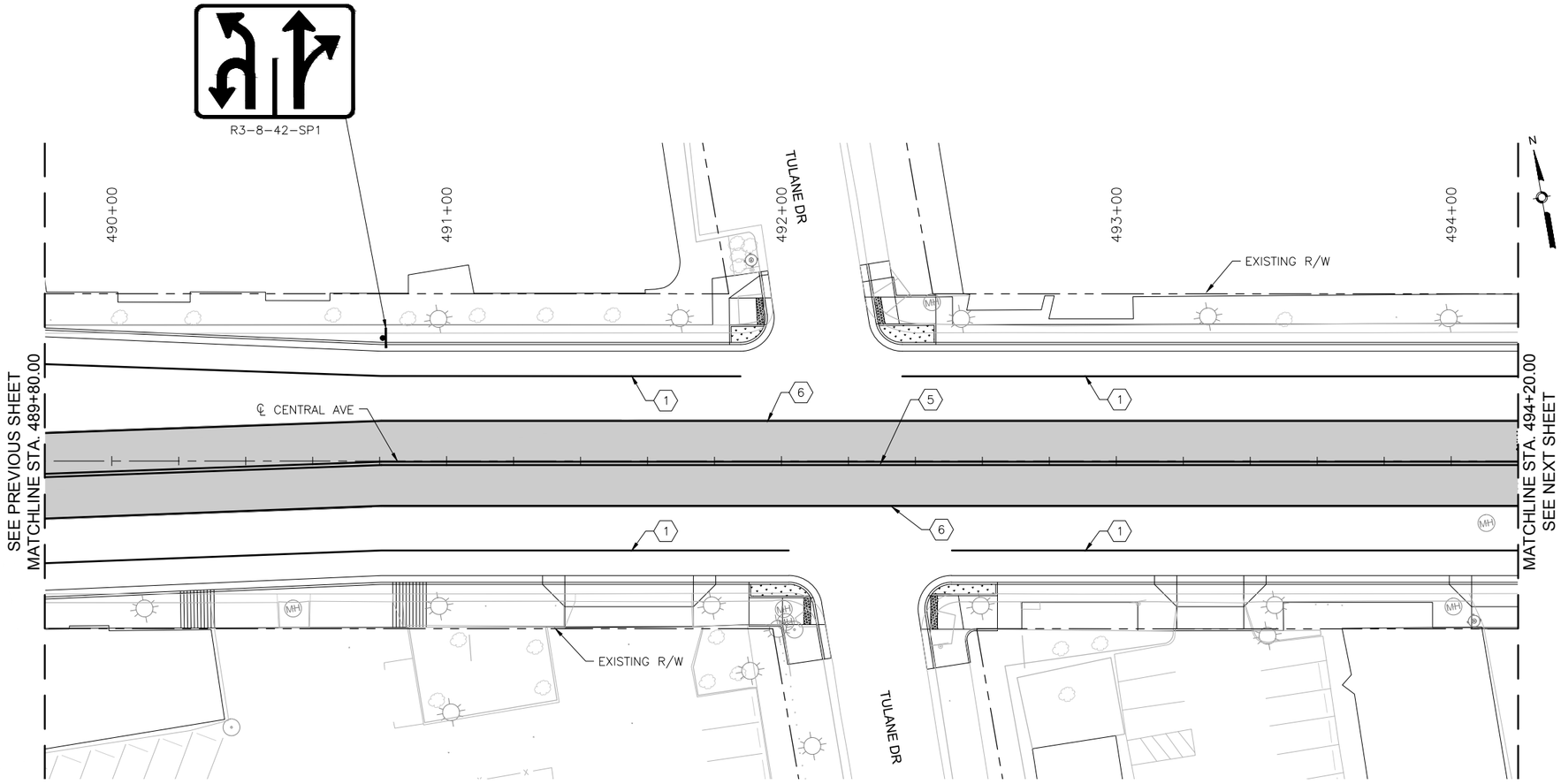

CENTRAL AVE

0 20' 40'

KEYED NOTES

1. INSTALL 4" SOLID WHITE REFLECTORIZED PLASTIC PAVEMENT MARKING
2. INSTALL 4" DASHED WHITE REFLECTORIZED PLASTIC PAVEMENT MARKING
3. INSTALL 4" DOTTED WHITE REFLECTORIZED PLASTIC PAVEMENT MARKING
4. INSTALL 4" DOTTED YELLOW REFLECTORIZED PLASTIC PAVEMENT MARKING
5. INSTALL 4" DOUBLE YELLOW REFLECTORIZED PLASTIC PAVEMENT MARKING
6. INSTALL 8" RUMBLE STRIPE SOLID WHITE, SEE CORRIDOR STANDARD FOR DETAIL
7. INSTALL 24" SOLID WHITE REFLECTORIZED PLASTIC PAVEMENT MARKING
8. INSTALL REFLECTORIZED PLASTIC RIGHT TURN ARROW PAVEMENT MARKING
9. INSTALL REFLECTORIZED PLASTIC LEFT TURN ARROW PAVEMENT MARKING
10. INSTALL REFLECTORIZED PLASTIC LEFT TURN/U-TURN PAVEMENT MARKING
11. INSTALL REFLECTORIZED PLASTIC U-TURN PAVEMENT MARKING
12. INSTALL REFLECTORIZED PLASTIC WORD "ONLY" PAVEMENT MARKING
13. INSTALL REFLECTORIZED PLASTIC WORK "BUS" PAVEMENT MARKING

GENERAL NOTES

1. * SEE SIGNING DETAILS IN CORRIDOR STANDARD FOR SIGN PLACEMENT ON MASTARM

LEGEND

ART – MIXED FLOW TRAFFIC

ART – DEDICATED LANES COLORED CONCRETE

2155 LOUISIANA BLVD NE, SUITE 9500
ALBUQUERQUE, NM 87110
MAIN: (505) 830-5400
FAX: (505) 830-5454

SURVEY INFORMATION

FIELD NOTES

NO.	BY	DATE

BENCHMARKS

PROJECT PRIMARY BENCHMARK: 5_K16A
A CITY OF ALBUQUERQUE 2 INCH BRASS DISC SET FLUSH IN THE SIDEWALK AND STAMPED "5-K16A". THE MONUMENT IS LOCATED ON THE NORTH SIDE OF CENTRAL AVE BETWEEN STANFORD DR AND COLUMBIA DR SE.
NM SPC CENTRAL ZONE GRID:
N: 1485016.971 USFT
E: 1530495.993 USFT
ELEV: 5174.054

AS BUILT INFORMATION

CONTRACTOR
WORK STARTED BY: DATE:
INSPECTOR'S ACCEPTANCE BY: DATE:
FIELD VERIFICATION BY: DATE:
DRAWINGS CORRECTED BY: DATE:

MICRO-FILM INFORMATION

RECORDED BY DATE:
NO.

30% REVIEW

PRELIMINARY
NOT FOR CONSTRUCTION
04/2015

NO.	DATE	REMARKS	BY

REVISIONS

DESIGN

DESIGNED BY: XX DATE: 4/9/2015
DRAWN BY: XX DATE: 4/9/2015
CHECKED BY: XX DATE: 4/9/2015

CITY OF ALBUQUERQUE
TRANSIT DEPARTMENT
ABQ RIDE

TITLE: CENTRAL AVENUE ALBUQUERQUE RAPID TRANSIT
PERMANENT SIGNING AND STRIPING PLAN

Design Review Committee	City Engineer Approval	Last Design Update	Mo./Day/Yr.	Mo./Day/Yr.

CITY PROJECT NO.	ZONE MAP NO.	SEGMENT NO.	SHEET	OF
631991	K15–K17	S4	128	186

Date: 29 Apr 2015 – 8:03pm User: omgutier
Drawing Name: PS_PL12-22.dwg

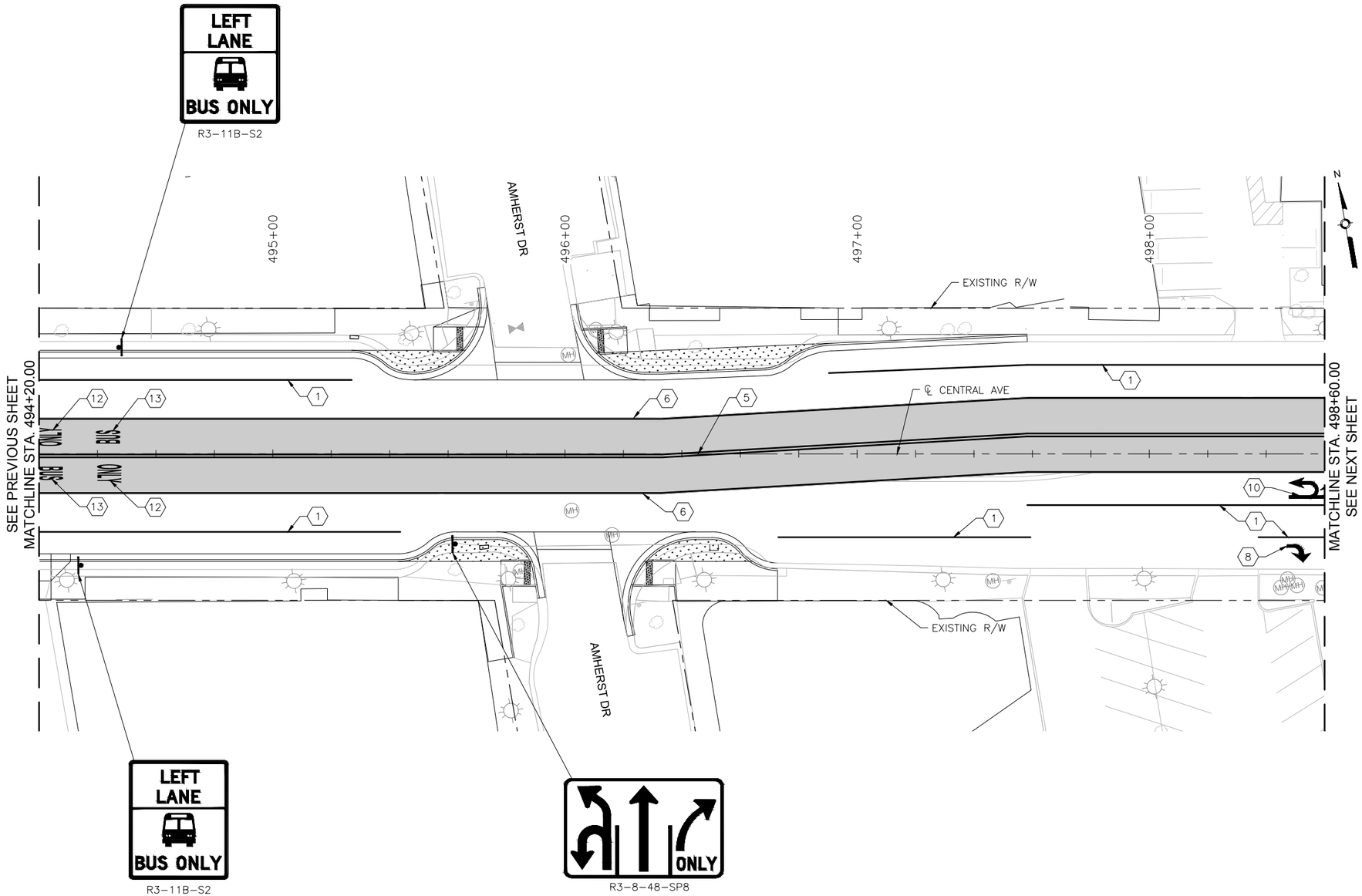

KEYED NOTES

1. INSTALL 4" SOLID WHITE REFLECTORIZED PLASTIC PAVEMENT MARKING
2. INSTALL 4" DASHED WHITE REFLECTORIZED PLASTIC PAVEMENT MARKING
3. INSTALL 4" DOTTED WHITE REFLECTORIZED PLASTIC PAVEMENT MARKING
4. INSTALL 4" DOTTED YELLOW REFLECTORIZED PLASTIC PAVEMENT MARKING
5. INSTALL 4" DOUBLE YELLOW REFLECTORIZED PLASTIC PAVEMENT MARKING
6. INSTALL 8" RUMBLE STRIPE SOLID WHITE, SEE CORRIDOR STANDARD FOR DETAIL
7. INSTALL 24" SOLID WHITE REFLECTORIZED PLASTIC PAVEMENT MARKING
8. INSTALL REFLECTORIZED PLASTIC RIGHT TURN ARROW PAVEMENT MARKING
9. INSTALL REFLECTORIZED PLASTIC LEFT TURN ARROW PAVEMENT MARKING
10. INSTALL REFLECTORIZED PLASTIC LEFT TURN/U-TURN PAVEMENT MARKING
11. INSTALL REFLECTORIZED PLASTIC U-TURN PAVEMENT MARKING
12. INSTALL REFLECTORIZED PLASTIC WORD "ONLY" PAVEMENT MARKING
13. INSTALL REFLECTORIZED PLASTIC WORK "BUS" PAVEMENT MARKING

GENERAL NOTES

1. * SEE SIGNING DETAILS IN CORRIDOR STANDARD FOR SIGN PLACEMENT ON MASTARM

LEGEND

ART – MIXED FLOW TRAFFIC

ART – DEDICATED LANES COLORED CONCRETE

2155 LOUISIANA BLVD NE, SUITE 9500
ALBUQUERQUE, NM 87110
MAIN: (505) 830-5400
FAX: (505) 830-5454

SURVEY INFORMATION

FIELD NOTES

NO.	BY	DATE

BENCHMARKS

PROJECT PRIMARY BENCHMARK: 5_K16A

A CITY OF ALBUQUERQUE 2 INCH BRASS DISC SET FLUSH IN THE SIDEWALK AND STAMPED "5-K16A". THE MONUMENT IS LOCATED ON THE NORTH SIDE OF CENTRAL AVE BETWEEN STANFORD DR AND COLUMBIA DR SE.

NM SPC CENTRAL ZONE GRID:

N: 1485016.971 USFT

E: 1530495.993 USFT

ELEV: 5174.054

AS BUILT INFORMATION

CONTRACTOR

WORK STARTED BY: DATE:

INSPECTOR'S ACCEPTANCE BY: DATE:

FIELD VERIFICATION BY: DATE:

DRAWINGS CORRECTED BY: DATE:

MICRO-FILM INFORMATION

RECORDED BY: DATE:

NO.

NO.	DATE	REMARKS	BY

REVISIONS

DESIGN

DESIGNED BY: XX DATE: 4/9/2015

DRAWN BY: XX DATE: 4/9/2015

CHECKED BY: XX DATE: 4/9/2015

30% REVIEW

PRELIMINARY
NOT FOR CONSTRUCTION
04/2015

CITY OF ALBUQUERQUE
TRANSIT DEPARTMENT
ABQ RIDE

TITLE: CENTRAL AVENUE ALBUQUERQUE RAPID TRANSIT
PERMANENT SIGNING AND STRIPING PLAN

Design Review Committee	City Engineer Approval	Last Design Update	Mo./Day/Yr.	Mo./Day/Yr.

CITY PROJECT NO.	ZONE MAP NO.	SEGMENT NO.	SHEET	OF
631991	K15–K17	S4	129	186

Date: 29 Apr 2015 - 8:17pm User: amgutier
Drawing Name: 0000000002231026/13.00_CAD/13.02_Project_Submittals/Volume 4 – Segment 4 I-25 to Monroe/PS_PL112-22.dwg

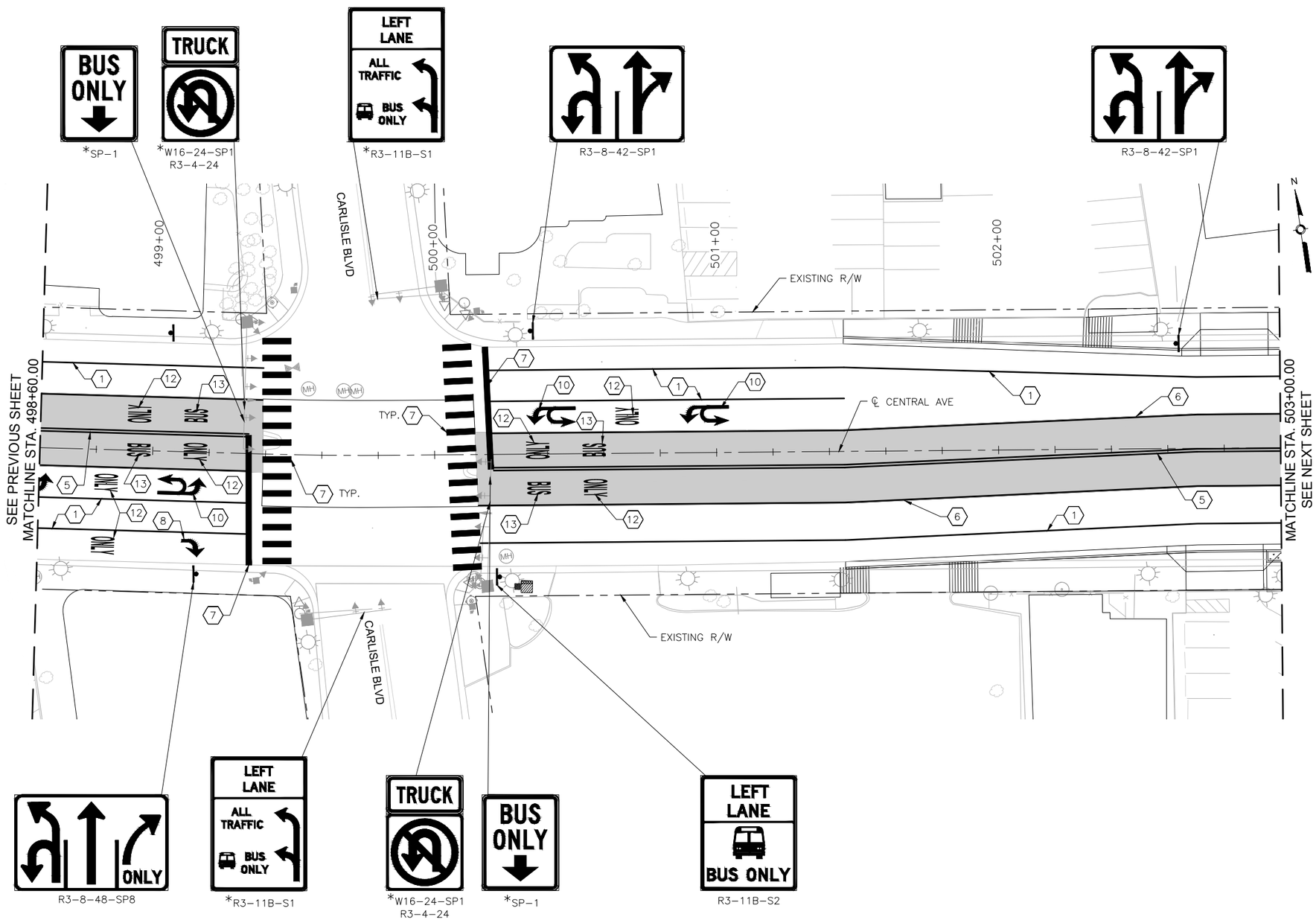

CENTRAL AVE

KEYED NOTES

1. INSTALL 4" SOLID WHITE REFLECTORIZED PLASTIC PAVEMENT MARKING
2. INSTALL 4" DASHED WHITE REFLECTORIZED PLASTIC PAVEMENT MARKING
3. INSTALL 4" DOTTED WHITE REFLECTORIZED PLASTIC PAVEMENT MARKING
4. INSTALL 4" DOTTED YELLOW REFLECTORIZED PLASTIC PAVEMENT MARKING
5. INSTALL 4" DOUBLE YELLOW REFLECTORIZED PLASTIC PAVEMENT MARKING
6. INSTALL 8" RUMBLE STRIPE SOLID WHITE, SEE CORRIDOR STANDARD FOR DETAIL
7. INSTALL 24" SOLID WHITE REFLECTORIZED PLASTIC PAVEMENT MARKING
8. INSTALL REFLECTORIZED PLASTIC RIGHT TURN ARROW PAVEMENT MARKING
9. INSTALL REFLECTORIZED PLASTIC LEFT TURN ARROW PAVEMENT MARKING
10. INSTALL REFLECTORIZED PLASTIC LEFT TURN/U-TURN PAVEMENT MARKING
11. INSTALL REFLECTORIZED PLASTIC U-TURN PAVEMENT MARKING
12. INSTALL REFLECTORIZED PLASTIC WORD "ONLY" PAVEMENT MARKING
13. INSTALL REFLECTORIZED PLASTIC WORK "BUS" PAVEMENT MARKING

GENERAL NOTES

1. * SEE SIGNING DETAILS IN CORRIDOR STANDARD FOR SIGN PLACEMENT ON MASTARM

LEGEND

ART – MIXED FLOW TRAFFIC

ART – DEDICATED LANES COLORED CONCRETE

2155 LOUISIANA BLVD NE, SUITE 9500
ALBUQUERQUE, NM 87110
MAIN: (505) 830-5400
FAX: (505) 830-5454

SURVEY INFORMATION

FIELD NOTES

NO.	BY	DATE

BENCHMARKS

PROJECT PRIMARY BENCHMARK: 5_K16A

A CITY OF ALBUQUERQUE 2 INCH BRASS DISC SET FLUSH IN THE SIDEWALK AND STAMPED "5-K16A". THE MONUMENT IS LOCATED ON THE NORTH SIDE OF CENTRAL AVE BETWEEN STANFORD DR AND COLUMBIA DR SE.

NM SPC CENTRAL ZONE GRID:

N: 1485016.971 USFT

E: 1530495.993 USFT

ELEV: 5174.054

AS BUILT INFORMATION

CONTRACTOR

WORK STARTED BY: DATE:

INSPECTOR'S ACCEPTANCE BY: DATE:

FIELD VERIFICATION BY: DATE:

DRAWINGS CORRECTED BY: DATE:

MICRO-FILM INFORMATION

RECORDED BY DATE:

NO.

30% REVIEW

PRELIMINARY
NOT FOR CONSTRUCTION
04/2015

NO.	DATE	REMARKS	BY
		DESIGN	
		DESIGNED BY: XX	DATE: 4/9/2015
		DRAWN BY: XX	DATE: 4/9/2015
		CHECKED BY: XX	DATE: 4/9/2015

CITY OF ALBUQUERQUE
TRANSIT DEPARTMENT
ABQ RIDE

TITLE: CENTRAL AVENUE ALBUQUERQUE RAPID TRANSIT
PERMANENT SIGNING AND STRIPING PLAN

Design Review Committee	City Engineer Approval	Last Design Update	Mo./Day/Yr.	Mo./Day/Yr.

CITY PROJECT NO.	ZONE MAP NO.	SEGMENT NO.	SHEET	OF
631991	K15–K17	S4	130	186

Date: 29 Apr 2015 – 8:18pm User: amgutier
Drawing Name: 0000000000231026/13.00_CAD/13.02_Project_Submittals/Volume 4 – Segment 4 I-25 to Monroe/PS_PL23-32.dwg

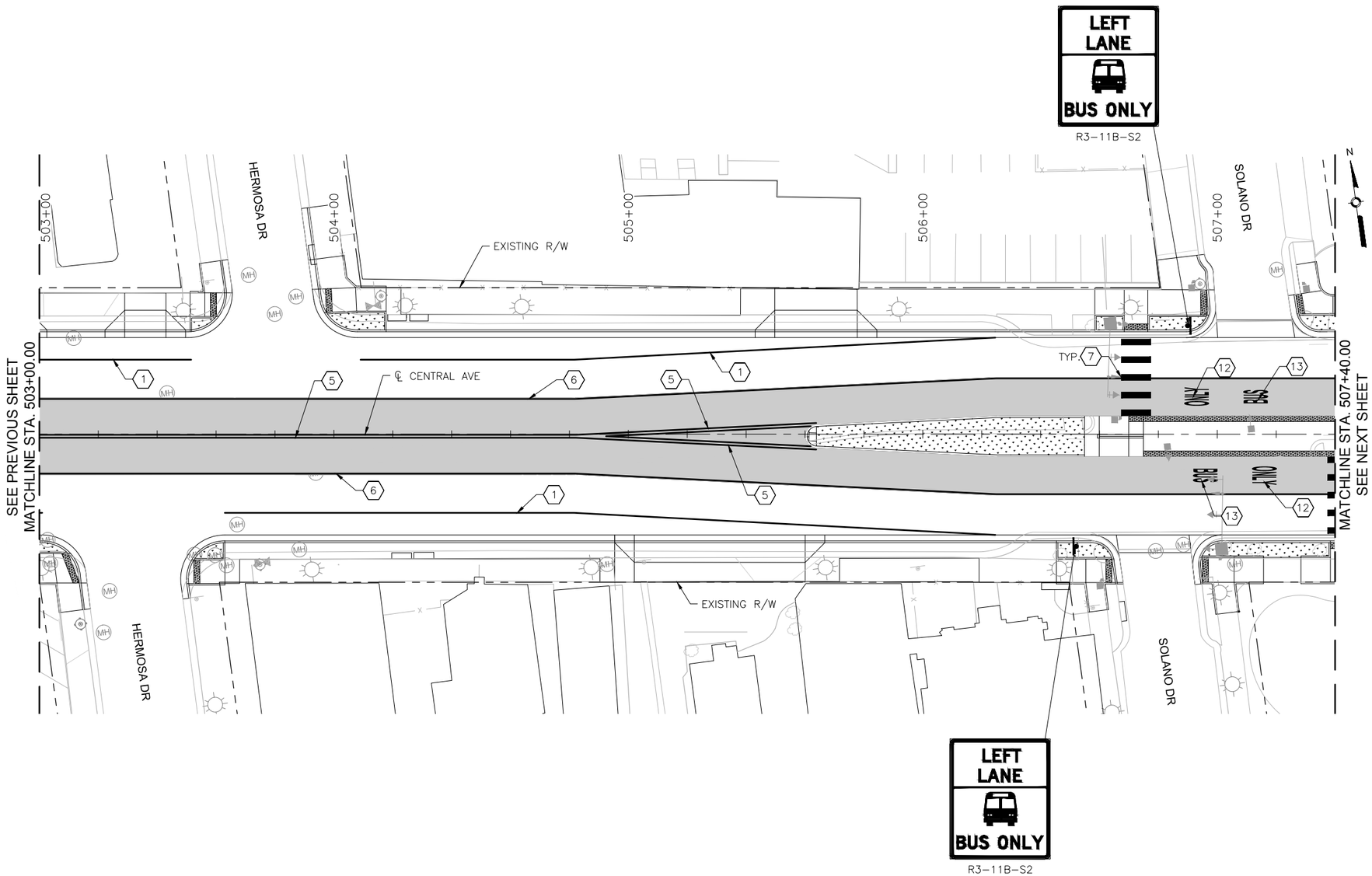

CENTRAL AVE

0 20' 40'

KEYED NOTES

1. INSTALL 4" SOLID WHITE REFLECTORIZED PLASTIC PAVEMENT MARKING
2. INSTALL 4" DASHED WHITE REFLECTORIZED PLASTIC PAVEMENT MARKING
3. INSTALL 4" DOTTED WHITE REFLECTORIZED PLASTIC PAVEMENT MARKING
4. INSTALL 4" DOTTED YELLOW REFLECTORIZED PLASTIC PAVEMENT MARKING
5. INSTALL 4" DOUBLE YELLOW REFLECTORIZED PLASTIC PAVEMENT MARKING
6. INSTALL 8" RUMBLE STRIPE SOLID WHITE, SEE CORRIDOR STANDARD FOR DETAIL
7. INSTALL 24" SOLID WHITE REFLECTORIZED PLASTIC PAVEMENT MARKING
8. INSTALL REFLECTORIZED PLASTIC RIGHT TURN ARROW PAVEMENT MARKING
9. INSTALL REFLECTORIZED PLASTIC LEFT TURN ARROW PAVEMENT MARKING
10. INSTALL REFLECTORIZED PLASTIC LEFT TURN/U-TURN PAVEMENT MARKING
11. INSTALL REFLECTORIZED PLASTIC U-TURN PAVEMENT MARKING
12. INSTALL REFLECTORIZED PLASTIC WORD "ONLY" PAVEMENT MARKING
13. INSTALL REFLECTORIZED PLASTIC WORK "BUS" PAVEMENT MARKING

GENERAL NOTES

1. * SEE SIGNING DETAILS IN CORRIDOR STANDARD FOR SIGN PLACEMENT ON MASTARM

LEGEND

ART – MIXED FLOW TRAFFIC

ART – DEDICATED LANES COLORED CONCRETE

HDR
2155 LOUISIANA BLVD NE, SUITE 9500
ALBUQUERQUE, NM 87110
MAIN: (505) 830-5400
FAX: (505) 830-5454

SURVEY INFORMATION
FIELD NOTES

NO.	BY	DATE

BENCHMARKS
PROJECT PRIMARY BENCHMARK: 5_K16A
A CITY OF ALBUQUERQUE 2 INCH BRASS DISC SET FLUSH IN THE SIDEWALK AND STAMPED "5-K16A". THE MONUMENT IS LOCATED ON THE NORTH SIDE OF CENTRAL AVE BETWEEN STANFORD DR AND COLUMBIA DR SE.
NM SPC CENTRAL ZONE GRID:
N: 1485016.971 USFT
E: 1530495.993 USFT
ELEV: 5174.054

AS BUILT INFORMATION
CONTRACTOR
WORK STARTED BY: DATE:
INSPECTOR'S ACCEPTANCE BY: DATE:
FIELD VERIFICATION BY: DATE:
DRAWINGS CORRECTED BY: DATE:

MICRO-FILM INFORMATION
RECORDED BY DATE:
NO.

30% REVIEW
PRELIMINARY
NOT FOR CONSTRUCTION
04/2015

NO.	DATE	REMARKS	BY
		REVISIONS	
		DESIGN	

DESIGNED BY: XX DATE: 4/9/2015
DRAWN BY: XX DATE: 4/9/2015
CHECKED BY: XX DATE: 4/9/2015

CITY OF ALBUQUERQUE
TRANSIT DEPARTMENT
ABQ RIDE

TITLE: CENTRAL AVENUE ALBUQUERQUE RAPID TRANSIT
PERMANENT SIGNING AND STRIPING PLAN

Design Review Committee	City Engineer Approval	Last Design Update	Mo./Day/Yr.	Mo./Day/Yr.

CITY PROJECT NO.	ZONE MAP NO.	SEGMENT NO.	SHEET	OF
631991	K15-K17	S4	131	186

Date: 29 Apr 2015 - 8:06pm User: amguiler
Drawing Name: PS_PL23-32.dwg

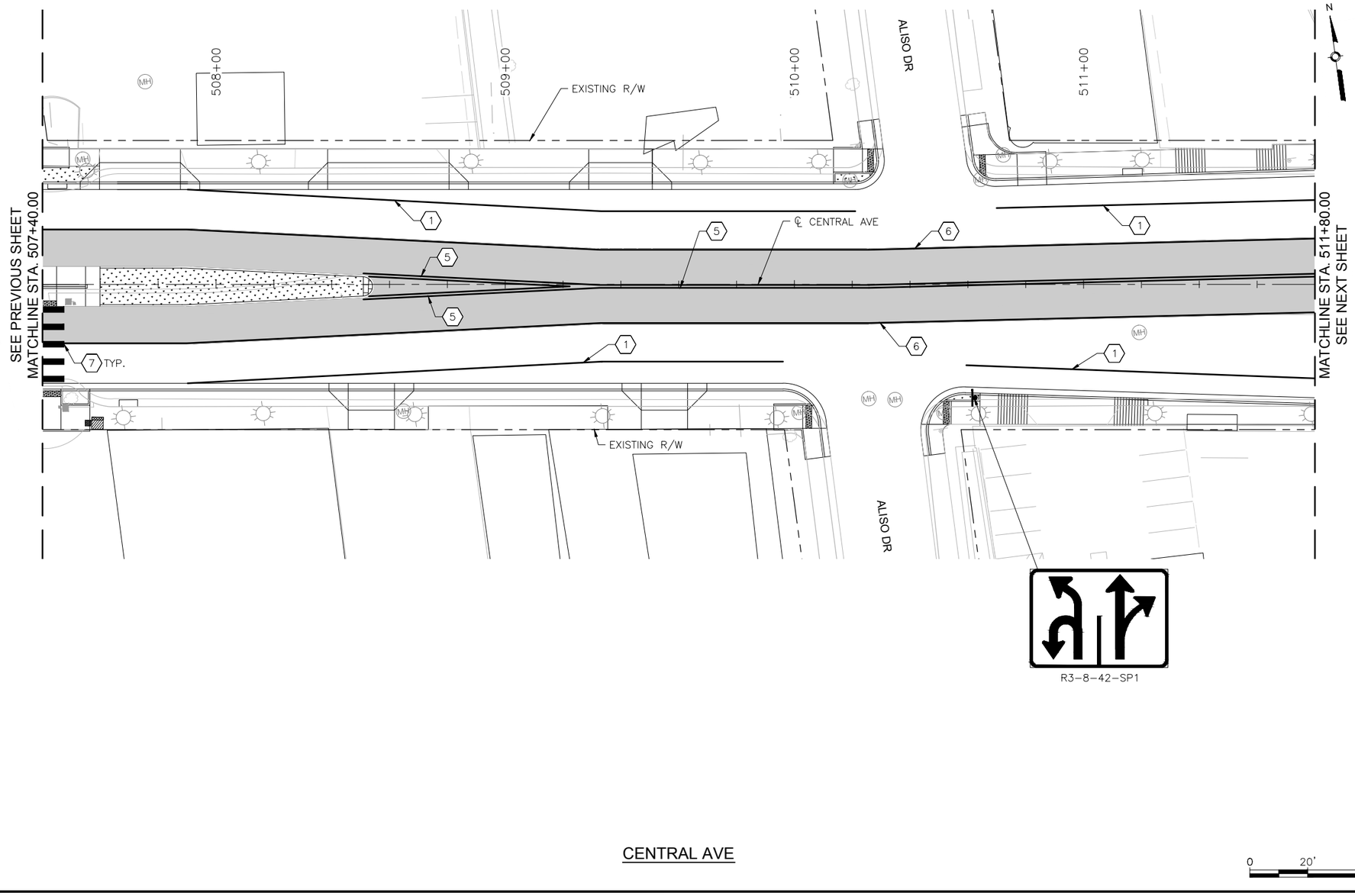

CENTRAL AVE

0 20' 40'

KEYED NOTES

1. INSTALL 4" SOLID WHITE REFLECTORIZED PLASTIC PAVEMENT MARKING
2. INSTALL 4" DASHED WHITE REFLECTORIZED PLASTIC PAVEMENT MARKING
3. INSTALL 4" DOTTED WHITE REFLECTORIZED PLASTIC PAVEMENT MARKING
4. INSTALL 4" DOTTED YELLOW REFLECTORIZED PLASTIC PAVEMENT MARKING
5. INSTALL 4" DOUBLE YELLOW REFLECTORIZED PLASTIC PAVEMENT MARKING
6. INSTALL 8" RUMBLE STRIPE SOLID WHITE, SEE CORRIDOR STANDARD FOR DETAIL
7. INSTALL 24" SOLID WHITE REFLECTORIZED PLASTIC PAVEMENT MARKING
8. INSTALL REFLECTORIZED PLASTIC RIGHT TURN ARROW PAVEMENT MARKING
9. INSTALL REFLECTORIZED PLASTIC LEFT TURN ARROW PAVEMENT MARKING
10. INSTALL REFLECTORIZED PLASTIC LEFT TURN/U-TURN PAVEMENT MARKING
11. INSTALL REFLECTORIZED PLASTIC U-TURN PAVEMENT MARKING
12. INSTALL REFLECTORIZED PLASTIC WORD "ONLY" PAVEMENT MARKING
13. INSTALL REFLECTORIZED PLASTIC WORK "BUS" PAVEMENT MARKING

GENERAL NOTES

1. * SEE SIGNING DETAILS IN CORRIDOR STANDARD FOR SIGN PLACEMENT ON MASTARM

LEGEND

ART – MIXED FLOW TRAFFIC

ART – DEDICATED LANES COLORED CONCRETE

2155 LOUISIANA BLVD NE, SUITE 9500
ALBUQUERQUE, NM 87110
MAIN: (505) 830-5400
FAX: (505) 830-5454

SURVEY INFORMATION

FIELD NOTES

NO.	BY	DATE

BENCHMARKS

PROJECT PRIMARY BENCHMARK: 5_K16A

A CITY OF ALBUQUERQUE 2 INCH BRASS DISC SET FLUSH IN THE SIDEWALK AND STAMPED "5-K16A". THE MONUMENT IS LOCATED ON THE NORTH SIDE OF CENTRAL AVE BETWEEN STANFORD DR AND COLUMBIA DR SE.

NM SPC CENTRAL ZONE GRID:

N: 1485016.971 USFT

E: 1530495.993 USFT

ELLEV: 5174.054

AS BUILT INFORMATION

CONTRACTOR

WORK STARTED BY: DATE:

INSPECTOR'S ACCEPTANCE BY: DATE:

FIELD VERIFICATION BY: DATE:

DRAWINGS CORRECTED BY: DATE:

MICRO-FILM INFORMATION

RECORDED BY DATE:

NO.

30% REVIEW

PRELIMINARY
NOT FOR CONSTRUCTION
04/2015

NO.	DATE	REMARKS	BY

REVISIONS

DESIGN

DESIGNED BY: XX DATE: 8/9/2015

DRAWN BY: XX DATE: 8/9/2015

CHECKED BY: XX DATE: 8/9/2015

CITY OF ALBUQUERQUE
TRANSIT DEPARTMENT
ABQ RIDE

TITLE: CENTRAL AVENUE ALBUQUERQUE RAPID TRANSIT

PERMANENT SIGNING AND STRIPING PLAN

Design Review Committee	City Engineer Approval	Last Design Update	Mo./Day/Yr.	Mo./Day/Yr.

CITY PROJECT NO.	ZONE MAP NO.	SEGMENT NO.	SHEET	OF
631991	K15–K17	S4	132	186

Date: 29 Apr 2015 – 8:06pm User: amgutier
Drawing Name: PS_PL23-32.dwg

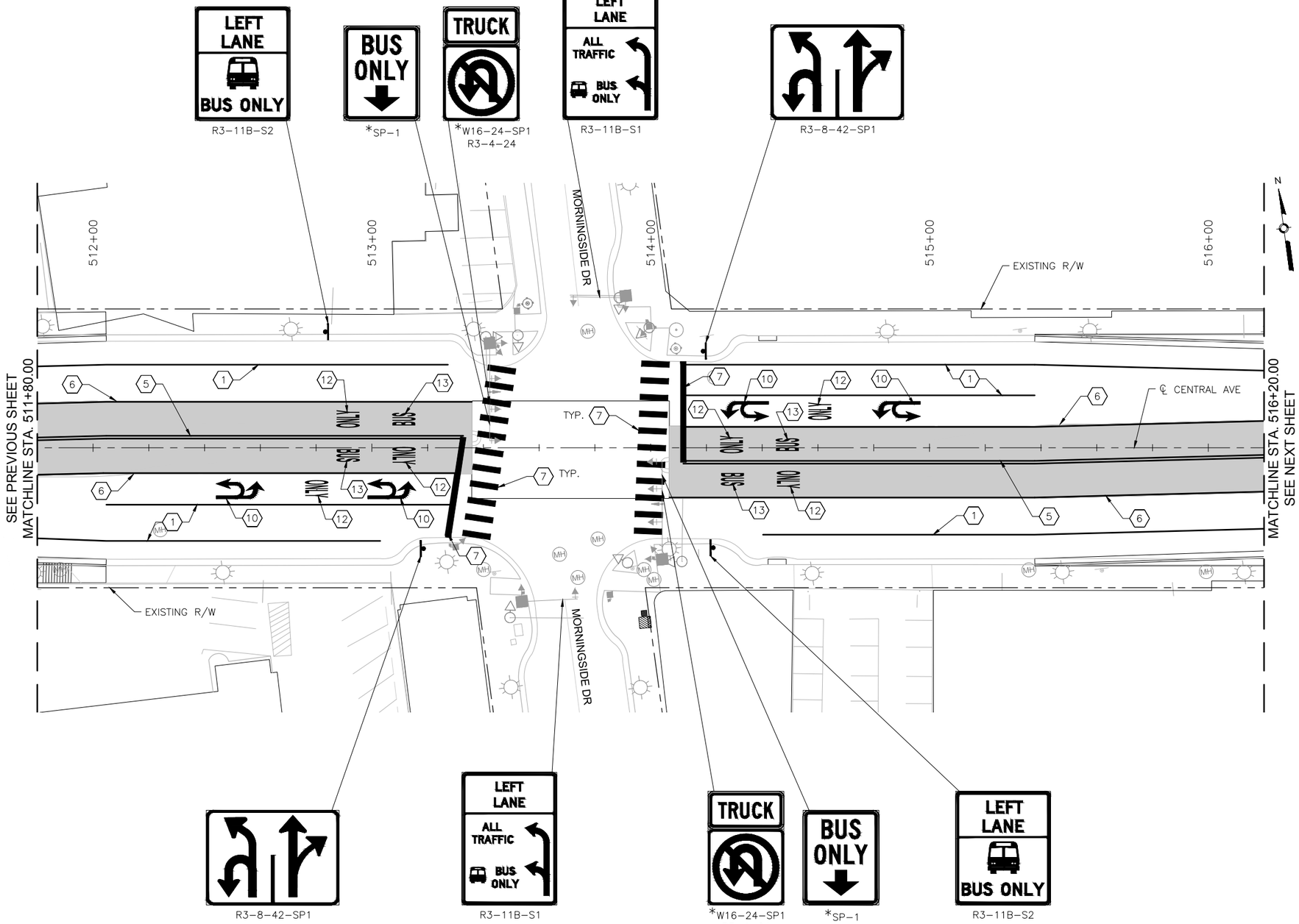

CENTRAL AVE

KEYED NOTES

1. INSTALL 4" SOLID WHITE REFLECTORIZED PLASTIC PAVEMENT MARKING
2. INSTALL 4" DASHED WHITE REFLECTORIZED PLASTIC PAVEMENT MARKING
3. INSTALL 4" DOTTED WHITE REFLECTORIZED PLASTIC PAVEMENT MARKING
4. INSTALL 4" DOTTED YELLOW REFLECTORIZED PLASTIC PAVEMENT MARKING
5. INSTALL 4" DOUBLE YELLOW REFLECTORIZED PLASTIC PAVEMENT MARKING
6. INSTALL 8" RUMBLE STRIPE SOLID WHITE, SEE CORRIDOR STANDARD FOR DETAIL
7. INSTALL 24" SOLID WHITE REFLECTORIZED PLASTIC PAVEMENT MARKING
8. INSTALL REFLECTORIZED PLASTIC RIGHT TURN ARROW PAVEMENT MARKING
9. INSTALL REFLECTORIZED PLASTIC LEFT TURN ARROW PAVEMENT MARKING
10. INSTALL REFLECTORIZED PLASTIC LEFT TURN/U-TURN PAVEMENT MARKING
11. INSTALL REFLECTORIZED PLASTIC U-TURN PAVEMENT MARKING
12. INSTALL REFLECTORIZED PLASTIC WORD "ONLY" PAVEMENT MARKING
13. INSTALL REFLECTORIZED PLASTIC WORK "BUS" PAVEMENT MARKING

GENERAL NOTES

1. * SEE SIGNING DETAILS IN CORRIDOR STANDARD FOR SIGN PLACEMENT ON MASTARM

LEGEND

ART – MIXED FLOW TRAFFIC

ART – DEDICATED LANES COLORED CONCRETE

2155 LOUISIANA BLVD NE, SUITE 9500
ALBUQUERQUE, NM 87110
MAIN: (505) 830-5400
FAX: (505) 830-5454

SURVEY INFORMATION

FIELD NOTES

NO.	BY	DATE

BENCHMARKS

PROJECT PRIMARY BENCHMARK: 5_K16A
A CITY OF ALBUQUERQUE 2 INCH BRASS DISC SET FLUSH IN THE SIDEWALK AND STAMPED "5-K16A". THE MONUMENT IS LOCATED ON THE NORTH SIDE OF CENTRAL AVE BETWEEN STANFORD DR AND COLUMBIA DR SE.
NM SPC CENTRAL ZONE GRID:
N: 1485016.971 USFT
E: 1530495.993 USFT
ELEV: 5174.054

AS BUILT INFORMATION

CONTRACTOR
WORK STARTED BY: DATE:
INSPECTOR'S ACCEPTANCE BY: DATE:
FIELD VERIFICATION BY: DATE:
DRAWINGS CORRECTED BY: DATE:

MICRO-FILM INFORMATION

RECORDED BY DATE:
NO.

30% REVIEW

PRELIMINARY
NOT FOR CONSTRUCTION
04/2015

NO.	DATE	REMARKS	BY

REVISIONS

DESIGN

DESIGNED BY: XX DATE: 5/30/2015
DRAWN BY: XX DATE: 5/30/2015
CHECKED BY: XX DATE: 5/30/2015

CITY OF ALBUQUERQUE
TRANSIT DEPARTMENT
ABQ RIDE

TITLE: CENTRAL AVENUE ALBUQUERQUE RAPID TRANSIT
PERMANENT SIGNING AND STRIPING PLAN

Design Review Committee	City Engineer Approval	Last Design Update	Mo./Day/Yr.	Mo./Day/Yr.

CITY PROJECT NO.	ZONE MAP NO.	SEGMENT NO.	SHEET	OF
631991	K15-K17	S4	133	186

Date: 29 Apr 2015 - 8:07pm User: amgutier
Drawing Name: PS_PL23-32.dwg

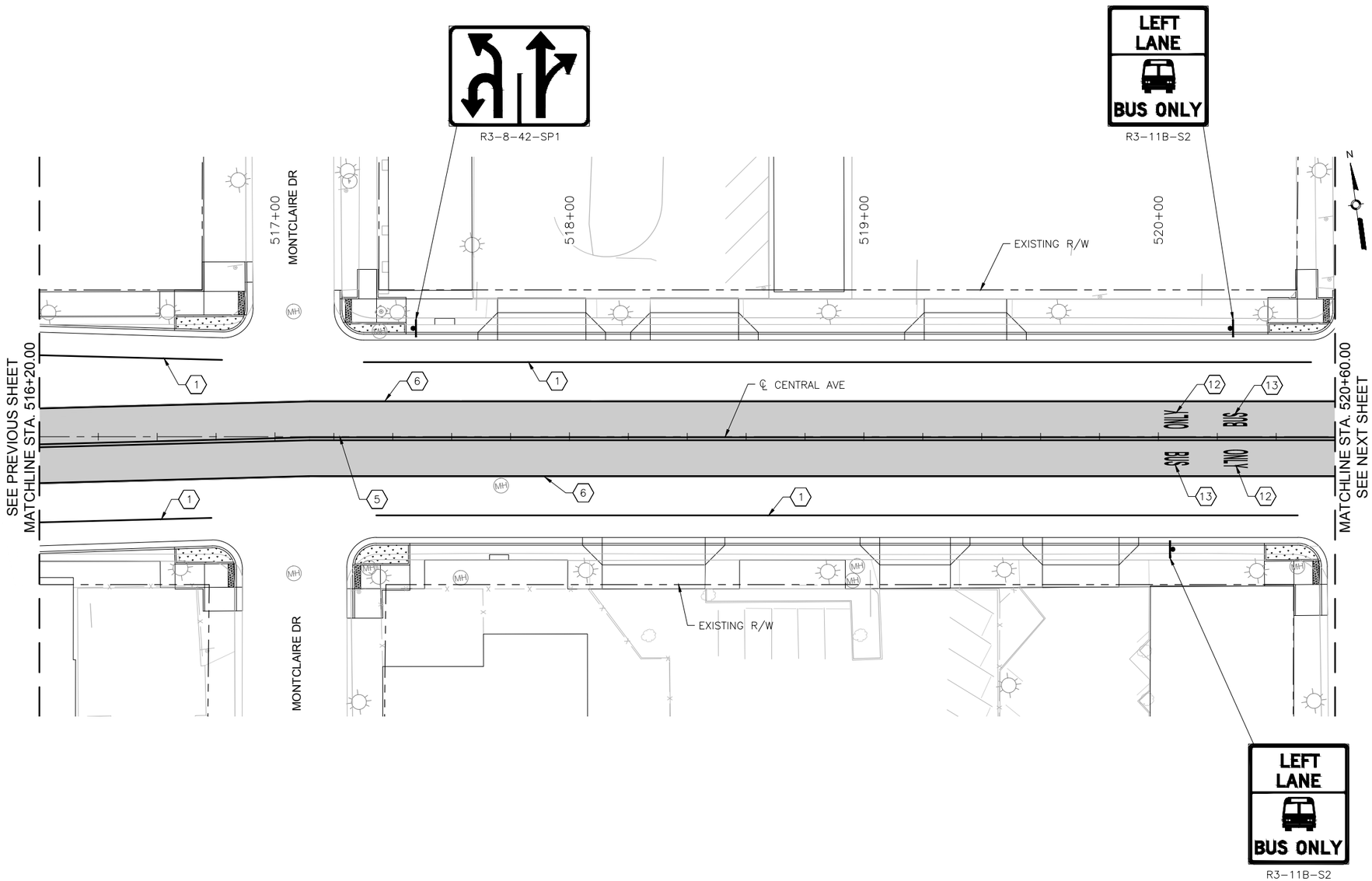

CENTRAL AVE

0 20' 40'

KEYED NOTES

1. INSTALL 4" SOLID WHITE REFLECTORIZED PLASTIC PAVEMENT MARKING
2. INSTALL 4" DASHED WHITE REFLECTORIZED PLASTIC PAVEMENT MARKING
3. INSTALL 4" DOTTED WHITE REFLECTORIZED PLASTIC PAVEMENT MARKING
4. INSTALL 4" DOTTED YELLOW REFLECTORIZED PLASTIC PAVEMENT MARKING
5. INSTALL 4" DOUBLE YELLOW REFLECTORIZED PLASTIC PAVEMENT MARKING
6. INSTALL 8" RUMBLE STRIPE SOLID WHITE, SEE CORRIDOR STANDARD FOR DETAIL
7. INSTALL 24" SOLID WHITE REFLECTORIZED PLASTIC PAVEMENT MARKING
8. INSTALL REFLECTORIZED PLASTIC RIGHT TURN ARROW PAVEMENT MARKING
9. INSTALL REFLECTORIZED PLASTIC LEFT TURN ARROW PAVEMENT MARKING
10. INSTALL REFLECTORIZED PLASTIC LEFT TURN/U-TURN PAVEMENT MARKING
11. INSTALL REFLECTORIZED PLASTIC U-TURN PAVEMENT MARKING
12. INSTALL REFLECTORIZED PLASTIC WORD "ONLY" PAVEMENT MARKING
13. INSTALL REFLECTORIZED PLASTIC WORK "BUS" PAVEMENT MARKING

GENERAL NOTES

1. * SEE SIGNING DETAILS IN CORRIDOR STANDARD FOR SIGN PLACEMENT ON MASTARM

LEGEND

ART – MIXED FLOW TRAFFIC

ART – DEDICATED LANES COLORED CONCRETE

2155 LOUISIANA BLVD NE, SUITE 9500
ALBUQUERQUE, NM 87110
MAIN: (505) 830-5400
FAX: (505) 830-5454

SURVEY INFORMATION

FIELD NOTES

NO.	BY	DATE

BENCHMARKS

PROJECT PRIMARY BENCHMARK: 5_K16A
A CITY OF ALBUQUERQUE 2 INCH BRASS DISC SET FLUSH IN THE SIDEWALK AND STAMPED "5-K16A". THE MONUMENT IS LOCATED ON THE NORTH SIDE OF CENTRAL AVE BETWEEN STANFORD DR AND COLUMBIA DR SE.
NM SPC CENTRAL ZONE GRID:
N: 1485016.971 USFT
E: 1530495.993 USFT
ELEV: 5174.054

AS BUILT INFORMATION

CONTRACTOR
WORK STARTED BY: DATE:
INSPECTOR'S ACCEPTANCE BY: DATE:
FIELD VERIFICATION BY: DATE:
DRAWINGS CORRECTED BY: DATE:

MICRO-FILM INFORMATION

RECORDED BY DATE:
NO.

30% REVIEW

PRELIMINARY
NOT FOR CONSTRUCTION
04/2015

NO.	DATE	REMARKS	BY
		REVISIONS	
		DESIGN	
		DESIGNED BY: XX	DATE: 4/9/2015
		DRAWN BY: XX	DATE: 4/9/2015
		CHECKED BY: XX	DATE: 4/9/2015

CITY OF ALBUQUERQUE
TRANSIT DEPARTMENT
ABQ RIDE

TITLE: CENTRAL AVENUE ALBUQUERQUE RAPID TRANSIT
PERMANENT SIGNING AND STRIPING PLAN

Design Review Committee	City Engineer Approval	Last Design Update	Mo./Day/Yr.	Mo./Day/Yr.

CITY PROJECT NO.	ZONE MAP NO.	SEGMENT NO.	SHEET	OF
631991	K15-K17	S4	134	186

Date: 29 Apr 2015 - 8:07pm User: amgutier
Drawing Name: PS_Pl23-32.dwg

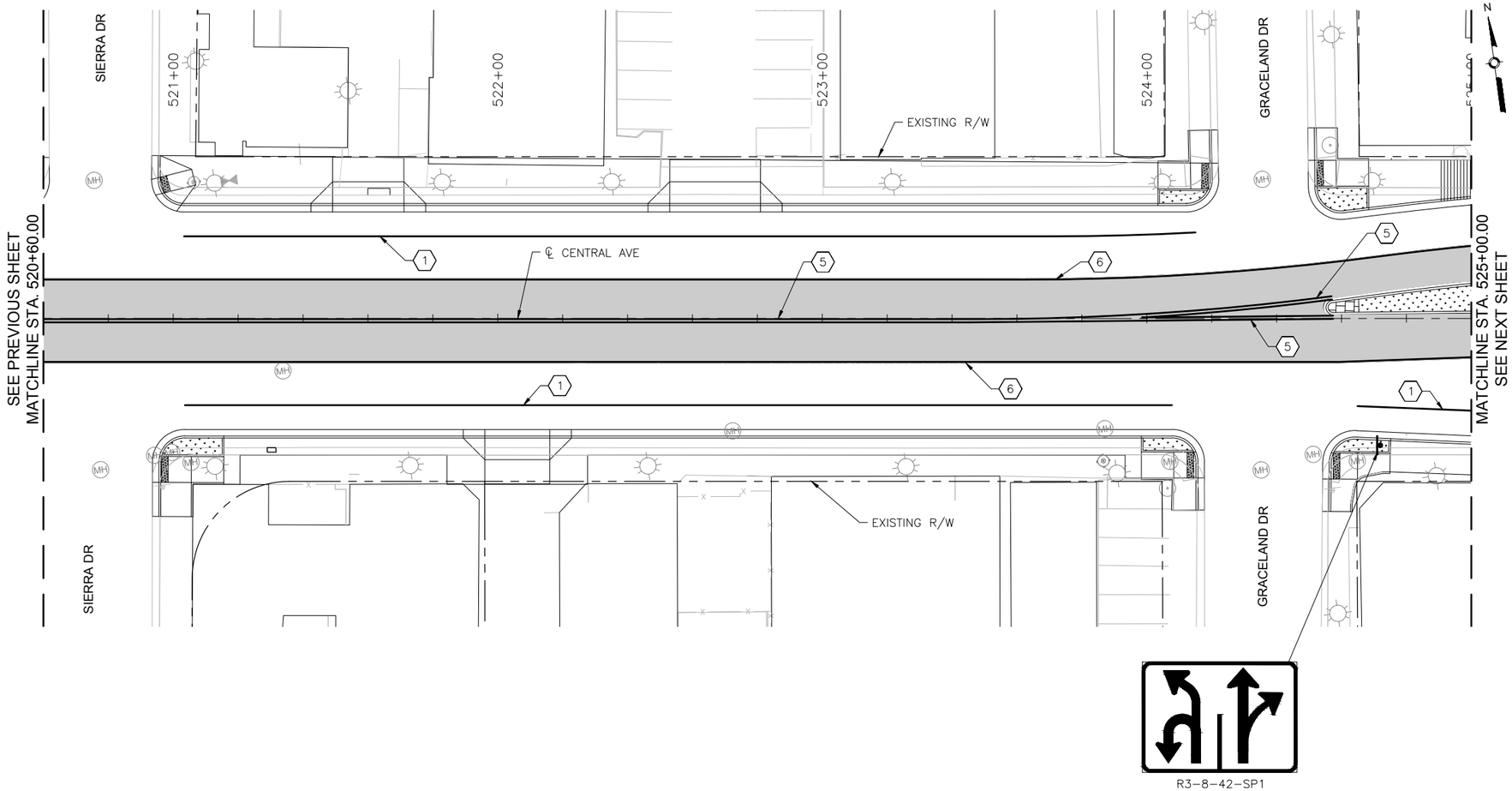

R3-8-42-SP1

CENTRAL AVE

0 20' 40'

KEYED NOTES

1. INSTALL 4" SOLID WHITE REFLECTORIZED PLASTIC PAVEMENT MARKING
2. INSTALL 4" DASHED WHITE REFLECTORIZED PLASTIC PAVEMENT MARKING
3. INSTALL 4" DOTTED WHITE REFLECTORIZED PLASTIC PAVEMENT MARKING
4. INSTALL 4" DOTTED YELLOW REFLECTORIZED PLASTIC PAVEMENT MARKING
5. INSTALL 4" DOUBLE YELLOW REFLECTORIZED PLASTIC PAVEMENT MARKING
6. INSTALL 8" RUMBLE STRIPE SOLID WHITE. SEE CORRIDOR STANDARD FOR DETAIL
7. INSTALL 24" SOLID WHITE REFLECTORIZED PLASTIC PAVEMENT MARKING
8. INSTALL REFLECTORIZED PLASTIC RIGHT TURN ARROW PAVEMENT MARKING
9. INSTALL REFLECTORIZED PLASTIC LEFT TURN ARROW PAVEMENT MARKING
10. INSTALL REFLECTORIZED PLASTIC LEFT TURN/U-TURN PAVEMENT MARKING
11. INSTALL REFLECTORIZED PLASTIC U-TURN PAVEMENT MARKING
12. INSTALL REFLECTORIZED PLASTIC WORD "ONLY" PAVEMENT MARKING
13. INSTALL REFLECTORIZED PLASTIC WORK "BUS" PAVEMENT MARKING

GENERAL NOTES

1. * SEE SIGNING DETAILS IN CORRIDOR STANDARD FOR SIGN PLACEMENT ON MASTARM

LEGEND

ART – MIXED FLOW TRAFFIC

ART – DEDICATED LANES COLORED CONCRETE

2155 LOUISIANA BLVD NE, SUITE 9500
ALBUQUERQUE, NM 87110
MAIN: (505) 830-5400
FAX: (505) 830-5454

SURVEY INFORMATION

FIELD NOTES

NO.	BY	DATE

BENCHMARKS

PROJECT PRIMARY BENCHMARK: 5_K16A

A CITY OF ALBUQUERQUE 2 INCH BRASS DISC SET FLUSH IN THE SIDEWALK AND STAMPED "5-K16A". THE MONUMENT IS LOCATED ON THE NORTH SIDE OF CENTRAL AVE BETWEEN STANFORD DR AND COLUMBIA DR SE.

NM SPC CENTRAL ZONE GRID:

N: 1485016.971 USFT

E: 1530495.993 USFT

ELEV: 5174.054

AS BUILT INFORMATION

CONTRACTOR

WORK STARTED BY: DATE:

INSPECTOR'S ACCEPTANCE BY: DATE:

FIELD VERIFICATION BY: DATE:

DRAWINGS CORRECTED BY: DATE:

MICRO-FILM INFORMATION

RECORDED BY DATE:

NO.

30% REVIEW

PRELIMINARY
NOT FOR CONSTRUCTION
04/2015

NO.	DATE	BY	REMARKS
			REVISIONS
			DESIGN
			DESIGNED BY: XX DATE: 4/9/2015
			DRAWN BY: XX DATE: 4/9/2015
			CHECKED BY: XX DATE: 4/9/2015

ABQRIDE

CITY OF ALBUQUERQUE
TRANSIT DEPARTMENT
ABQ RIDE

TITLE: CENTRAL AVENUE ALBUQUERQUE RAPID TRANSIT
PERMANENT SIGNING AND STRIPING PLAN

Design Review Committee	City Engineer Approval	Last Design Update	Mo./Day/Yr.	Mo./Day/Yr.

CITY PROJECT NO.	ZONE MAP NO.	SEGMENT NO.	SHEET	OF
631991	K15-K17	S4	135	186

Date: 29 Apr 2015 — 8:07pm User: amgutier
Drawing Name: PS_PL23-32.dwg

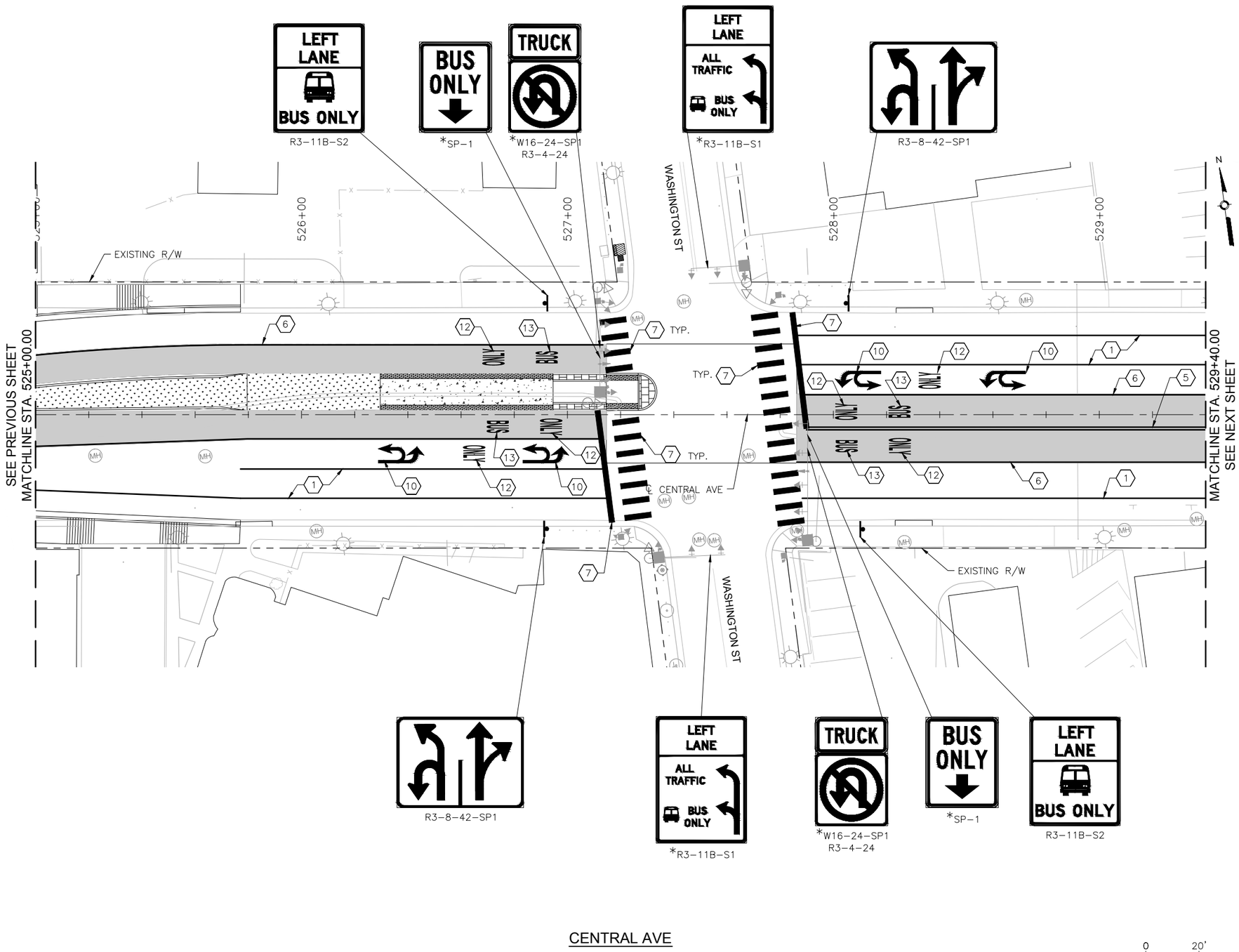

KEYED NOTES

1. INSTALL 4" SOLID WHITE REFLECTORIZED PLASTIC PAVEMENT MARKING
2. INSTALL 4" DASHED WHITE REFLECTORIZED PLASTIC PAVEMENT MARKING
3. INSTALL 4" DOTTED WHITE REFLECTORIZED PLASTIC PAVEMENT MARKING
4. INSTALL 4" DOTTED YELLOW REFLECTORIZED PLASTIC PAVEMENT MARKING
5. INSTALL 4" DOUBLE YELLOW REFLECTORIZED PLASTIC PAVEMENT MARKING
6. INSTALL 8" RUMBLE STRIPE SOLID WHITE, SEE CORRIDOR STANDARD FOR DETAIL
7. INSTALL 24" SOLID WHITE REFLECTORIZED PLASTIC PAVEMENT MARKING
8. INSTALL REFLECTORIZED PLASTIC RIGHT TURN ARROW PAVEMENT MARKING
9. INSTALL REFLECTORIZED PLASTIC LEFT TURN ARROW PAVEMENT MARKING
10. INSTALL REFLECTORIZED PLASTIC LEFT TURN/U-TURN PAVEMENT MARKING
11. INSTALL REFLECTORIZED PLASTIC U-TURN PAVEMENT MARKING
12. INSTALL REFLECTORIZED PLASTIC WORD "ONLY" PAVEMENT MARKING
13. INSTALL REFLECTORIZED PLASTIC WORK "BUS" PAVEMENT MARKING

GENERAL NOTES

1. * SEE SIGNING DETAILS IN CORRIDOR STANDARD FOR SIGN PLACEMENT ON MASTARM

LEGEND

ART – MIXED FLOW TRAFFIC

ART – DEDICATED LANES COLORED CONCRETE

2155 LOUISIANA BLVD NE, SUITE 9500
ALBUQUERQUE, NM 87110
MAIN: (505) 830-5400
FAX: (505) 830-5454

SURVEY INFORMATION

FIELD NOTES

NO.	BY	DATE

AS BUILT INFORMATION

CONTRACTOR

WORK STARTED BY: DATE:

INSPECTOR'S ACCEPTANCE BY: DATE:

FIELD VERIFICATION BY: DATE:

DRAWINGS CORRECTED BY: DATE:

BENCHMARKS

PROJECT PRIMARY BENCHMARK: 5_K16A

A CITY OF ALBUQUERQUE 2 INCH BRASS DISC SET FLUSH IN THE SIDEWALK AND STAMPED "5-K16A". THE MONUMENT IS LOCATED ON THE NORTH SIDE OF CENTRAL AVE BETWEEN STANFORD DR AND COLUMBIA DR SE.

NM SPC CENTRAL ZONE GRID:

N: 1485016.971 USFT

E: 1530495.993 USFT

ELEV: 5174.054

MICRO-FILM INFORMATION

RECORDED BY DATE:

NO.

30% REVIEW

PRELIMINARY
NOT FOR CONSTRUCTION
04/2015

NO.	DATE	REMARKS	BY
		REVISIONS	
		DESIGN	
		DESIGNED BY: XX	DATE: 4/9/2015
		DRAWN BY: XX	DATE: 4/9/2015
		CHECKED BY: XX	DATE: 4/9/2015

CITY OF ALBUQUERQUE
TRANSIT DEPARTMENT
ABQ RIDE

TITLE: CENTRAL AVENUE ALBUQUERQUE RAPID TRANSIT
PERMANENT SIGNING AND STRIPING PLAN

Design Review Committee	City Engineer Approval	Last Design Update	Mo./Day/Yr.	Mo./Day/Yr.

CITY PROJECT NO.	ZONE MAP NO.	SEGMENT NO.	SHEET	OF
631991	K15–K17	S4	136	186

Date: 29 Apr 2015 – 8:08pm User: amgutier
Drawing Name: PS_PL23-32.dwg

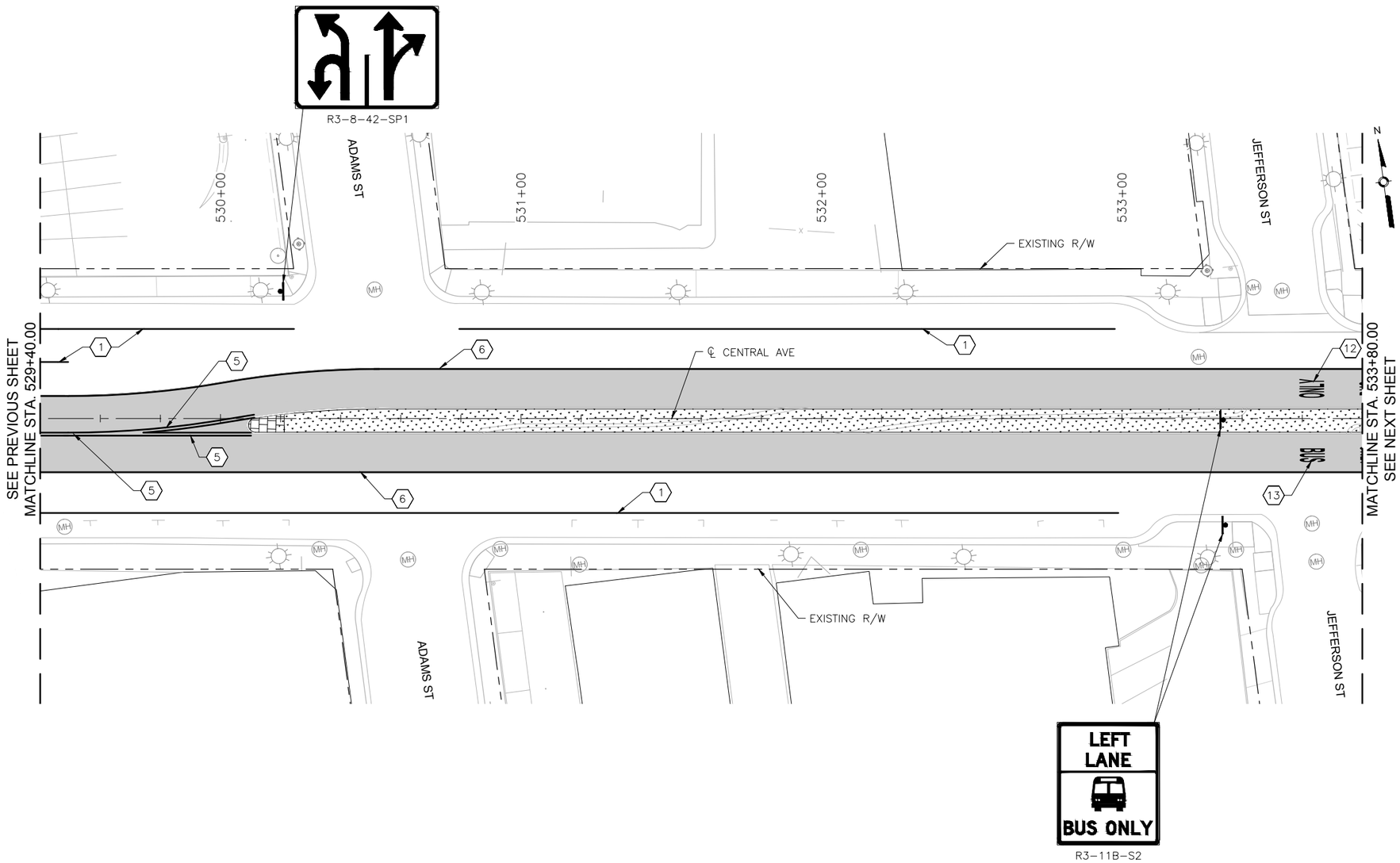

KEYED NOTES

1. INSTALL 4" SOLID WHITE REFLECTORIZED PLASTIC PAVEMENT MARKING
2. INSTALL 4" DASHED WHITE REFLECTORIZED PLASTIC PAVEMENT MARKING
3. INSTALL 4" DOTTED WHITE REFLECTORIZED PLASTIC PAVEMENT MARKING
4. INSTALL 4" DOTTED YELLOW REFLECTORIZED PLASTIC PAVEMENT MARKING
5. INSTALL 4" DOUBLE YELLOW REFLECTORIZED PLASTIC PAVEMENT MARKING
6. INSTALL 8" RUMBLE STRIPE SOLID WHITE, SEE CORRIDOR STANDARD FOR DETAIL
7. INSTALL 24" SOLID WHITE REFLECTORIZED PLASTIC PAVEMENT MARKING
8. INSTALL REFLECTORIZED PLASTIC RIGHT TURN ARROW PAVEMENT MARKING
9. INSTALL REFLECTORIZED PLASTIC LEFT TURN ARROW PAVEMENT MARKING
10. INSTALL REFLECTORIZED PLASTIC LEFT TURN/U-TURN PAVEMENT MARKING
11. INSTALL REFLECTORIZED PLASTIC U-TURN PAVEMENT MARKING
12. INSTALL REFLECTORIZED PLASTIC WORD "ONLY" PAVEMENT MARKING
13. INSTALL REFLECTORIZED PLASTIC WORK "BUS" PAVEMENT MARKING

GENERAL NOTES

1. * SEE SIGNING DETAILS IN CORRIDOR STANDARD FOR SIGN PLACEMENT ON MASTARM

LEGEND

ART – MIXED FLOW TRAFFIC

ART – DEDICATED LANES COLORED CONCRETE

HDR
2155 LOUISIANA BLVD NE, SUITE 9500
ALBUQUERQUE, NM 87110
MAIN: (505) 830-5400
FAX: (505) 830-5454

SURVEY INFORMATION

FIELD NOTES

NO.	BY	DATE

BENCHMARKS

PROJECT PRIMARY BENCHMARK: 5_K16A

A CITY OF ALBUQUERQUE 2 INCH BRASS DISC SET FLUSH IN THE SIDEWALK AND STAMPED "5-K16A". THE MONUMENT IS LOCATED ON THE NORTH SIDE OF CENTRAL AVE BETWEEN STANFORD DR AND COLUMBIA DR SE.

NM SPC CENTRAL ZONE GRID:

N: 1485016.971 USFT

E: 1530495.993 USFT

ELEV: 5174.054

AS BUILT INFORMATION

CONTRACTOR

WORK STARTED BY: DATE:

INSPECTOR'S ACCEPTANCE BY DATE:

FIELD VERIFICATION BY DATE:

DRAWINGS CORRECTED BY DATE:

MICRO-FILM INFORMATION

RECORDED BY DATE:

NO.

30% REVIEW

PRELIMINARY
NOT FOR CONSTRUCTION
04/2015

NO.	DATE	REMARKS	BY

REVISIONS

DESIGN

DESIGNED BY: XX DATE: 4/29/2015

DRAWN BY: XX DATE: 4/29/2015

CHECKED BY: XX DATE: 4/29/2015

CITY OF ALBUQUERQUE
TRANSIT DEPARTMENT
ABQ RIDE

TITLE: CENTRAL AVENUE ALBUQUERQUE RAPID TRANSIT
PERMANENT SIGNING AND STRIPING PLAN

Design Review Committee	City Engineer Approval	Last Design Update	Mo./Day/Yr.	Mo./Day/Yr.

CITY PROJECT NO.	ZONE MAP NO.	SEGMENT NO.	SHEET	OF
631991	K15-K17	S4	137	186

Date: 29 Apr 2015 - 8:08am User: amgutier
Drawing Name: PS_PL23-32.dwg

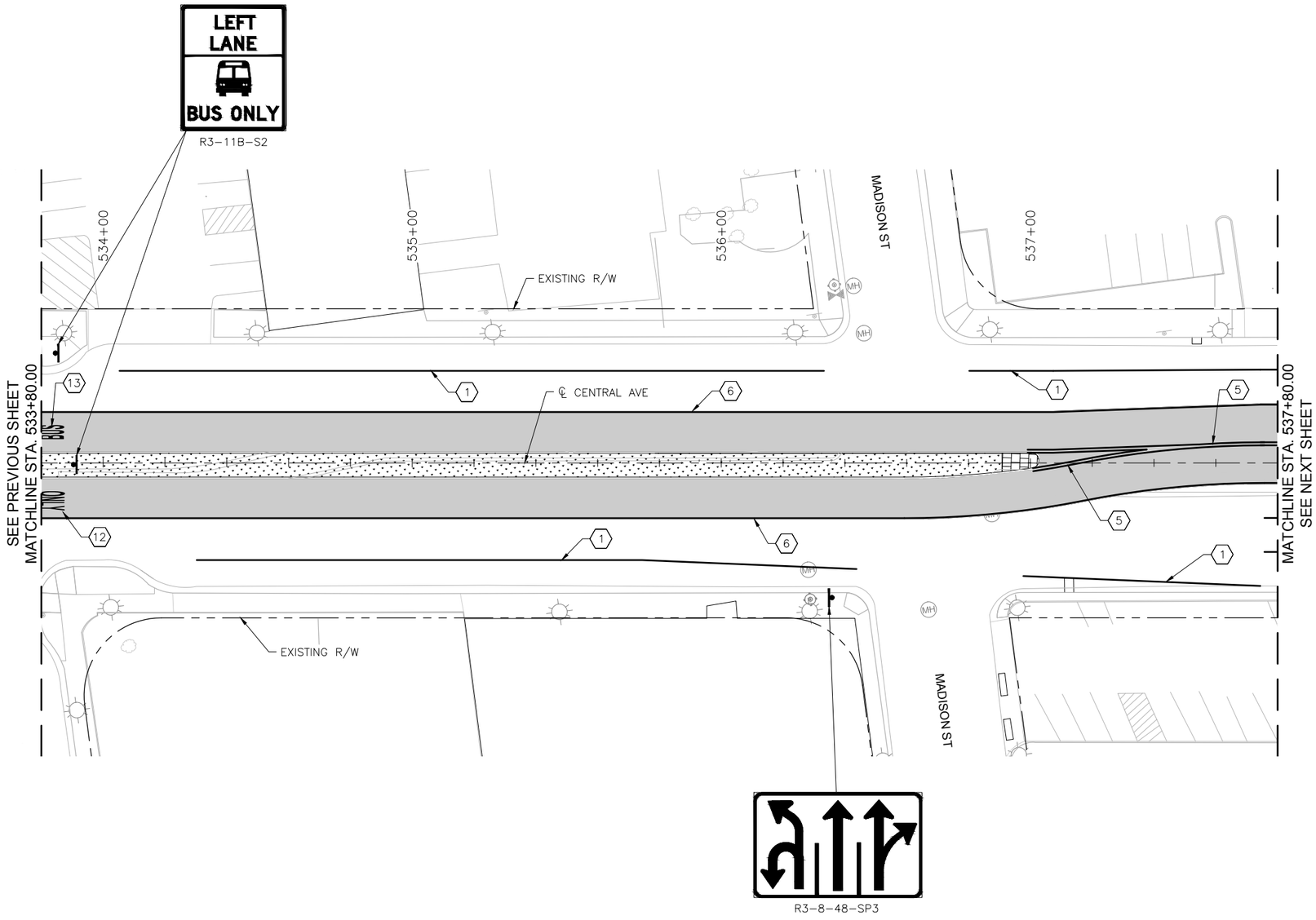

CENTRAL AVE

0 20' 40'

KEYED NOTES

1. INSTALL 4" SOLID WHITE REFLECTORIZED PLASTIC PAVEMENT MARKING
2. INSTALL 4" DASHED WHITE REFLECTORIZED PLASTIC PAVEMENT MARKING
3. INSTALL 4" DOTTED WHITE REFLECTORIZED PLASTIC PAVEMENT MARKING
4. INSTALL 4" DOTTED YELLOW REFLECTORIZED PLASTIC PAVEMENT MARKING
5. INSTALL 4" DOUBLE YELLOW REFLECTORIZED PLASTIC PAVEMENT MARKING
6. INSTALL 8" RUMBLE STRIPE SOLID WHITE, SEE CORRIDOR STANDARD FOR DETAIL
7. INSTALL 24" SOLID WHITE REFLECTORIZED PLASTIC PAVEMENT MARKING
8. INSTALL REFLECTORIZED PLASTIC RIGHT TURN ARROW PAVEMENT MARKING
9. INSTALL REFLECTORIZED PLASTIC LEFT TURN ARROW PAVEMENT MARKING
10. INSTALL REFLECTORIZED PLASTIC LEFT TURN/U-TURN PAVEMENT MARKING
11. INSTALL REFLECTORIZED PLASTIC U-TURN PAVEMENT MARKING
12. INSTALL REFLECTORIZED PLASTIC WORD "ONLY" PAVEMENT MARKING
13. INSTALL REFLECTORIZED PLASTIC WORK "BUS" PAVEMENT MARKING

GENERAL NOTES

1. * SEE SIGNING DETAILS IN CORRIDOR STANDARD FOR SIGN PLACEMENT ON MASTARM

LEGEND

ART – MIXED FLOW TRAFFIC

ART – DEDICATED LANES COLORED CONCRETE

2155 LOUISIANA BLVD NE, SUITE 9500
ALBUQUERQUE, NM 87110
MAIN: (505) 830-5400
FAX: (505) 830-5454

SURVEY INFORMATION

FIELD NOTES

NO.	BY	DATE

BENCHMARKS

PROJECT PRIMARY BENCHMARK: 5_K16A
A CITY OF ALBUQUERQUE 2 INCH BRASS DISC SET FLUSH IN THE SIDEWALK AND STAMPED "5-K16A". THE MONUMENT IS LOCATED ON THE NORTH SIDE OF CENTRAL AVE BETWEEN STANFORD DR AND COLUMBIA DR SE.
NM SPC CENTRAL ZONE GRID:
N: 1485016.971 USFT
E: 1530495.993 USFT
ELLEV: 5174.054

AS BUILT INFORMATION

CONTRACTOR
WORK STARTED BY: DATE:
INSPECTOR'S ACCEPTANCE BY: DATE:
FIELD VERIFICATION BY: DATE:
DRAWINGS CORRECTED BY: DATE:

MICRO-FILM INFORMATION

RECORDED BY DATE:
NO.

30% REVIEW

PRELIMINARY
NOT FOR CONSTRUCTION
04/2015

NO.	DATE	REMARKS	BY

REVISIONS

DESIGN

DESIGNED BY: XX DATE: 3/9/2015
DRAWN BY: XX DATE: 3/9/2015
CHECKED BY: XX DATE: 3/9/2015

CITY OF ALBUQUERQUE
TRANSIT DEPARTMENT
ABQ RIDE

TITLE: CENTRAL AVENUE ALBUQUERQUE RAPID TRANSIT
PERMANENT SIGNING AND STRIPING PLAN

Design Review Committee	City Engineer Approval	Last Design Update	Mo./Day/Yr.	Mo./Day/Yr.

CITY PROJECT NO.	ZONE MAP NO.	SEGMENT NO.	SHEET	OF
631991	K15–K17	S4	138	186

Date: 29 Apr 2015 - 8:18pm User: amguiter
Drawing Name: 0000000002231026/13.00_CAD/13.02_Project_Submittals/Volume 4 - Segment 4 I-25 to Monroe/PS_PL23-32.dwg

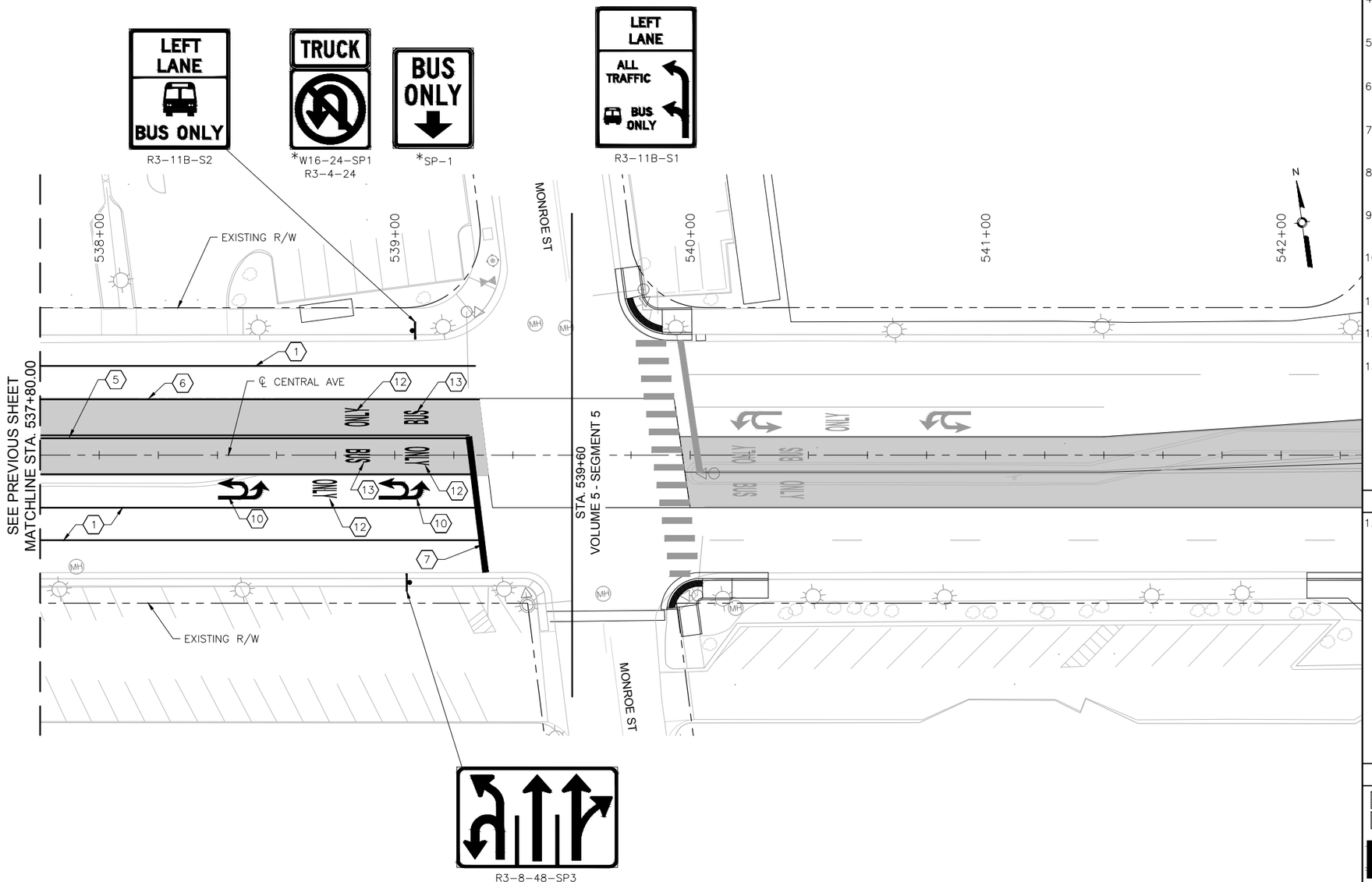

KEYED NOTES

1. INSTALL 4" SOLID WHITE REFLECTORIZED PLASTIC PAVEMENT MARKING
2. INSTALL 4" DASHED WHITE REFLECTORIZED PLASTIC PAVEMENT MARKING
3. INSTALL 4" DOTTED WHITE REFLECTORIZED PLASTIC PAVEMENT MARKING
4. INSTALL 4" DOTTED YELLOW REFLECTORIZED PLASTIC PAVEMENT MARKING
5. INSTALL 4" DOUBLE YELLOW REFLECTORIZED PLASTIC PAVEMENT MARKING
6. INSTALL 8" RUMBLE STRIPE SOLID WHITE. SEE CORRIDOR STANDARD FOR DETAIL
7. INSTALL 24" SOLID WHITE REFLECTORIZED PLASTIC PAVEMENT MARKING
8. INSTALL REFLECTORIZED PLASTIC RIGHT TURN ARROW PAVEMENT MARKING
9. INSTALL REFLECTORIZED PLASTIC LEFT TURN ARROW PAVEMENT MARKING
10. INSTALL REFLECTORIZED PLASTIC LEFT TURN/U-TURN PAVEMENT MARKING
11. INSTALL REFLECTORIZED PLASTIC U-TURN PAVEMENT MARKING
12. INSTALL REFLECTORIZED PLASTIC WORD "ONLY" PAVEMENT MARKING
13. INSTALL REFLECTORIZED PLASTIC WORK "BUS" PAVEMENT MARKING

GENERAL NOTES

1. * SEE SIGNING DETAILS IN CORRIDOR STANDARD FOR SIGN PLACEMENT ON MASTARM

LEGEND

ART – MIXED FLOW TRAFFIC

ART – DEDICATED LANES COLORED CONCRETE

HDR
2155 LOUISIANA BLVD NE, SUITE 9500
ALBUQUERQUE, NM 87110
MAIN: (505) 830-5400
FAX: (505) 830-5454

AS BUILT INFORMATION

CONTRACTOR

WORK STAKED BY — DATE:

INSPECTOR'S ACCEPTANCE BY — DATE:

FIELD VERIFICATION BY — DATE:

DRAWINGS CORRECTED BY — DATE:

MICRO-FILM INFORMATION

RECORDED BY — DATE:

NO.

BENCHMARKS

PROJECT PRIMARY BENCHMARK: 5_K16A

A CITY OF ALBUQUERQUE 2 INCH BRASS DISC SET FLUSH IN THE SIDEWALK AND STAMPED "5-K16A". THE MONUMENT IS LOCATED ON THE NORTH SIDE OF CENTRAL AVE BETWEEN STANFORD DR AND COLUMBIA DR SE.

NM SPC CENTRAL ZONE GRID:

N: 1485016.971 USFT

E: 1530495.993 USFT

ELEV: 5174.054

SURVEY INFORMATION

FIELD NOTES

NO.	BY	DATE

30% REVIEW

PRELIMINARY
NOT FOR CONSTRUCTION
04/2015

REVISIONS

NO.	DATE	REMARKS	BY

DESIGN

DESIGNED BY: XX — DATE: 4/9/2015

DRAWN BY: XX — DATE: 4/9/2015

CHECKED BY: XX — DATE: 4/9/2015

ABQRIDE

CITY OF ALBUQUERQUE
TRANSIT DEPARTMENT
ABQ RIDE

TITLE: CENTRAL AVENUE ALBUQUERQUE RAPID TRANSIT
PERMANENT SIGNING AND STRIPING PLAN

Design Review Committee	City Engineer Approval	Last Design Update	Mo./Day/Yr.	Mo./Day/Yr.

CITY PROJECT NO.	ZONE MAP NO.	SEGMENT NO.	SHEET	OF
631991	K15-K17	S4	139	186

Date: 29 Apr 2015 – 8:19pm User: amgutier
Drawing Name: 0000000000231026/13.00_CAD/13.02_Project_Submittals/Volume 4 – Segment 4 I-25 to Monroe/PS_PL23-32.dwg

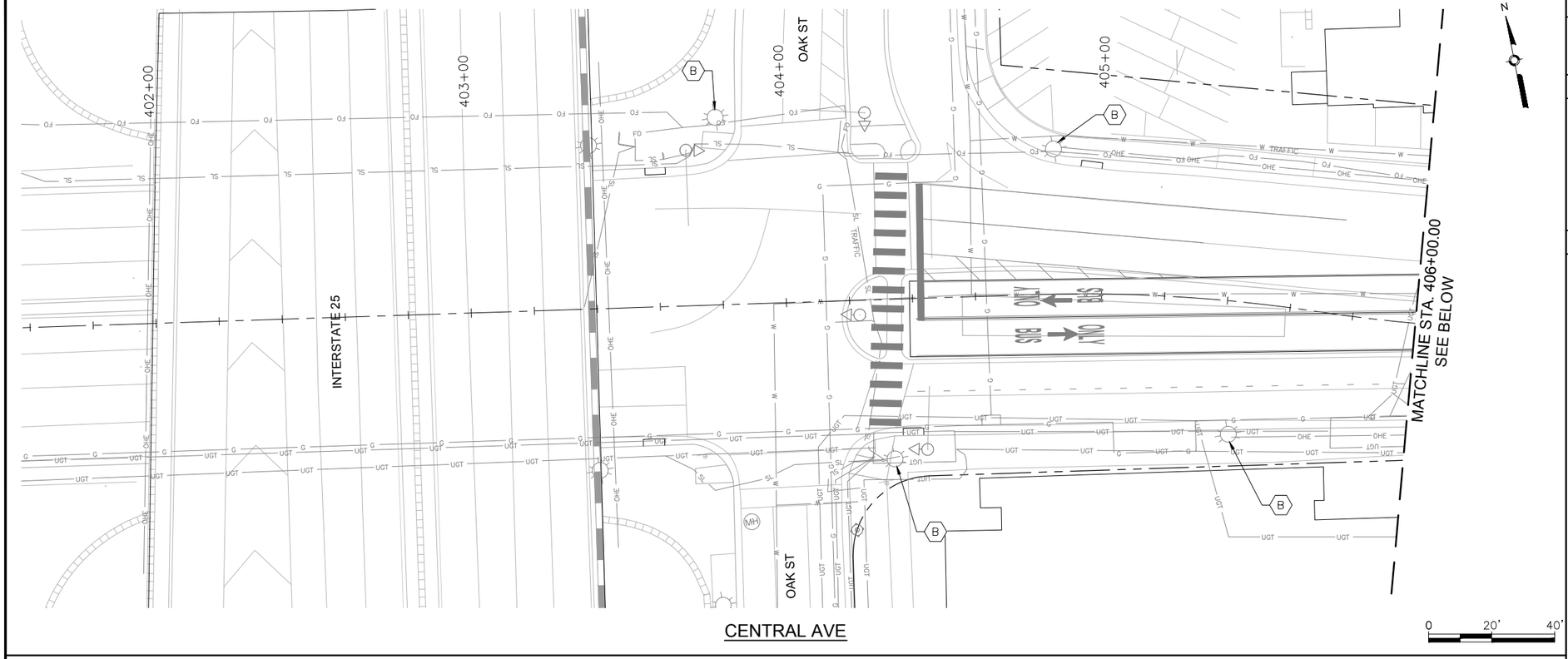

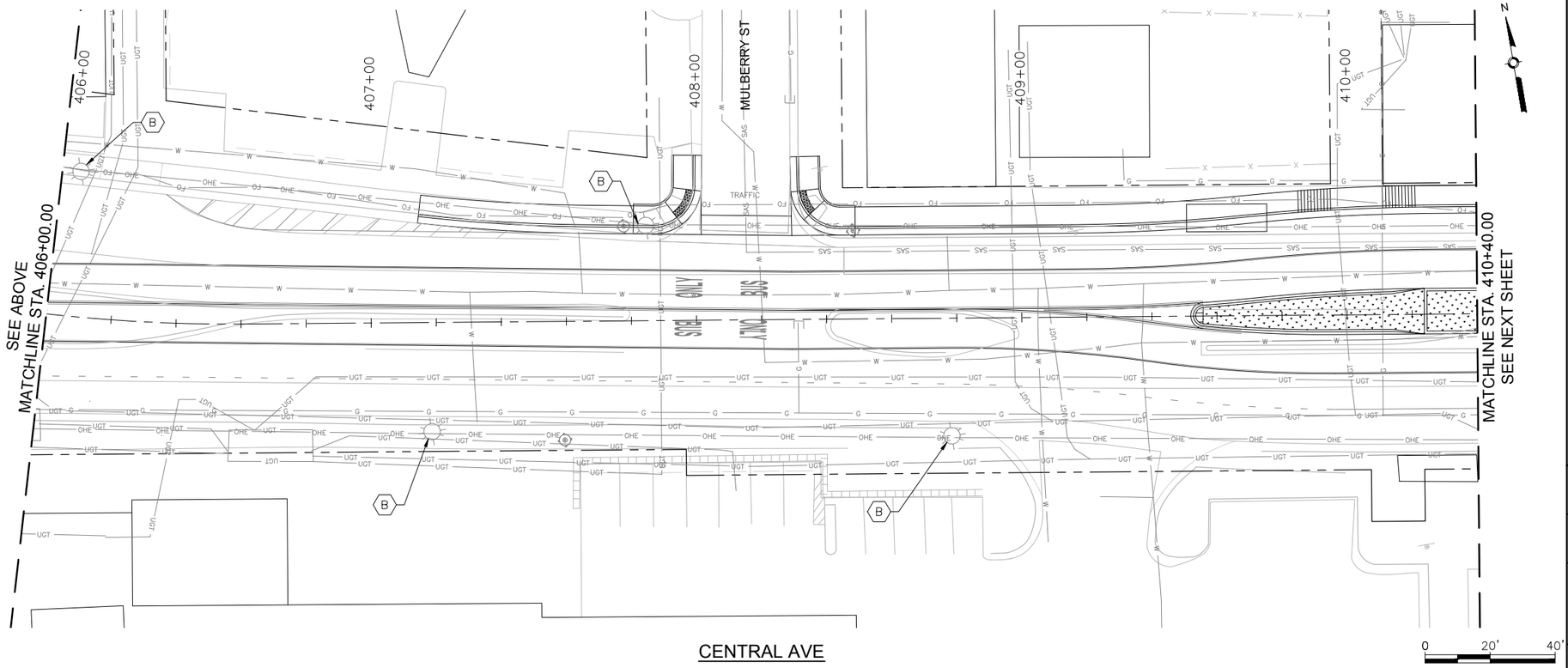

GENERAL NOTES

1.

KEYED NOTES

A. REMOVE AND SALVAGE EXISTING STREET LIGHT
B. EXISTING STREET LIGHT TO REMAIN IN PLACE
C. INSTALL NEW STREET LIGHT POLE AND LUMINAIRE

LEGEND

THIS

THAT

AS BUILT INFORMATION

CONTRACTOR
WORK INSPECTOR'S — DATE:
ACCEPTANCE BY — DATE:
FIELD VERIFICATION BY — DATE:
DRAWINGS CORRECTED BY — DATE:

MICRO-FILM INFORMATION

RECORDED BY — DATE:
NO.

BENCHMARKS

PROJECT PRIMARY BENCHMARK: 5_K16A
A CITY OF ALBUQUERQUE 2 INCH BRASS DISC SET FLUSH IN THE SIDEWALK AND STAMPED "5-K16A". THE MONUMENT IS LOCATED ON THE NORTH SIDE OF CENTRAL AVE BETWEEN STANFORD DR AND COLUMBIA DR SE.
NM SPC CENTRAL ZONE GRID:
N: 1485016.971 USFT
E: 1530495.993 USFT
ELEV: 5174.054

SURVEY INFORMATION

FIELD NOTES

NO.	BY	DATE

PRELIMINARY
NOT FOR CONSTRUCTION
04/2015

NO.	DATE	REMARKS	BY

REVISIONS

DESIGN

DESIGNED BY: ARG/RC — DATE: 4/9/2015
DRAWN BY: ARG/RC — DATE: 4/9/2015
CHECKED BY: MG — DATE: 4/9/2015

2155 LOUISIANA BLVD NE, SUITE 9500
ALBUQUERQUE, NM 87110
MAIN: (505) 830-5400
FAX: (505) 830-5454

ABQ RIDE

CITY OF ALBUQUERQUE
TRANSIT DEPARTMENT
ABQ RIDE

TITLE: CENTRAL AVENUE ALBUQUERQUE RAPID TRANSIT
LIGHTING PLAN

Design Review Committee	City Engineer Approval	Last Design Update	Mo./Day/Yr.	Mo./Day/Yr.

CITY PROJECT NO.	ZONE MAP NO.	SEGMENT NO.	SHEET	OF
631991	K15-K17	S4	140	186

Date: 29 Apr 2015 - 6:59pm User: amguiler
Drawing Name: 000000000231026/13.00_CAD/13.02_Project_Submittals/Volume 4 - Segment 4 I-25 to Monroe/LT_PL01-05.dwg

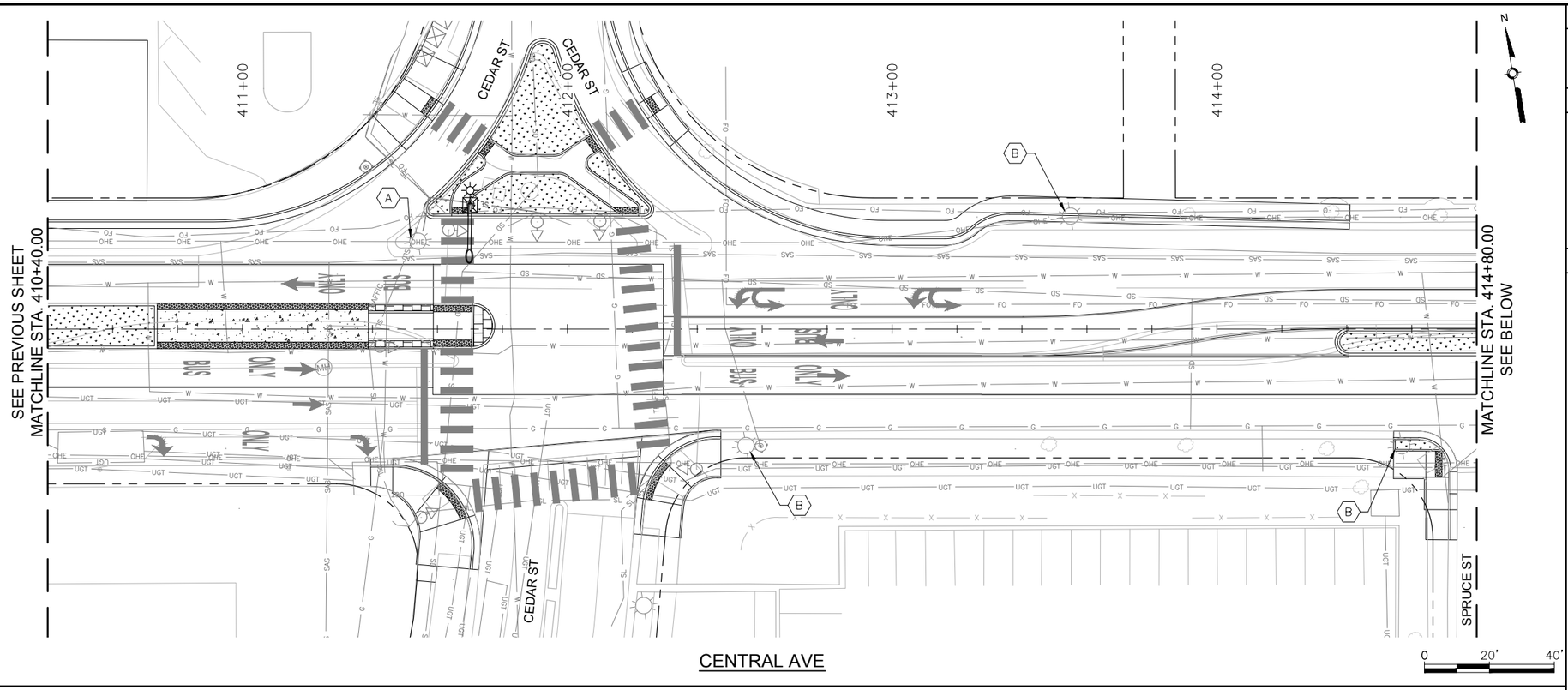

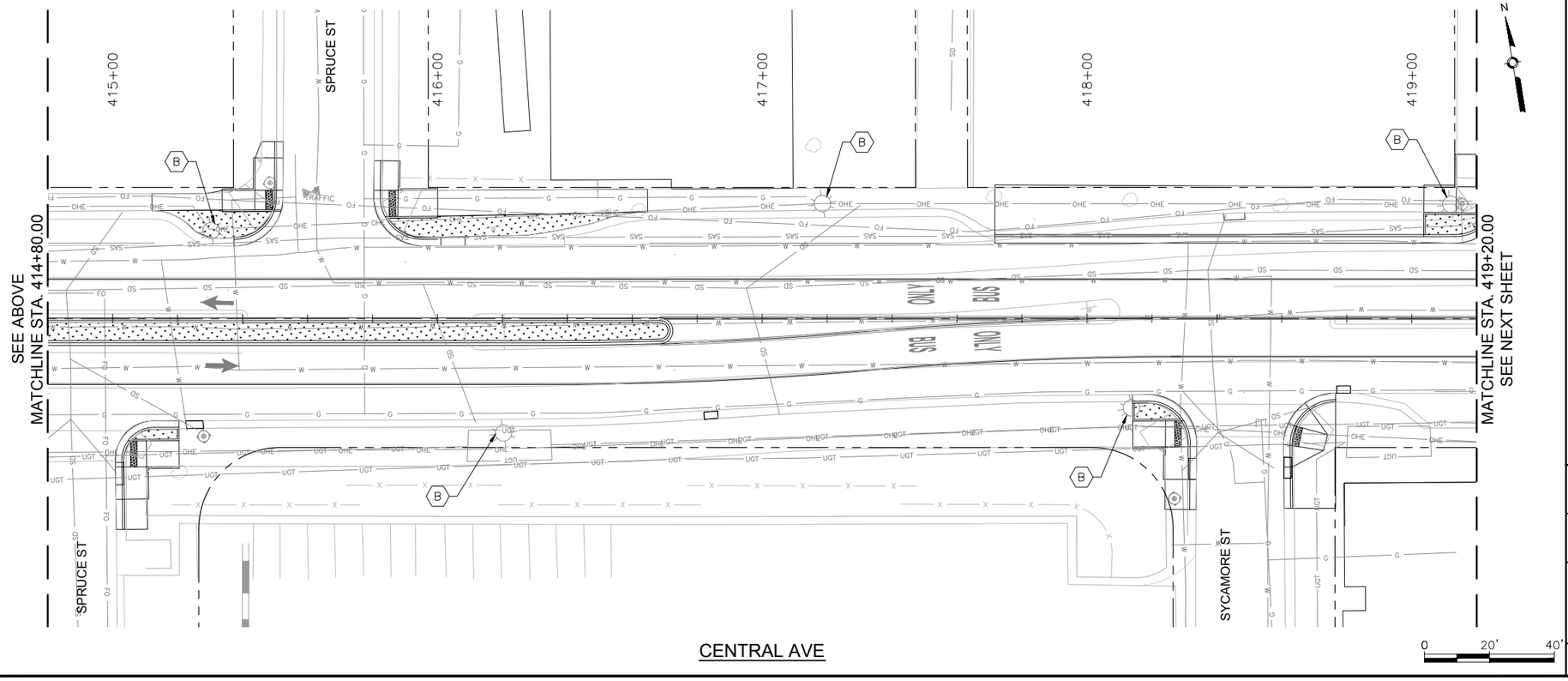

GENERAL NOTES

1.

KEYED NOTES

A. REMOVE AND SALVAGE EXISTING STREET LIGHT
B. EXISTING STREET LIGHT TO REMAIN IN PLACE
C. INSTALL NEW STREET LIGHT POLE AND LUMINAIRE

LEGEND

THIS

THAT

SURVEY INFORMATION

FIELD NOTES

NO.	BY	DATE

BENCHMARKS

PROJECT PRIMARY BENCHMARK: 5_K16A
A CITY OF ALBUQUERQUE 2 INCH BRASS DISC SET FLUSH IN THE SIDEWALK AND STAMPED "5-K16A". THE MONUMENT IS LOCATED ON THE NORTH SIDE OF CENTRAL AVE BETWEEN STANFORD DR AND COLUMBIA DR SE.
NM SPC CENTRAL ZONE GRID:
N: 1485016.971 USFT
E: 1530495.993 USFT
ELEV: 5174.054

AS BUILT INFORMATION

CONTRACTOR
WORK STARTED BY: DATE:
INSPECTOR'S ACCEPTANCE BY DATE:
FIELD VERIFICATION BY DATE:
DRAWINGS CORRECTED BY DATE:

MICRO-FILM INFORMATION

RECORDED BY DATE:
NO.

PRELIMINARY
NOT FOR CONSTRUCTION
04/2015

NO.	DATE	REMARKS	BY
		REVISIONS	
		DESIGN	
		DESIGNED BY: ARG/RC	DATE: 4/9/2015
		DRAWN BY: ARG/RC	DATE: 4/9/2015
		CHECKED BY: MG	DATE: 4/9/2015

2155 LOUISIANA BLVD NE, SUITE 9500
ALBUQUERQUE, NM 87110
MAIN: (505) 830-5400
FAX: (505) 830-5454

CITY OF ALBUQUERQUE
TRANSIT DEPARTMENT
ABQ RIDE

TITLE: CENTRAL AVENUE ALBUQUERQUE RAPID TRANSIT
LIGHTING PLAN

Design Review Committee	City Engineer Approval	Last Design Update	Mo./Day/Yr.	Mo./Day/Yr.

CITY PROJECT NO.	ZONE MAP NO.	SEGMENT NO.	SHEET	OF
631991	K15-K17	S4	141	186

Date: 29 Apr 2015 - 6:59pm User: amguller
Drawing Name: 000000000231026/13.00_CAD/13.02_Project_Submittals/Volume 4 - Segment 4 I-25 to Monroe/LT_PL01-05.dwg

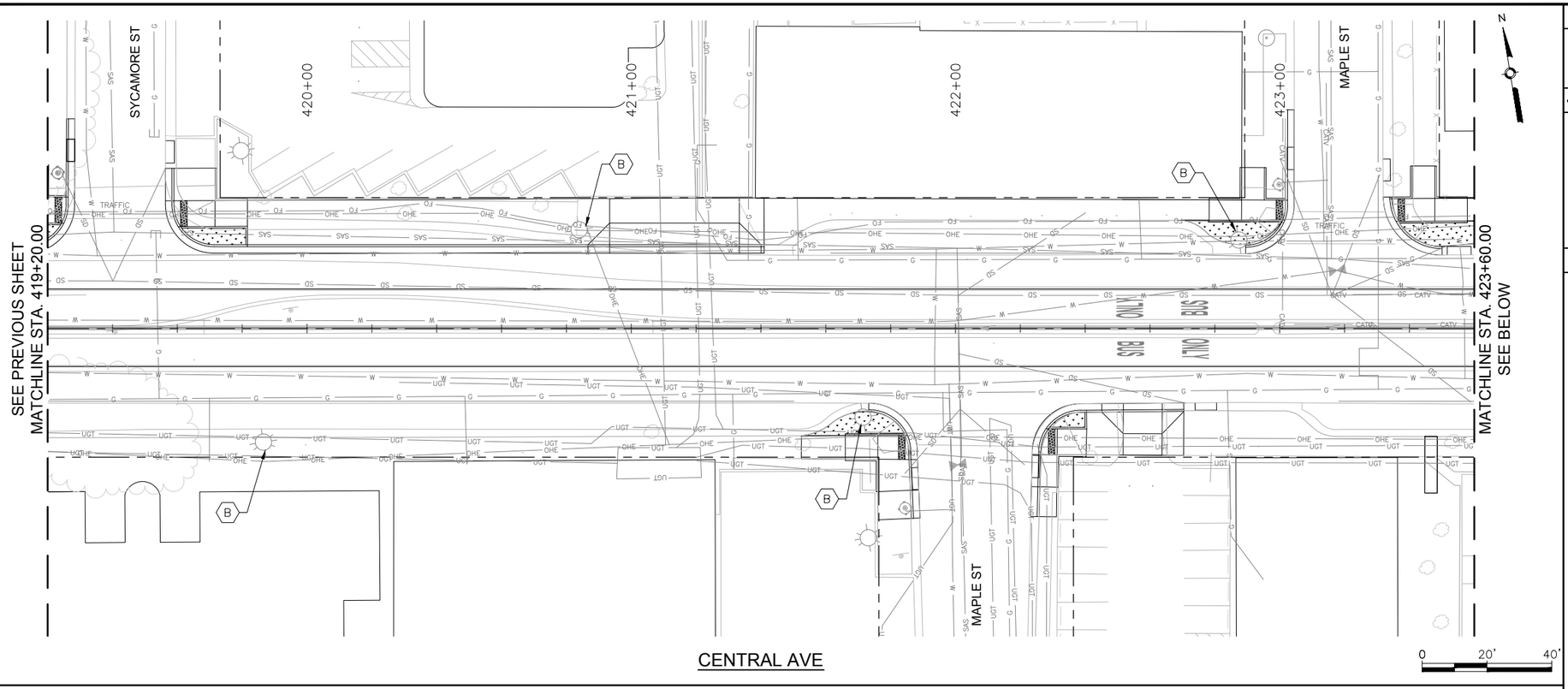

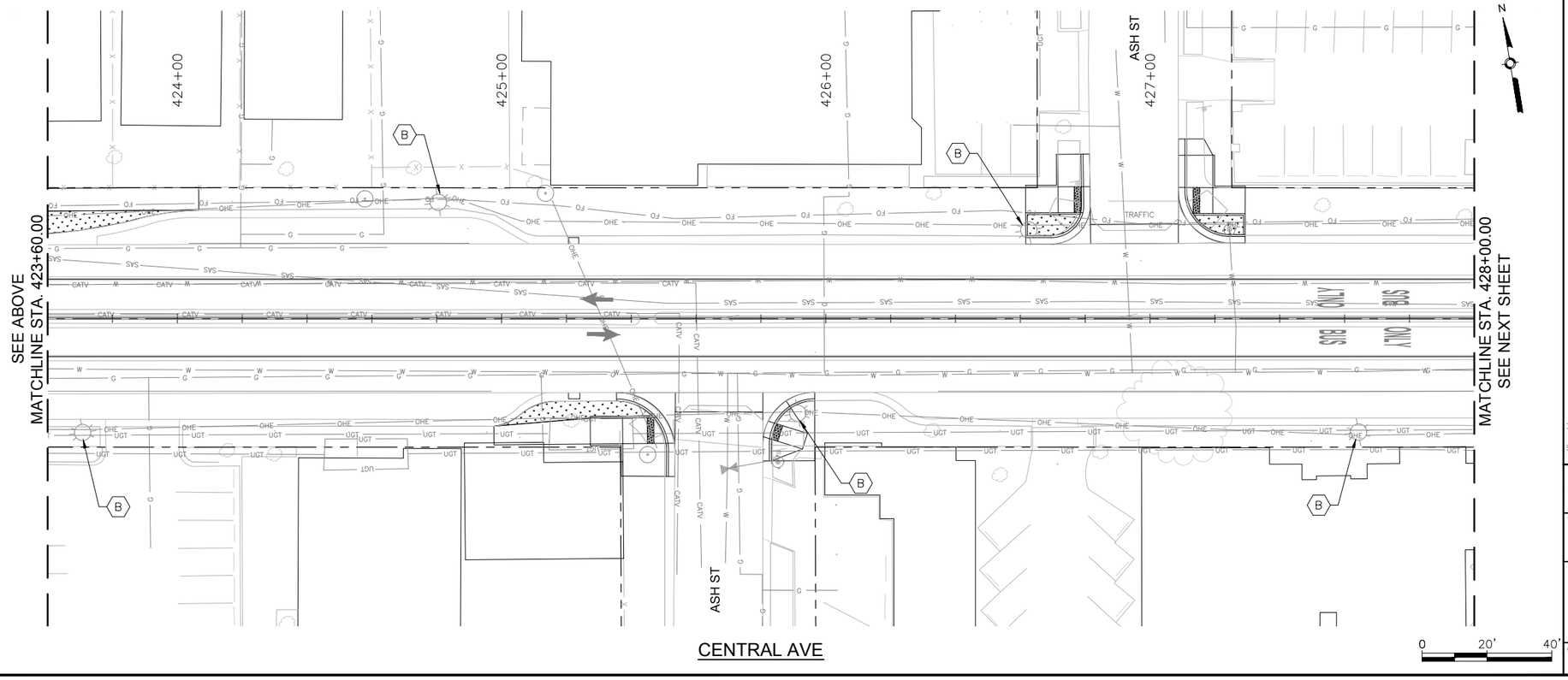

GENERAL NOTES

1.

KEYED NOTES

A. REMOVE AND SALVAGE EXISTING STREET LIGHT
B. EXISTING STREET LIGHT TO REMAIN IN PLACE
C. INSTALL NEW STREET LIGHT POLE AND LUMINAIRE

LEGEND

THIS

THAT

SURVEY INFORMATION

FIELD NOTES

NO.	BY	DATE

BENCHMARKS

PROJECT PRIMARY BENCHMARK: 5_K16A
A CITY OF ALBUQUERQUE 2 INCH BRASS DISC SET FLUSH IN THE SIDEWALK AND STAMPED "5-K16A". THE MONUMENT IS LOCATED ON THE NORTH SIDE OF CENTRAL AVE BETWEEN STANFORD DR AND COLUMBIA DR SE.
NM SPC CENTRAL ZONE GRID:
N: 1485016.971 USFT
E: 1530495.993 USFT
ELEV: 5174.054

AS BUILT INFORMATION

CONTRACTOR
WORK STARTED BY: DATE:
INSPECTOR'S ACCEPTANCE BY: DATE:
FIELD VERIFICATION BY: DATE:
DRAWINGS CORRECTED BY: DATE:

MICRO-FILM INFORMATION

RECORDED BY DATE:
NO.

PRELIMINARY
NOT FOR CONSTRUCTION
04/2015

NO.	DATE	REMARKS	BY

REVISIONS

DESIGN

DESIGNED BY: ARG/RC DATE: 4/9/2015
DRAWN BY: ARG/RC DATE: 4/9/2015
CHECKED BY: MG DATE: 4/9/2015

2155 LOUISIANA BLVD NE, SUITE 9500
ALBUQUERQUE, NM 87110
MAIN: (505) 830-5400
FAX: (505) 830-5454

ABQ RIDE

CITY OF ALBUQUERQUE
TRANSIT DEPARTMENT
ABQ RIDE

TITLE: CENTRAL AVENUE ALBUQUERQUE RAPID TRANSIT
LIGHTING PLAN

Design Review Committee	City Engineer Approval	Last Design Update	Mo./Day/Yr.	Mo./Day/Yr.

CITY PROJECT NO.	ZONE MAP NO.	SEGMENT NO.	SHEET	OF
631991	K15-K17	S4	142	186

Date: 29 Apr 2015 - 7:00pm User: amguller
Drawing Name: 0000000000231026/13.00_CAD/13.02_Project_Submittals/Volume 4 - Segment 4 I-25 to Monroe/LT_PL01-05.dwg

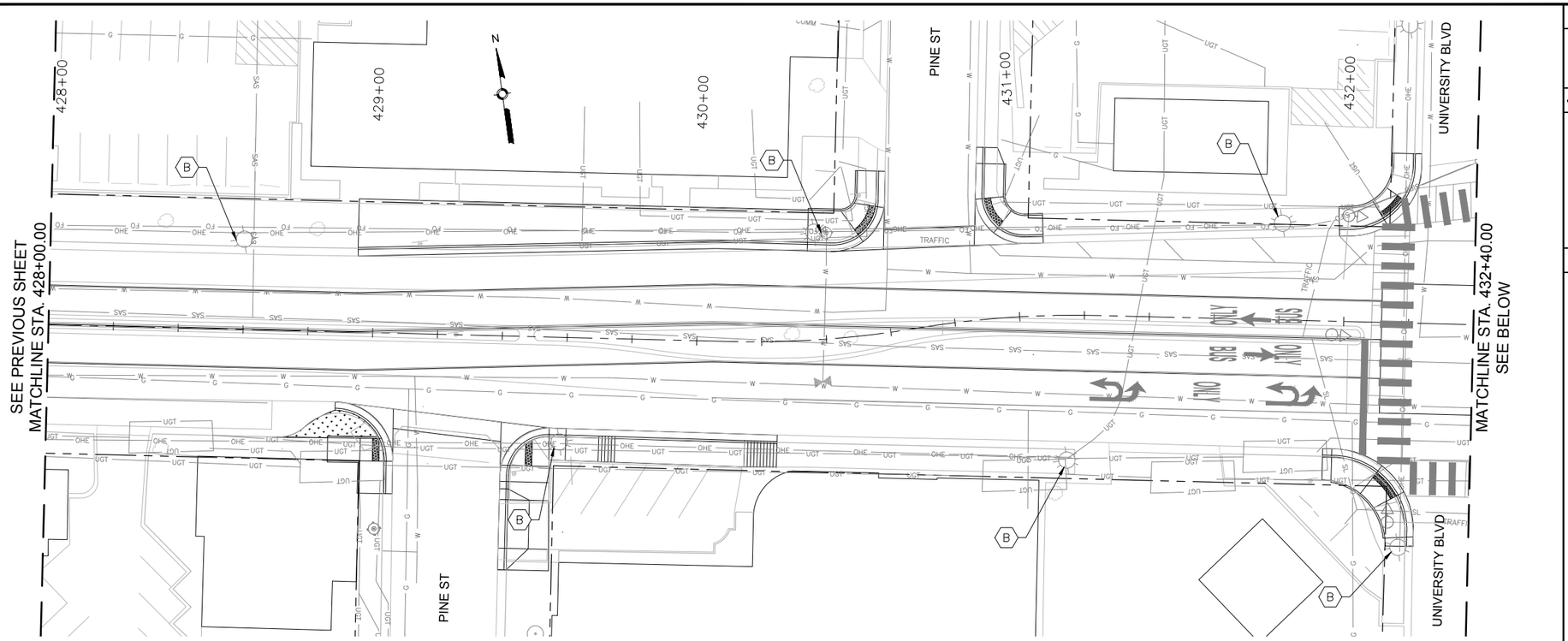

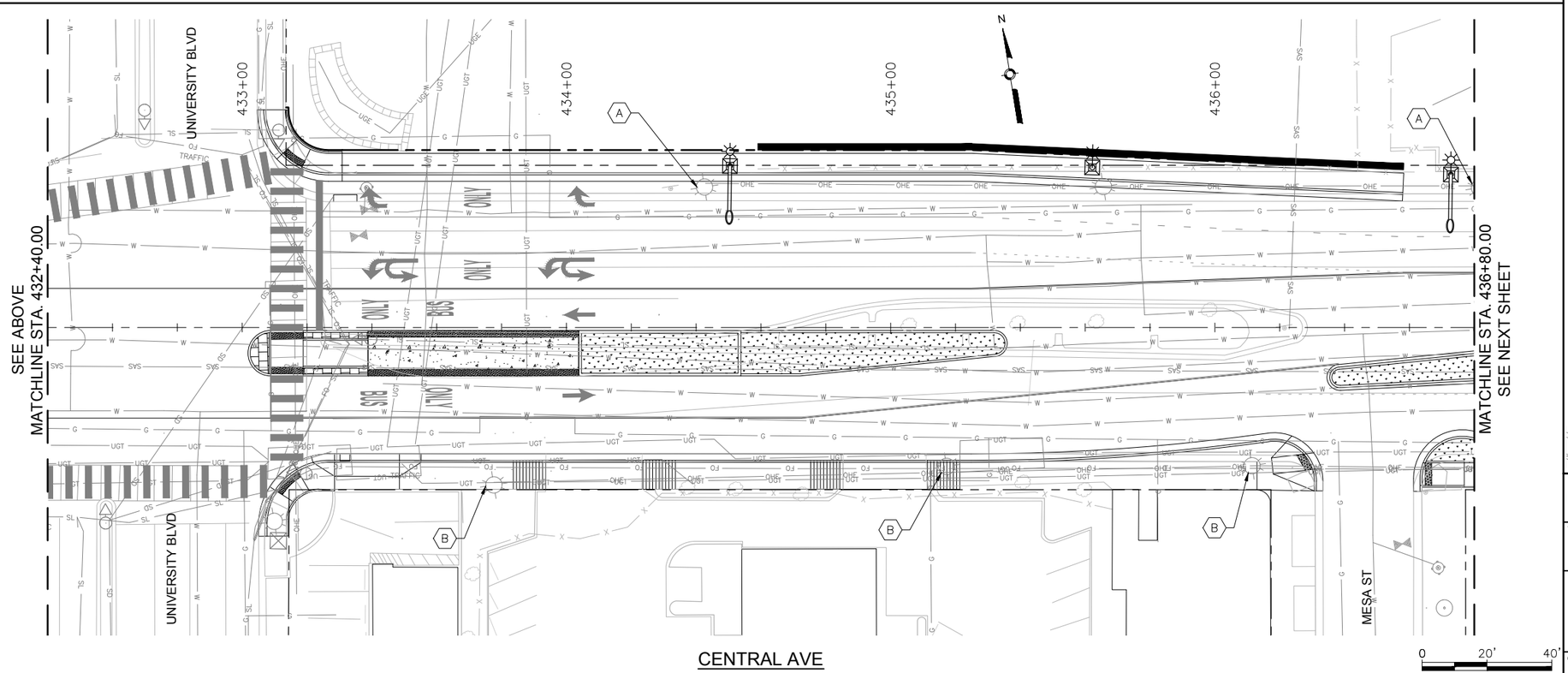

GENERAL NOTES

1.

KEYED NOTES

A. REMOVE AND SALVAGE EXISTING STREET LIGHT
B. EXISTING STREET LIGHT TO REMAIN IN PLACE
C. INSTALL NEW STREET LIGHT POLE AND LUMINAIRE

LEGEND

THIS
THAT

SURVEY INFORMATION

FIELD NOTES

NO.	BY	DATE

BENCHMARKS

PROJECT PRIMARY BENCHMARK: 5_K16A
A CITY OF ALBUQUERQUE 2 INCH BRASS DISC SET FLUSH IN THE SIDEWALK AND STAMPED "5-K16A". THE MONUMENT IS LOCATED ON THE NORTH SIDE OF CENTRAL AVE BETWEEN STANFORD DR AND COLUMBIA DR SE.
NM SPC CENTRAL ZONE GRID:
N: 1485016.971 USFT
E: 1530495.993 USFT
ELEV: 5174.054

AS BUILT INFORMATION

CONTRACTOR
WORK STARTED BY: DATE:
INSPECTOR'S ACCEPTANCE BY: DATE:
FIELD VERIFICATION BY: DATE:
DRAWINGS CORRECTED BY: DATE:

MICRO-FILM INFORMATION

RECORDED BY DATE:
NO.

PRELIMINARY
NOT FOR CONSTRUCTION
04/2015

NO.	DATE	REMARKS	BY

REVISIONS

DESIGN

DESIGNED BY: ARG/RC DATE: 4/9/2015
DRAWN BY: ARG/RC DATE: 4/9/2015
CHECKED BY: MG DATE: 4/9/2015

2155 LOUISIANA BLVD NE, SUITE 9500
ALBUQUERQUE, NM 87110
MAIN: (505) 830-5400
FAX: (505) 830-5454

CITY OF ALBUQUERQUE
TRANSIT DEPARTMENT
ABQ RIDE

TITLE: CENTRAL AVENUE ALBUQUERQUE RAPID TRANSIT
LIGHTING PLAN

Design Review Committee	City Engineer Approval	Last Design Update	Mo./Day/Yr.	Mo./Day/Yr.

CITY PROJECT NO.	ZONE MAP NO.	SEGMENT NO.	SHEET	OF
631991	K15-K17	S4	143	186

Date: 29 Apr 2015 - 7:01pm User: amguller
Drawing Name: 0000000000231026/13.00_CAD/13.02_Project_Submittals/Volume 4 - Segment 4 I-25 to Monroe/LT_PL01-05.dwg

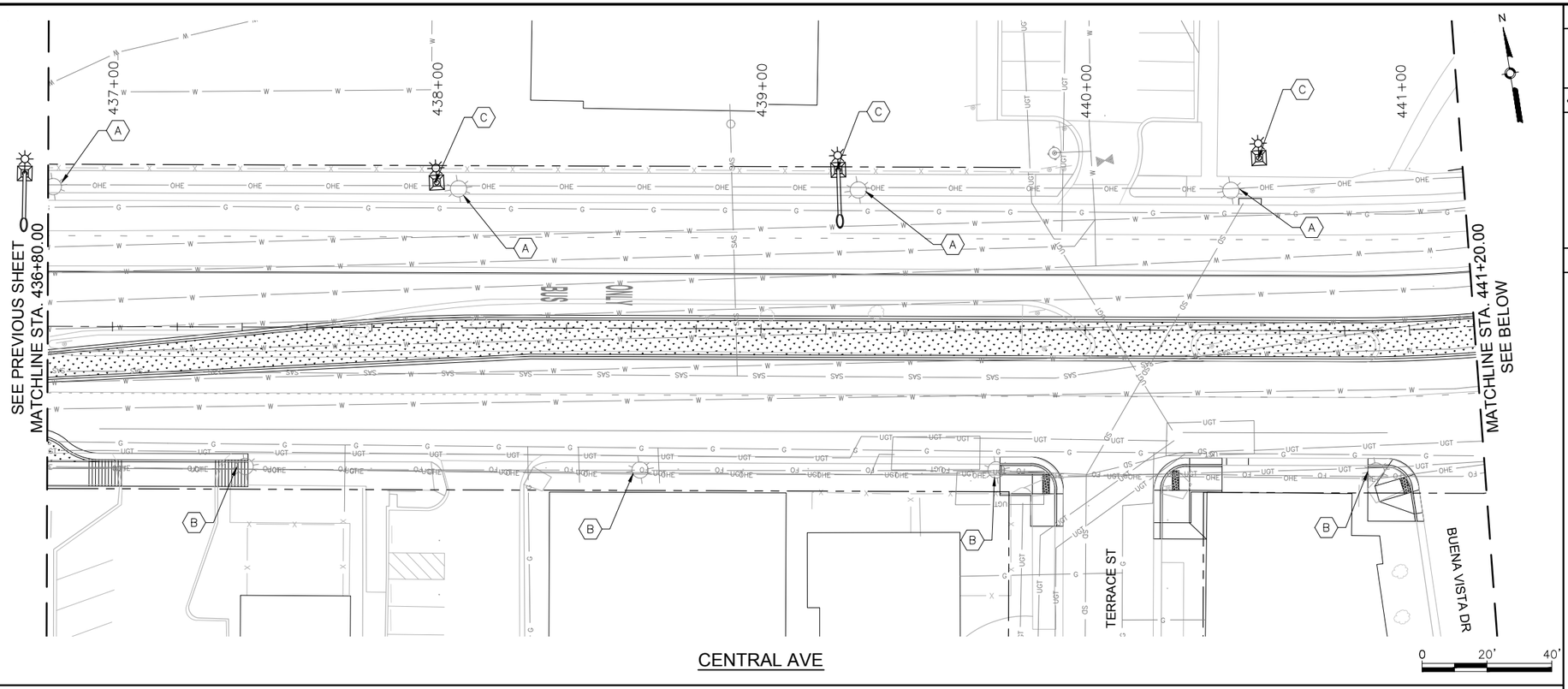

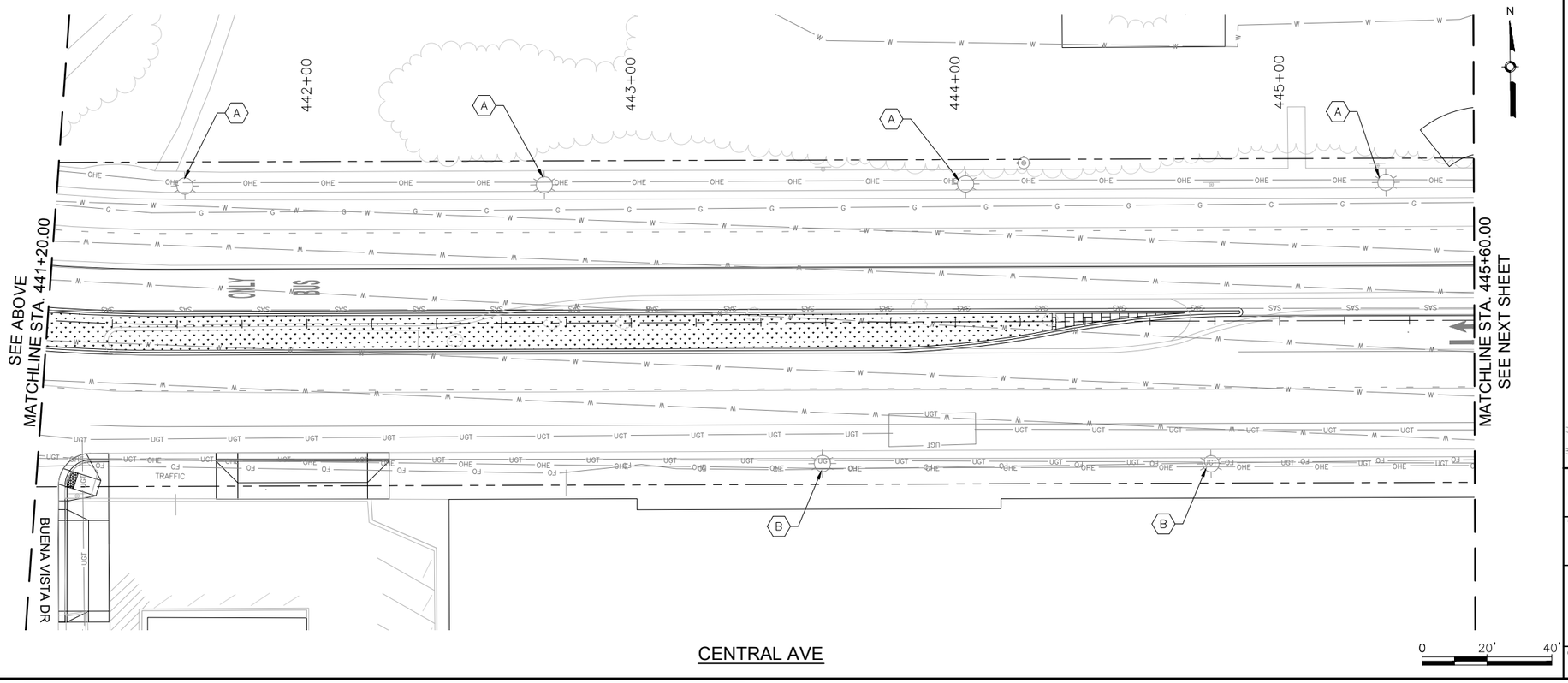

GENERAL NOTES

1.

KEYED NOTES

A. REMOVE AND SALVAGE EXISTING STREET LIGHT
B. EXISTING STREET LIGHT TO REMAIN IN PLACE
C. INSTALL NEW STREET LIGHT POLE AND LUMINAIRE

LEGEND

THIS

THAT

SURVEY INFORMATION

FIELD NOTES

NO.	BY	DATE

BENCHMARKS

PROJECT PRIMARY BENCHMARK: 5_K16A
A CITY OF ALBUQUERQUE 2 INCH BRASS DISC SET FLUSH IN THE SIDEWALK AND STAMPED "5-K16A". THE MONUMENT IS LOCATED ON THE NORTH SIDE OF CENTRAL AVE BETWEEN STANFORD DR AND COLUMBIA DR SE.
NM SPC CENTRAL ZONE GRID:
N: 1485016.971 USFT
E: 1530495.993 USFT
ELEV: 5174.054

AS BUILT INFORMATION

CONTRACTOR
WORK STARTED BY: DATE:
INSPECTOR'S ACCEPTANCE BY DATE:
FIELD VERIFICATION BY DATE:
DRAWINGS CORRECTED BY DATE:

MICRO-FILM INFORMATION

RECORDED BY DATE:
NO.

PRELIMINARY
NOT FOR CONSTRUCTION
04/2015

REVISIONS

NO.	DATE	REMARKS	BY
		DESIGNED BY: ARG/RC	DATE: 4/9/2015
		DRAWN BY: ARG/RC	DATE: 4/9/2015
		CHECKED BY: MG	DATE: 4/9/2015

2155 LOUISIANA BLVD NE, SUITE 9500
ALBUQUERQUE, NM 87110
MAIN: (505) 830-5400
FAX: (505) 830-5454

ABQ RIDE

CITY OF ALBUQUERQUE
TRANSIT DEPARTMENT
ABQ RIDE

TITLE: CENTRAL AVENUE ALBUQUERQUE RAPID TRANSIT
LIGHTING PLAN

Design Review Committee	City Engineer Approval	Last Design Update	Mo./Day/Yr.	Mo./Day/Yr.

CITY PROJECT NO.	ZONE MAP NO.	SEGMENT NO.	SHEET	OF
631991	K15-K17	S4	144	186

Date: 29 Apr 2015 - 7:01pm User: amguiler
Drawing Name: 0000000023102G/13.00_CAD/13.02_Project_Submittals/Volume 4 - Segment 4 I-25 to Monroe/LT_PL01-05.dwg

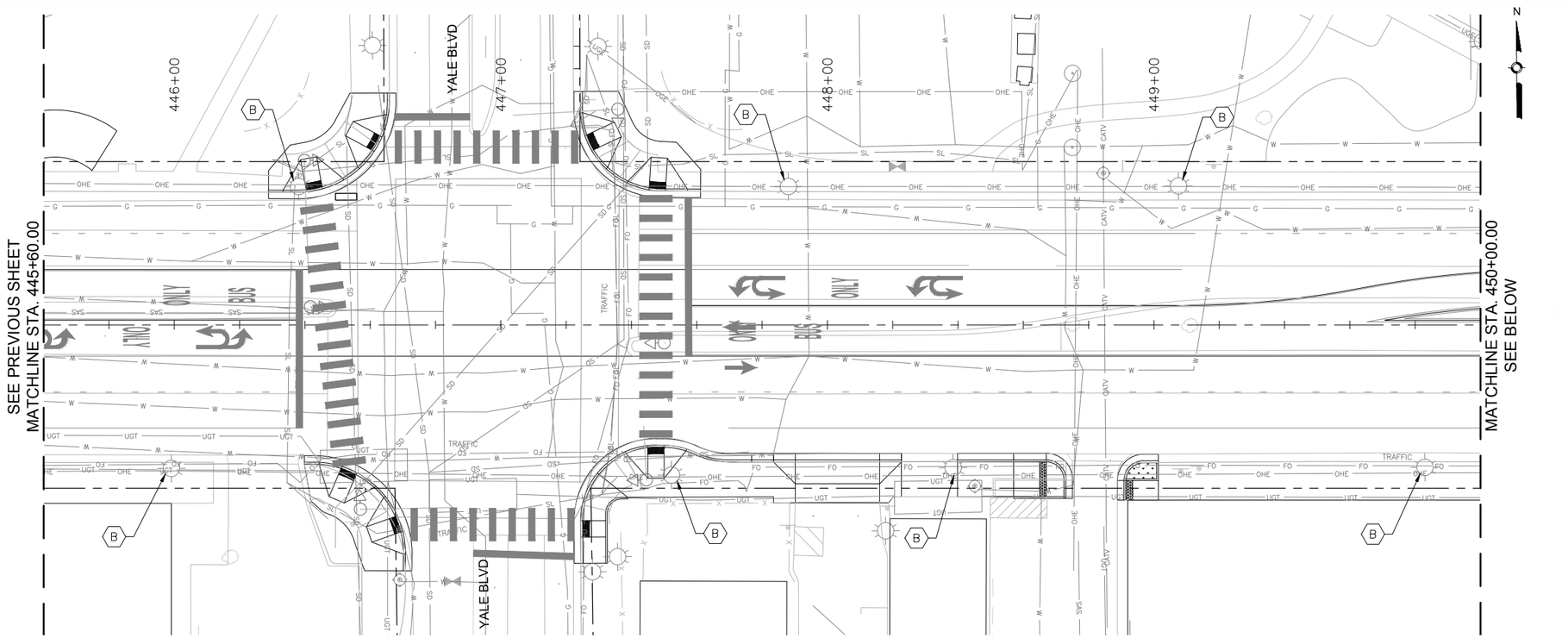

CENTRAL AVE

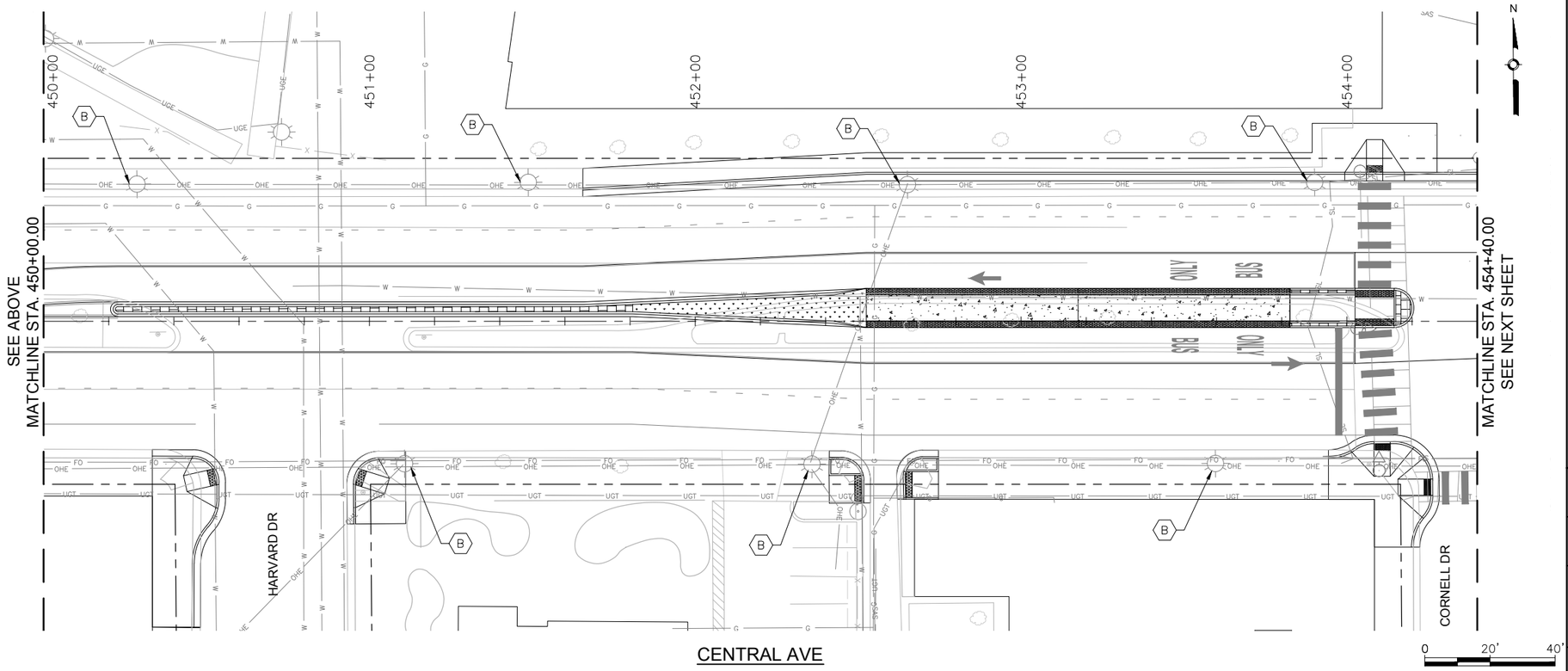

CENTRAL AVE

GENERAL NOTES

1.

KEYED NOTES

A. REMOVE AND SALVAGE EXISTING STREET LIGHT
B. EXISTING STREET LIGHT TO REMAIN IN PLACE
C. INSTALL NEW STREET LIGHT POLE AND LUMINAIRE

LEGEND

THIS

THAT

AS BUILT INFORMATION

CONTRACTOR

WORK STARTED BY: DATE:

INSPECTOR'S ACCEPTANCE BY: DATE:

FIELD VERIFICATION BY: DATE:

DRAWINGS CORRECTED BY: DATE:

MICRO–FILM INFORMATION

RECORDED BY DATE:

NO.

BENCHMARKS

PROJECT PRIMARY BENCHMARK: 5_K16A

A CITY OF ALBUQUERQUE 2 INCH BRASS DISC SET FLUSH IN THE SIDEWALK AND STAMPED "5–K16A". THE MONUMENT IS LOCATED ON THE NORTH SIDE OF CENTRAL AVE BETWEEN STANFORD DR AND COLUMBIA DR SE.

NM SPC CENTRAL ZONE GRID:

N: 1485016.971 USFT

E: 1530495.993 USFT

ELEV: 5174.054

SURVEY INFORMATION

FIELD NOTES

NO.	BY	DATE

30% REVIEW

PRELIMINARY
NOT FOR CONSTRUCTION
04/2015

NO.	DATE	REMARKS	BY

REVISIONS

DESIGN

DESIGNED BY: ARG/RC DATE: 4/9/2015

DRAWN BY: ARG/RC DATE: 4/9/2015

CHECKED BY: MG DATE: 4/9/2015

2155 LOUISIANA BLVD NE, SUITE 9500
ALBUQUERQUE, NM 87110
MAIN: (505) 830-5400
FAX: (505) 830-5454

ABQ RIDE

CITY OF ALBUQUERQUE
TRANSIT DEPARTMENT
ABQ RIDE

TITLE: CENTRAL AVENUE ALBUQUERQUE RAPID TRANSIT
LIGHTING PLAN

Design Review Committee	City Engineer Approval	Last Design Update	Mo./Day/Yr.	Mo./Day/Yr.

CITY PROJECT NO.	ZONE MAP NO.	SEGMENT NO.	SHEET	OF
631991	K15–K17	S4	145	186

Date: 29 Apr 2015 – 7:03pm User: amguller
Drawing Name: 0000000000231026/13.00_CAD/13.02_Project_Submittals/Volume 4 – Segment 4 I–25 to Monroe/LT_PL06–10.dwg

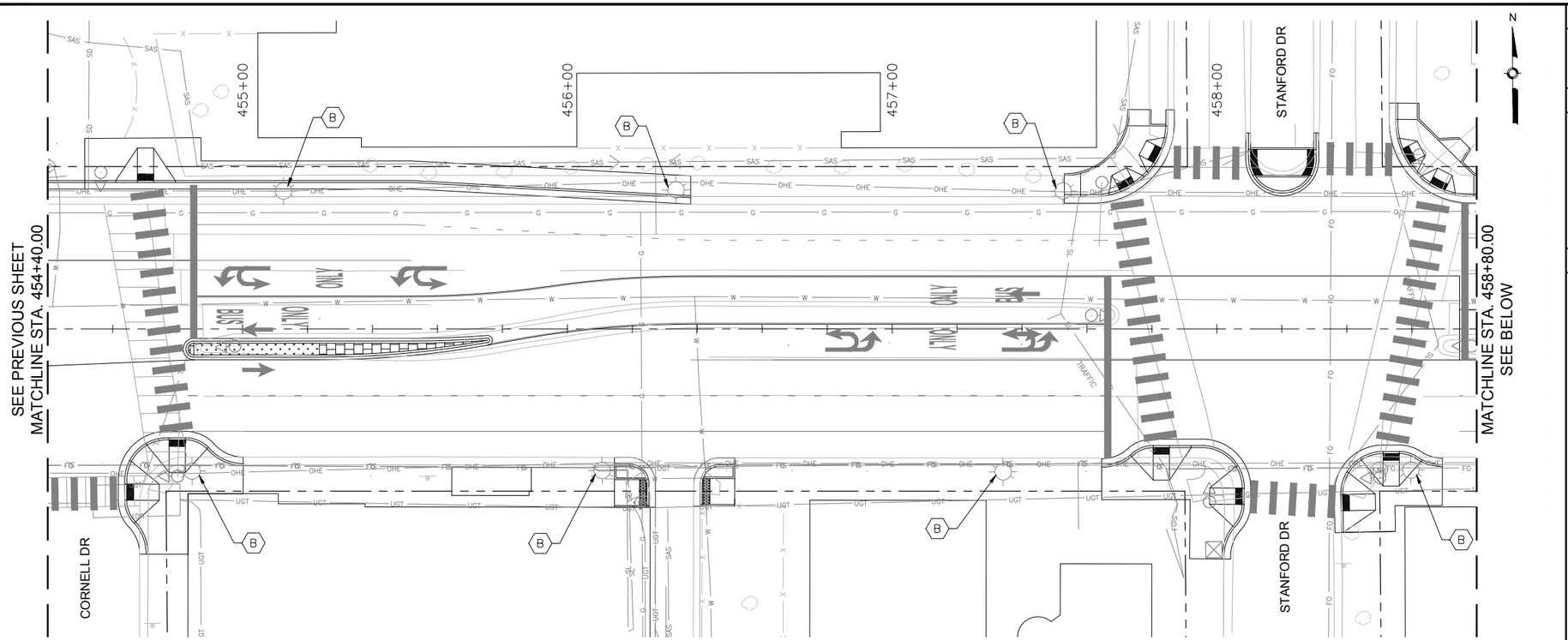

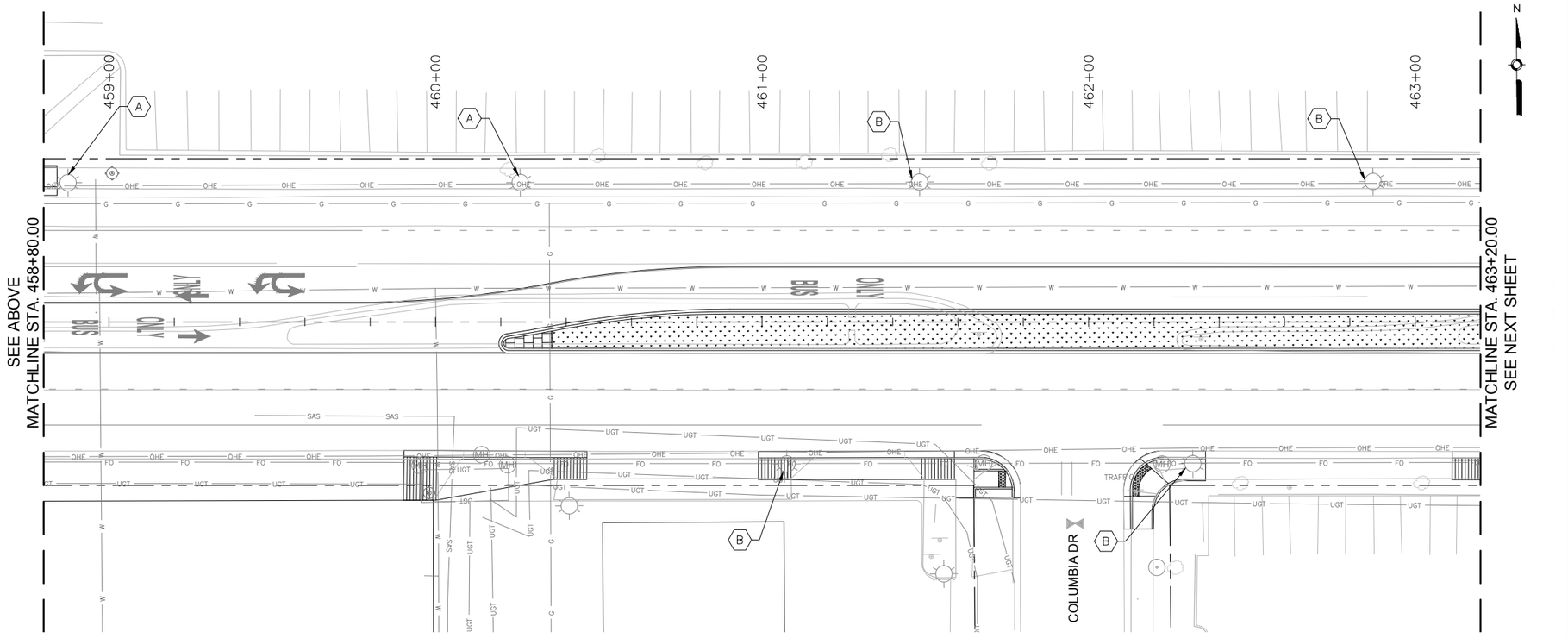

GENERAL NOTES

1.

KEYED NOTES

A. REMOVE AND SALVAGE EXISTING STREET LIGHT
B. EXISTING STREET LIGHT TO REMAIN IN PLACE
C. INSTALL NEW STREET LIGHT POLE AND LUMINAIRE

LEGEND

THIS
THAT

SURVEY INFORMATION

FIELD NOTES

NO.	BY	DATE

BENCHMARKS

PROJECT PRIMARY BENCHMARK: 5_K16A
A CITY OF ALBUQUERQUE 2 INCH BRASS DISC SET FLUSH IN THE SIDEWALK AND STAMPED "5-K16A". THE MONUMENT IS LOCATED ON THE NORTH SIDE OF CENTRAL AVE BETWEEN STANFORD DR AND COLUMBIA DR SE.
NM SPC CENTRAL ZONE GRID:
N: 1485016.971 USFT
E: 1530495.993 USFT
ELLEV: 5174.054

AS BUILT INFORMATION

CONTRACTOR
WORK STARTED BY: DATE:
INSPECTOR'S ACCEPTANCE BY DATE:
FIELD VERIFICATION BY DATE:
DRAWINGS CORRECTED BY DATE:
RECORDED BY DATE:
NO.

MICRO-FILM INFORMATION

PRELIMINARY
NOT FOR CONSTRUCTION
04/2015

REVISIONS

NO.	DATE	REMARKS	BY

DESIGN

DESIGNED BY: ARG/RC DATE: 4/9/2015
DRAWN BY: ARG/RC DATE: 4/9/2015
CHECKED BY: MG DATE: 4/9/2015

2155 LOUISIANA BLVD NE, SUITE 9500
ALBUQUERQUE, NM 87110
MAIN: (505) 830-5400
FAX: (505) 830-5454

CITY OF ALBUQUERQUE
TRANSIT DEPARTMENT
ABQ RIDE

TITLE: CENTRAL AVENUE ALBUQUERQUE RAPID TRANSIT
LIGHTING PLAN

Design Review Committee	City Engineer Approval	Last Design Update	Mo./Day/Yr.	Mo./Day/Yr.

CITY PROJECT NO.	ZONE MAP NO.	SEGMENT NO.	SHEET	OF
631991	K15-K17	S4	146	186

Date: 29 Apr 2015 - 7:04pm User: amguller
Drawing Name: 0000000000231026/13.00_CAD/13.02_Project_Submittals/Volume 4 - Segment 4 I-25 to Monroe/LT_PL06-10.dwg

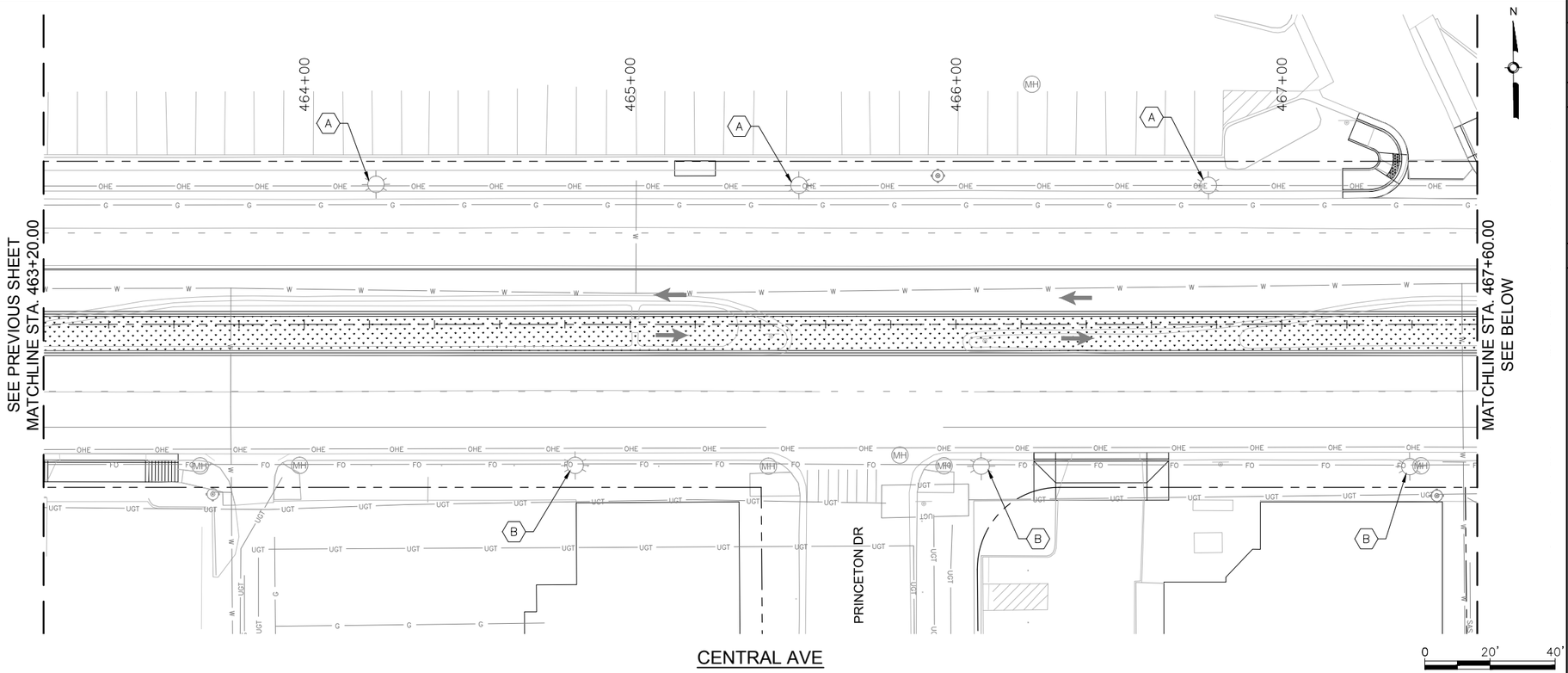

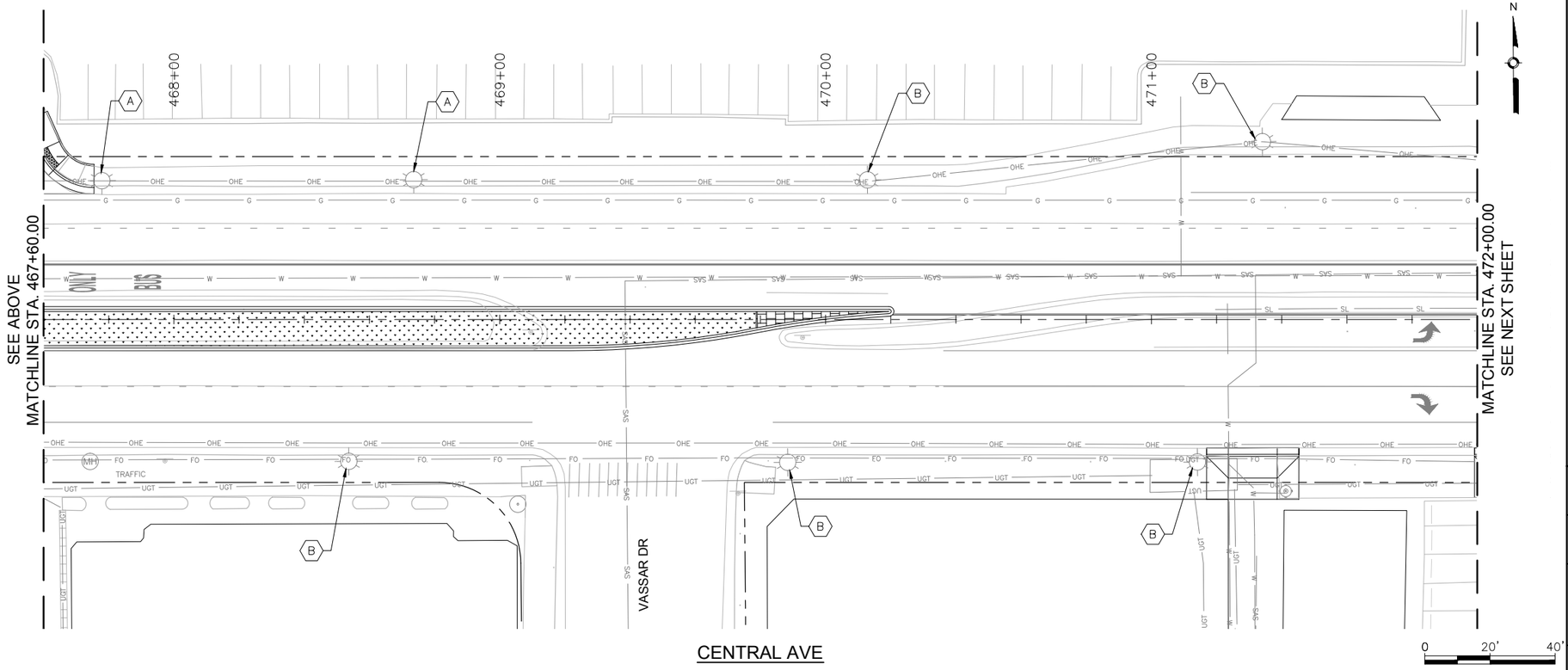

GENERAL NOTES

1.

KEYED NOTES

A. REMOVE AND SALVAGE EXISTING STREET LIGHT
B. EXISTING STREET LIGHT TO REMAIN IN PLACE
C. INSTALL NEW STREET LIGHT POLE AND LUMINAIRE

LEGEND

THIS

THAT

SURVEY INFORMATION

FIELD NOTES

NO.	BY	DATE

BENCHMARKS

PROJECT PRIMARY BENCHMARK: 5_K16A
A CITY OF ALBUQUERQUE 2 INCH BRASS DISC SET FLUSH IN THE SIDEWALK AND STAMPED "5-K16A". THE MONUMENT IS LOCATED ON THE NORTH SIDE OF CENTRAL AVE BETWEEN STANFORD DR AND COLUMBIA DR SE.
NM SPC CENTRAL ZONE GRID:
N: 1485016.971 USFT
E: 1530495.993 USFT
ELEV: 5174.054

AS BUILT INFORMATION

CONTRACTOR
WORK STARTED BY: DATE:
INSPECTOR'S ACCEPTANCE BY: DATE:
FIELD VERIFICATION BY: DATE:
DRAWINGS CORRECTED BY: DATE:

MICRO-FILM INFORMATION

RECORDED BY: DATE:
NO.

PRELIMINARY
NOT FOR CONSTRUCTION
04/2015

NO.	DATE	REMARKS	BY

REVISIONS

DESIGN

DESIGNED BY: ARG/RC DATE: 4/9/2015
DRAWN BY: ARG/RC DATE: 4/9/2015
CHECKED BY: MG DATE: 4/9/2015

2155 LOUISIANA BLVD NE, SUITE 9500
ALBUQUERQUE, NM 87110
MAIN: (505) 830-5400
FAX: (505) 830-5454

ABQ RIDE

CITY OF ALBUQUERQUE
TRANSIT DEPARTMENT
ABQ RIDE

TITLE: CENTRAL AVENUE ALBUQUERQUE RAPID TRANSIT
LIGHTING PLAN

Design Review Committee	City Engineer Approval	Last Design Update	Mo./Day/Yr.	Mo./Day/Yr.

CITY PROJECT NO.	ZONE MAP NO.	SEGMENT NO.	SHEET	OF
631991	K15-K17	S4	147	186

Date: 29 Apr 2015 - 7:04pm User: amguiler
Drawing Name: 0000000000231026/13.00_CAD/13.02_Project_Submittals/Volume 4 - Segment 4 I-25 to Monroe/LT_PL06-10.dwg

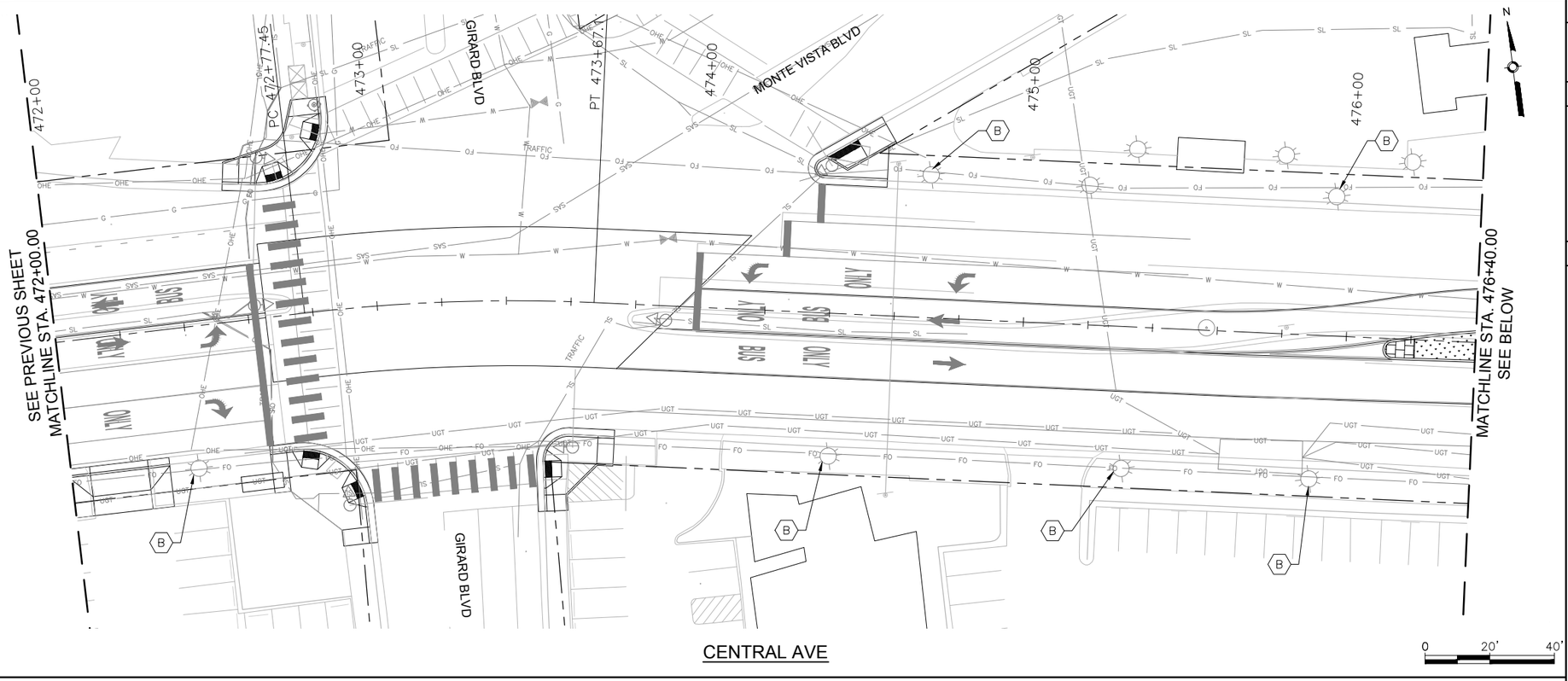

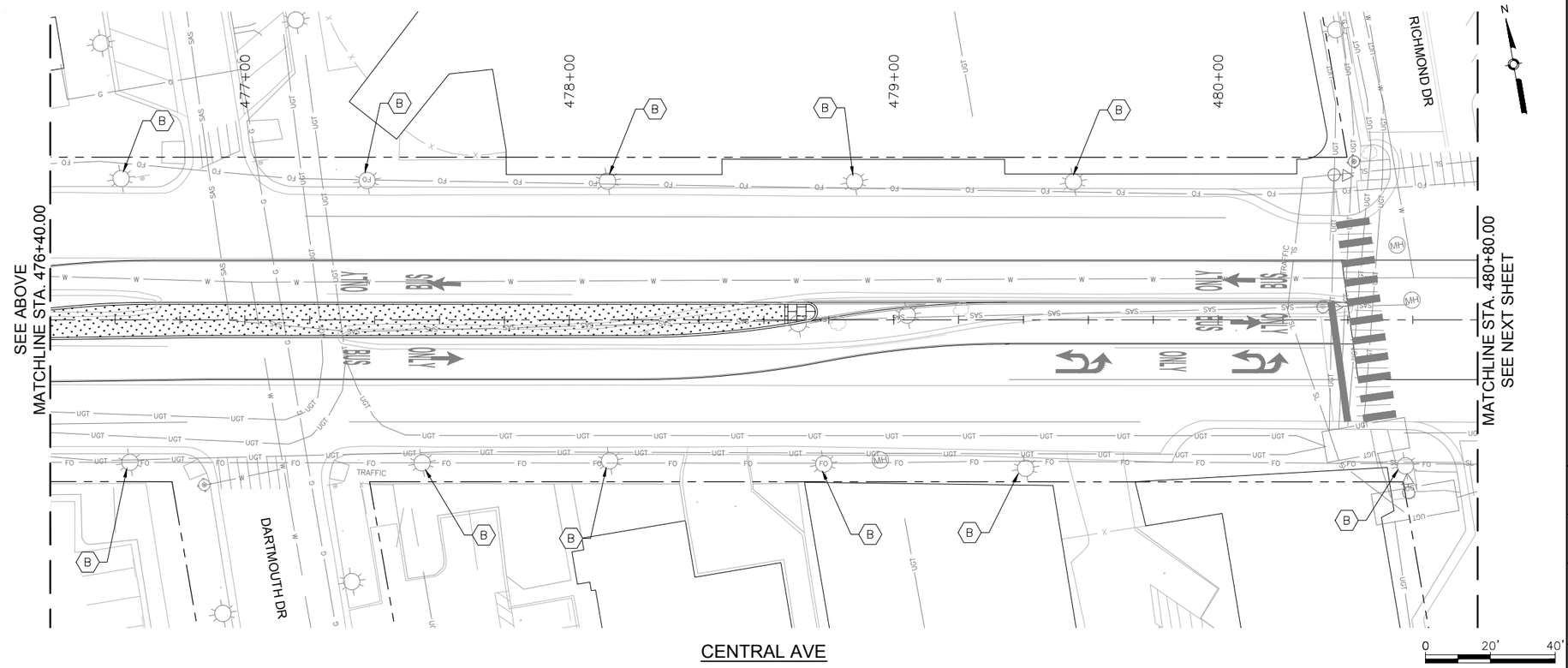

GENERAL NOTES

1.

KEYED NOTES

A. REMOVE AND SALVAGE EXISTING STREET LIGHT
B. EXISTING STREET LIGHT TO REMAIN IN PLACE
C. INSTALL NEW STREET LIGHT POLE AND LUMINAIRE

LEGEND

THIS

THAT

AS BUILT INFORMATION

CONTRACTOR

WORK STAKED BY — DATE:

INSPECTOR'S ACCEPTANCE BY — DATE:

FIELD VERIFICATION BY — DATE:

DRAWINGS CORRECTED BY — DATE:

MICRO-FILM INFORMATION

RECORDED BY — DATE:

NO.

BENCHMARKS

PROJECT PRIMARY BENCHMARK: 5_K16A

A CITY OF ALBUQUERQUE 2 INCH BRASS DISC SET FLUSH IN THE SIDEWALK AND STAMPED "5-K16A". THE MONUMENT IS LOCATED ON THE NORTH SIDE OF CENTRAL AVE BETWEEN STANFORD DR AND COLUMBIA DR SE.

NM SPC CENTRAL ZONE GRID:

N: 1485016.971 USFT

E: 1530495.993 USFT

ELEV: 5174.054

SURVEY INFORMATION

FIELD NOTES

NO.	BY	DATE

30% REVIEW

PRELIMINARY
NOT FOR CONSTRUCTION
04/2015

REVISIONS

NO.	DATE	REMARKS	BY

DESIGN

DESIGNED BY: ARG/RC — DATE: 4/9/2015

DRAWN BY: ARG/RC — DATE: 4/9/2015

CHECKED BY: MG — DATE: 4/9/2015

HDR
2155 LOUISIANA BLVD NE, SUITE 9500
ALBUQUERQUE, NM 87110
MAIN: (505) 830-5400
FAX: (505) 830-5454

ABQRIDE

CITY OF ALBUQUERQUE
TRANSIT DEPARTMENT
ABQ RIDE

TITLE: CENTRAL AVENUE ALBUQUERQUE RAPID TRANSIT
LIGHTING PLAN

Design Review Committee	City Engineer Approval	Last Design Update	Mo./Day/Yr.	Mo./Day/Yr.

CITY PROJECT NO.	ZONE MAP NO.	SEGMENT NO.	SHEET	OF
631991	K15-K17	S4	148	186

Date: 29 Apr 2015 - 7:05pm User: amgutier
Drawing Name: 000000000231026/13.00_CAD/13.02_Project_Submittals/Volume 4 - Segment 4 I-25 to Monroe/LT_PL06-10.dwg

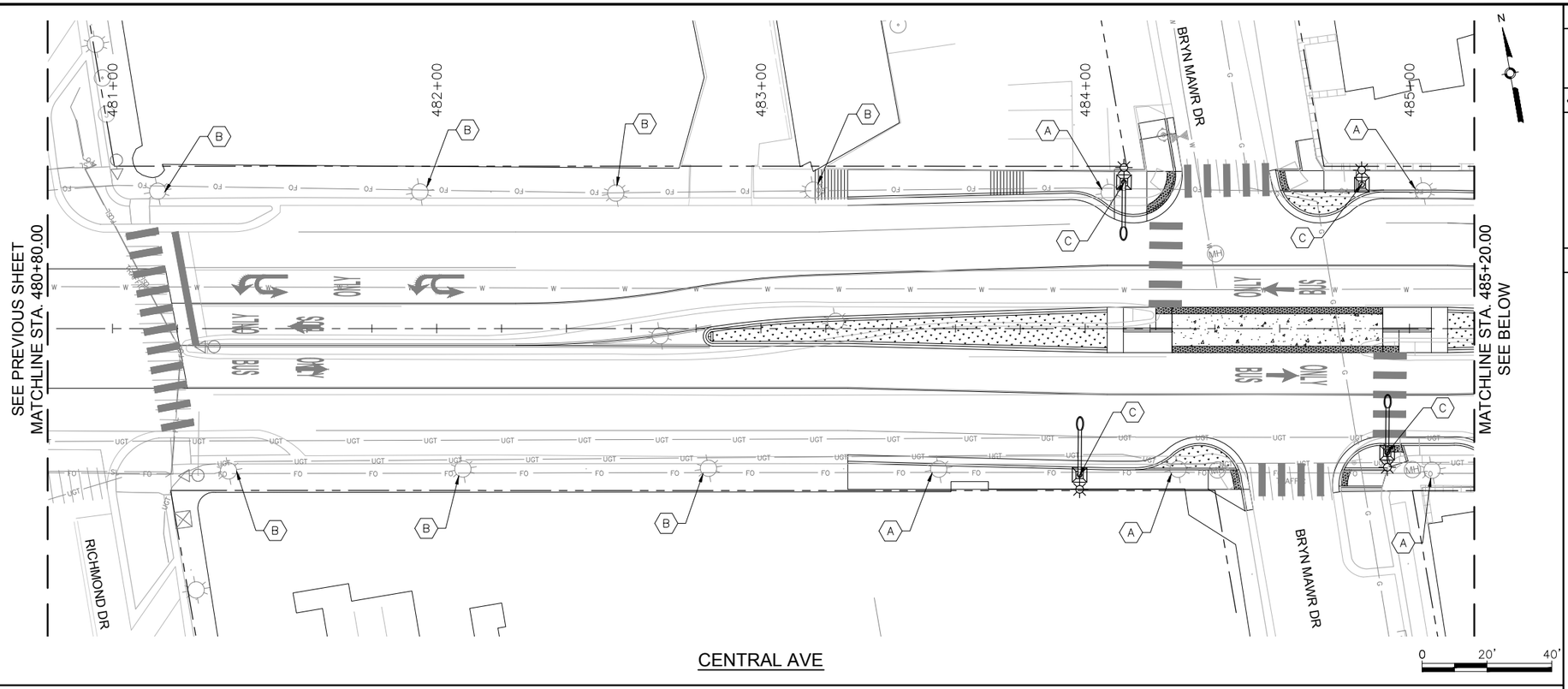

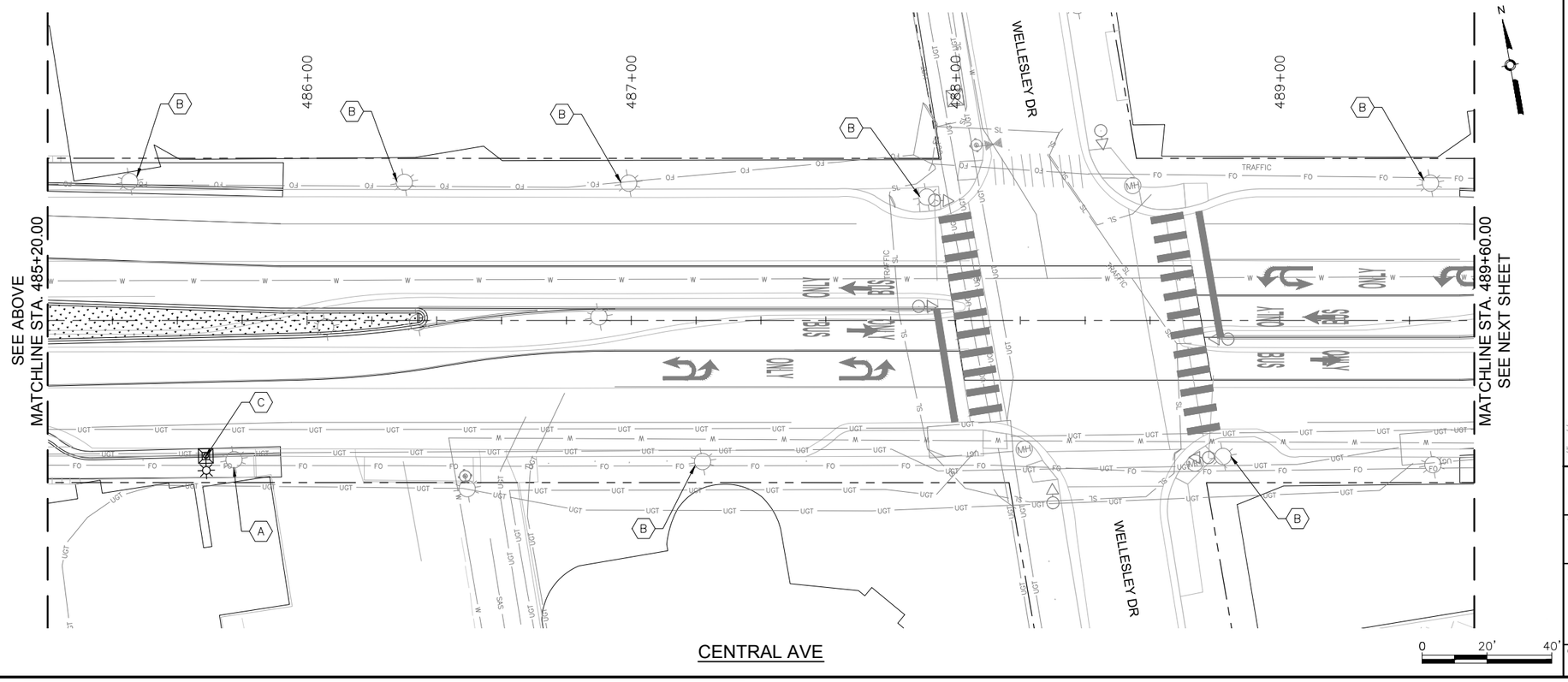

GENERAL NOTES

1.

KEYED NOTES

A. REMOVE AND SALVAGE EXISTING STREET LIGHT
B. EXISTING STREET LIGHT TO REMAIN IN PLACE
C. INSTALL NEW STREET LIGHT POLE AND LUMINAIRE

LEGEND

THIS

THAT

AS BUILT INFORMATION

CONTRACTOR
WORK STARTED BY: DATE:
INSPECTOR'S ACCEPTANCE BY DATE:
FIELD VERIFICATION BY: DATE:
DRAWINGS CORRECTED BY: DATE:

MICRO-FILM INFORMATION

RECORDED BY DATE:
NO.

BENCHMARKS

PROJECT PRIMARY BENCHMARK: 5_K16A
A CITY OF ALBUQUERQUE 2 INCH BRASS DISC SET FLUSH IN THE SIDEWALK AND STAMPED "5-K16A". THE MONUMENT IS LOCATED ON THE NORTH SIDE OF CENTRAL AVE BETWEEN STANFORD DR AND COLUMBIA DR SE.
NM SPC CENTRAL ZONE GRID:
N: 1485016.971 USFT
E: 1530495.993 USFT
ELLEV: 5174.054

SURVEY INFORMATION

FIELD NOTES

NO.	BY	DATE

30% REVIEW

PRELIMINARY
NOT FOR CONSTRUCTION
04/2015

NO.	DATE	REVISIONS REMARKS	BY
		DESIGN	
		DESIGNED BY: ARG/RC	DATE: 4/9/2015
		DRAWN BY: ARG/RC	DATE: 4/9/2015
		CHECKED BY: MG	DATE: 4/9/2015

2155 LOUISIANA BLVD NE, SUITE 9500
ALBUQUERQUE, NM 87110
MAIN: (505) 830-5400
FAX: (505) 830-5454

ABQ RIDE

CITY OF ALBUQUERQUE
TRANSIT DEPARTMENT
ABQ RIDE

TITLE: CENTRAL AVENUE ALBUQUERQUE RAPID TRANSIT
LIGHTING PLAN

Design Review Committee	City Engineer Approval	Last Design Update	Mo./Day/Yr.	Mo./Day/Yr.

CITY PROJECT NO.	ZONE MAP NO.	SEGMENT NO.	SHEET	OF
631991	K15-K17	S4	149	186

Date: 29 Apr 2015 - 7:08pm User: amguiler
Drawing Name: 0000000000231026/13.00_CAD/13.02_Project_Submittals/Volume 4 - Segment 4 I-25 to Monroe/LT_PL06-10.dwg

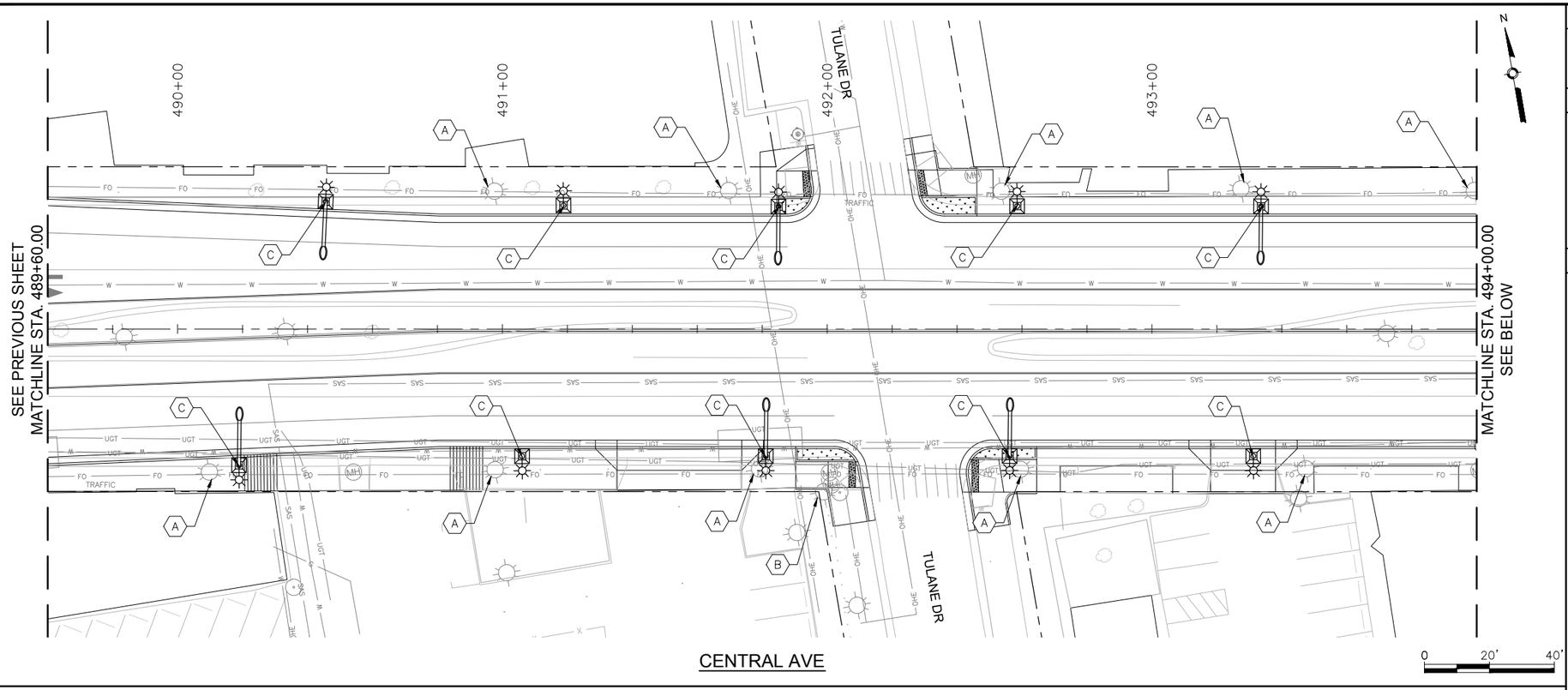

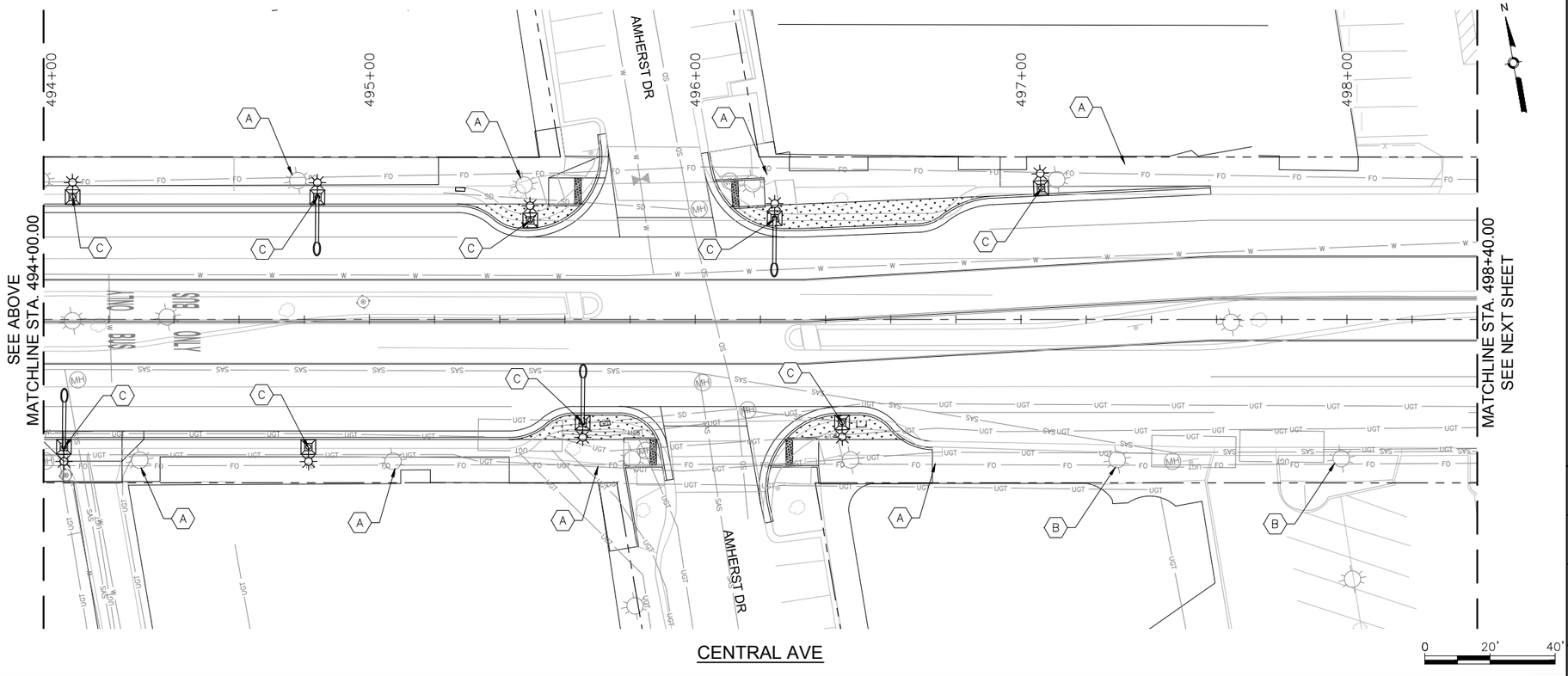

GENERAL NOTES

1.

KEYED NOTES

A. REMOVE AND SALVAGE EXISTING STREET LIGHT
B. EXISTING STREET LIGHT TO REMAIN IN PLACE
C. INSTALL NEW STREET LIGHT POLE AND LUMINAIRE

LEGEND

THIS

THAT

AS BUILT INFORMATION

CONTRACTOR
WORK STARTED BY: DATE:
INSPECTOR'S ACCEPTANCE BY: DATE:
FIELD VERIFICATION BY: DATE:
DRAWINGS CORRECTED BY: DATE:

MICRO-FILM INFORMATION

RECORDED BY: DATE:
NO.

BENCHMARKS

PROJECT PRIMARY BENCHMARK: 5_K16A
A CITY OF ALBUQUERQUE 2 INCH BRASS DISC SET FLUSH IN THE SIDEWALK AND STAMPED "5-K16A". THE MONUMENT IS LOCATED ON THE NORTH SIDE OF CENTRAL AVE BETWEEN STANFORD DR AND COLUMBIA DR SE.
NM SPC CENTRAL ZONE GRID:
N: 1485016.971 USFT
E: 1530495.993 USFT
ELLEV: 5174.054

SURVEY INFORMATION

FIELD NOTES

NO.	BY	DATE

30% REVIEW

PRELIMINARY
NOT FOR CONSTRUCTION
04/2015

NO.	DATE	REMARKS	BY

REVISIONS

DESIGN

DESIGNED BY: ARG/RC DATE: 4/9/2015
DRAWN BY: ARG/RC DATE: 4/9/2015
CHECKED BY: MG DATE: 4/9/2015

2155 LOUISIANA BLVD NE, SUITE 9500
ALBUQUERQUE, NM 87110
MAIN: (505) 830-5400
FAX: (505) 830-5454

CITY OF ALBUQUERQUE
TRANSIT DEPARTMENT
ABQ RIDE

TITLE: CENTRAL AVENUE ALBUQUERQUE RAPID TRANSIT
LIGHTING PLAN

Design Review Committee	City Engineer Approval	Last Design Update	Mo./Day/Yr.	Mo./Day/Yr.

CITY PROJECT NO.	ZONE MAP NO.	SEGMENT NO.	SHEET	OF
631991	K15-K17	S4	150	186

Date: 29 Apr 2015 - 7:07pm User: amguiler
Drawing Name: 0000000000231026/13.00_CAD/13.02_Project_Submittals/Volume 4 - Segment 4 I-25 to Monroe/LT_PL11-16.dwg

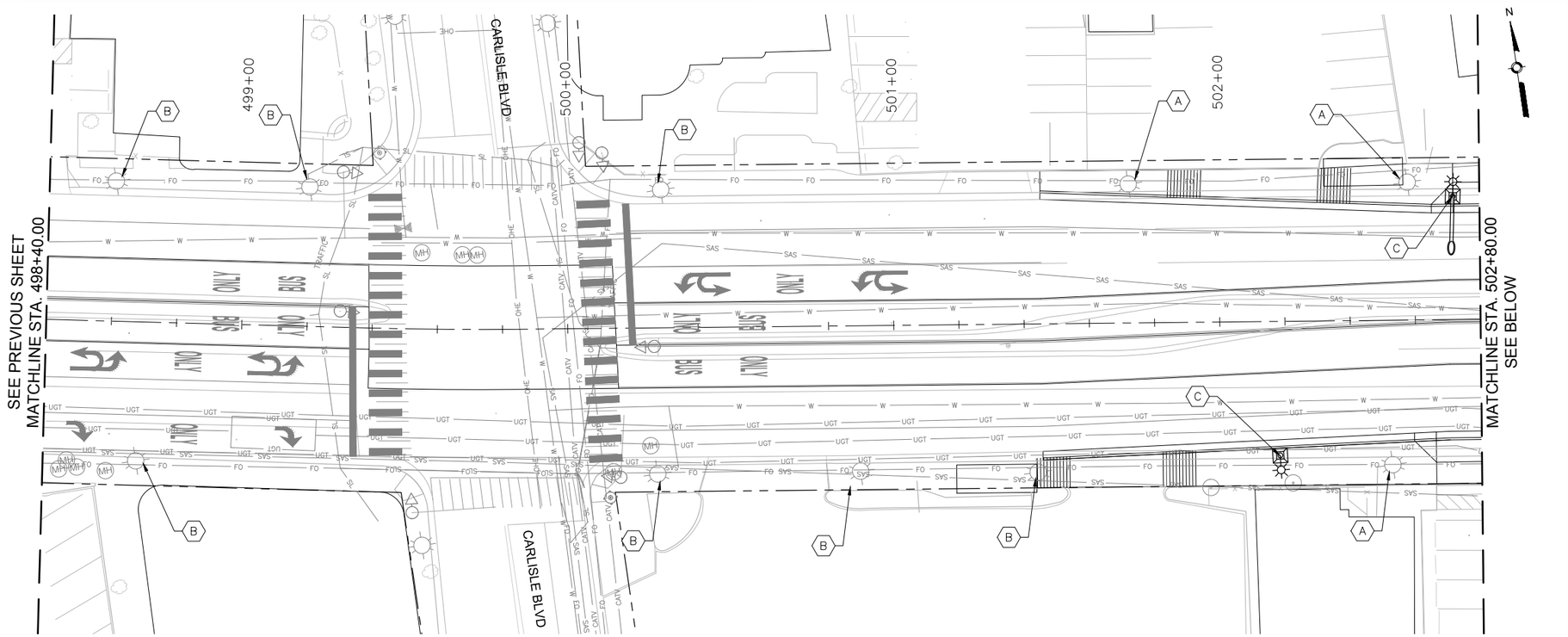

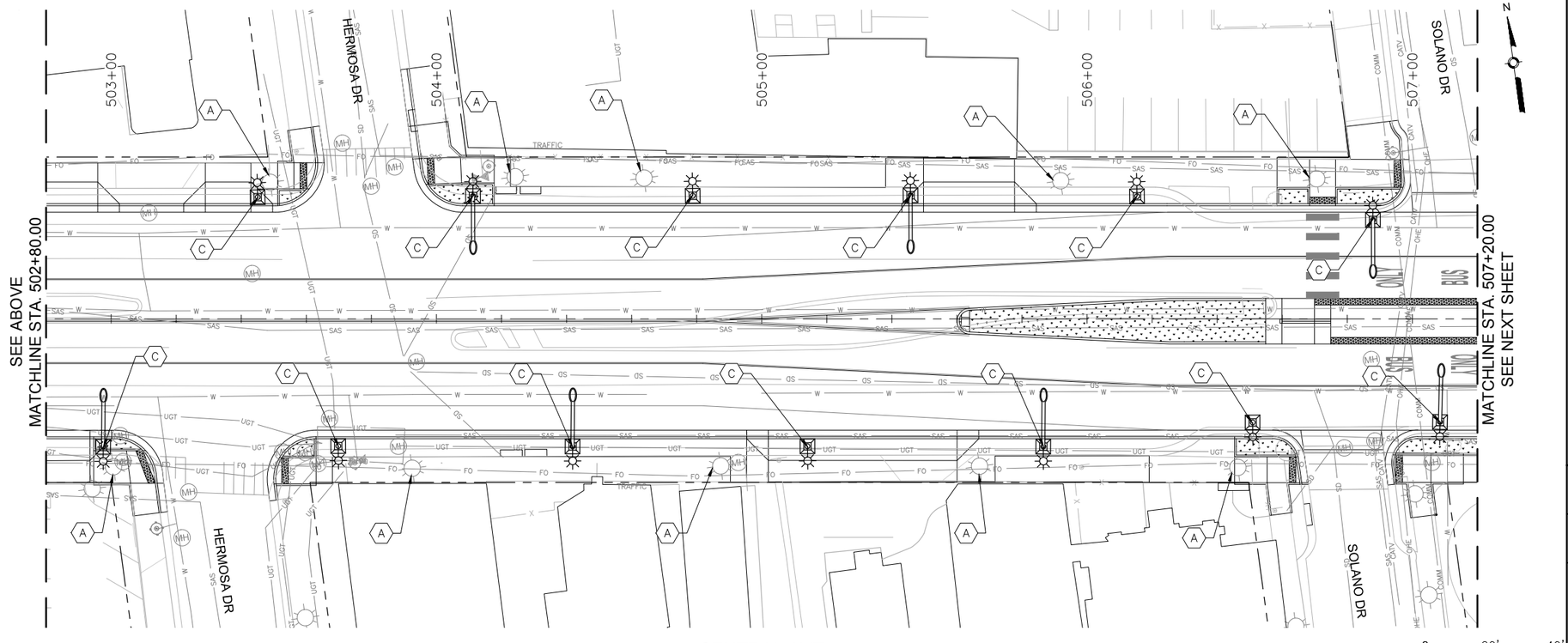

GENERAL NOTES

1.

KEYED NOTES

A. REMOVE AND SALVAGE EXISTING STREET LIGHT
B. EXISTING STREET LIGHT TO REMAIN IN PLACE
C. INSTALL NEW STREET LIGHT POLE AND LUMINAIRE

LEGEND

THIS

THAT

SURVEY INFORMATION

FIELD NOTES

NO.	BY	DATE

BENCHMARKS

PROJECT PRIMARY BENCHMARK: 5_K16A
A CITY OF ALBUQUERQUE 2 INCH BRASS DISC SET FLUSH IN THE SIDEWALK AND STAMPED "5-K16A". THE MONUMENT IS LOCATED ON THE NORTH SIDE OF CENTRAL AVE BETWEEN STANFORD DR AND COLUMBIA DR SE.
NM SPC CENTRAL ZONE GRID:
N: 1485016.971 USFT
E: 1530495.993 USFT
ELEV: 5174.054

AS BUILT INFORMATION

CONTRACTOR
WORK STARTED BY: DATE:
INSPECTOR'S ACCEPTANCE BY: DATE:
FIELD VERIFICATION BY: DATE:
DRAWINGS CORRECTED BY: DATE:

MICRO-FILM INFORMATION

RECORDED BY DATE:
NO.

NO.	DATE	REMARKS	BY

REVISIONS

DESIGN

DESIGNED BY: ARG/RC DATE: 4/9/2015
DRAWN BY: ARG/RC DATE: 4/9/2015
CHECKED BY: MG DATE: 4/9/2015

30% REVIEW

PRELIMINARY
NOT FOR CONSTRUCTION
04/2015

2155 LOUISIANA BLVD NE, SUITE 9500
ALBUQUERQUE, NM 87110
MAIN: (505) 830-5400
FAX: (505) 830-5454

CITY OF ALBUQUERQUE
TRANSIT DEPARTMENT
ABQ RIDE

TITLE: CENTRAL AVENUE ALBUQUERQUE RAPID TRANSIT
LIGHTING PLAN

Design Review Committee	City Engineer Approval	Last Design Update	Mo./Day/Yr.	Mo./Day/Yr.

CITY PROJECT NO.	ZONE MAP NO.	SEGMENT NO.	SHEET	OF
631991	K15-K17	S4	151	186

Date: 29 Apr 2015 - 7:07pm User: amguller
Drawing Name: 0000000000231026/13.00_CAD/13.02_Project_Submittals/Volume 4 - Segment 4 I-25 to Monroe/LT_PL11-16.dwg

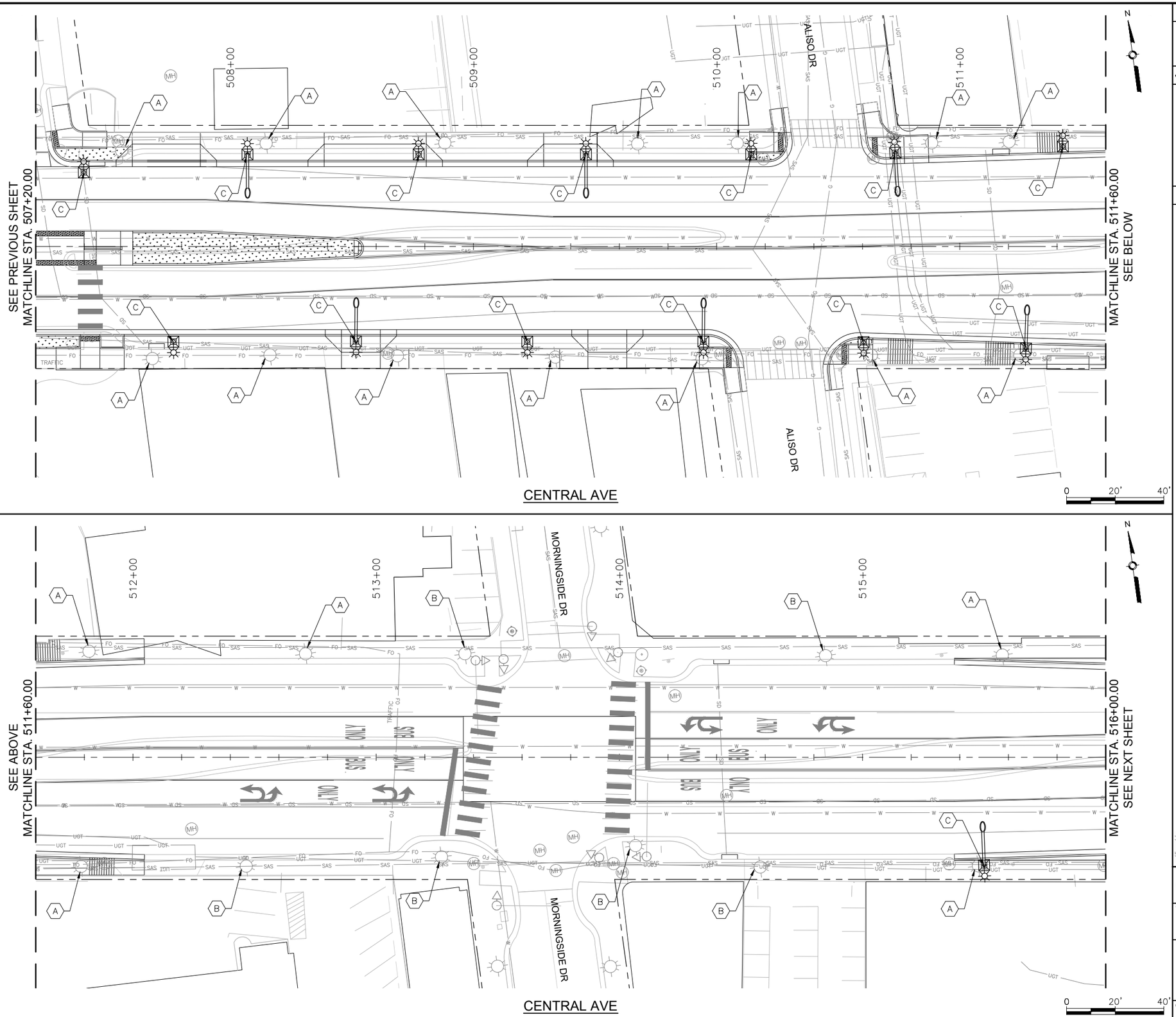

GENERAL NOTES

1.

KEYED NOTES

A. REMOVE AND SALVAGE EXISTING STREET LIGHT
B. EXISTING STREET LIGHT TO REMAIN IN PLACE
C. INSTALL NEW STREET LIGHT POLE AND LUMINAIRE

LEGEND

THIS

THAT

AS BUILT INFORMATION

CONTRACTOR

WORK STAKED BY DATE:

INSPECTOR'S ACCEPTANCE BY DATE:

FIELD VERIFICATION BY DATE:

DRAWINGS CORRECTED BY DATE:

MICRO-FILM INFORMATION

RECORDED BY DATE:

NO.

BENCHMARKS

PROJECT PRIMARY BENCHMARK: 5_K16A

A CITY OF ALBUQUERQUE 2 INCH BRASS DISC SET FLUSH IN THE SIDEWALK AND STAMPED "5-K16A". THE MONUMENT IS LOCATED ON THE NORTH SIDE OF CENTRAL AVE BETWEEN STANFORD DR AND COLUMBIA DR SE.

NM SPC CENTRAL ZONE GRID:

N: 1485016.971 USFT

E: 1530495.993 USFT

ELEV: 5174.054

SURVEY INFORMATION

FIELD NOTES

NO.	BY	DATE

30% REVIEW

PRELIMINARY
NOT FOR CONSTRUCTION
04/2015

REVISIONS

NO.	DATE	REMARKS	BY

DESIGN

DESIGNED BY: ARG/RC DATE: 4/9/2015

DRAWN BY: ARG/RC DATE: 4/9/2015

CHECKED BY: MG DATE: 4/9/2015

HDR
2155 LOUISIANA BLVD NE, SUITE 9500
ALBUQUERQUE, NM 87110
MAIN: (505) 830-5400
FAX: (505) 830-5454

ABQRIDE

CITY OF ALBUQUERQUE
TRANSIT DEPARTMENT
ABQ RIDE

TITLE: CENTRAL AVENUE ALBUQUERQUE RAPID TRANSIT
LIGHTING PLAN

Design Review Committee	City Engineer Approval	Last Design Update	Mo./Day/Yr.	Mo./Day/Yr.

CITY PROJECT NO.	ZONE MAP NO.	SEGMENT NO.	SHEET	OF
631991	K15-K17	S4	152	186

Date: 29 Apr 2015 - 7:08pm User: amgutier
Drawing Name: 000000000231026/13.00_CAD/13.02_Project_Submittals/Volume 4 - Segment 4 I-25 to Monroe/LT_PL11-16.dwg

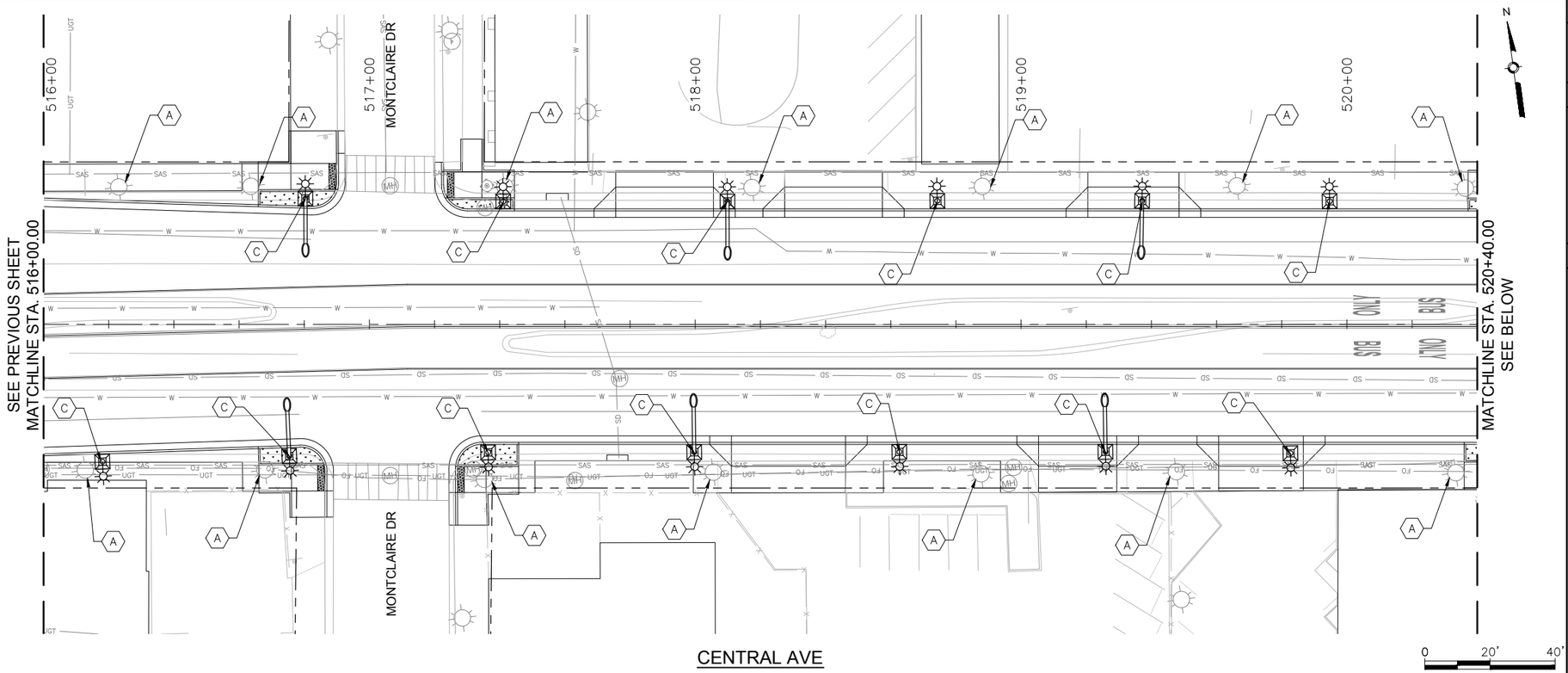

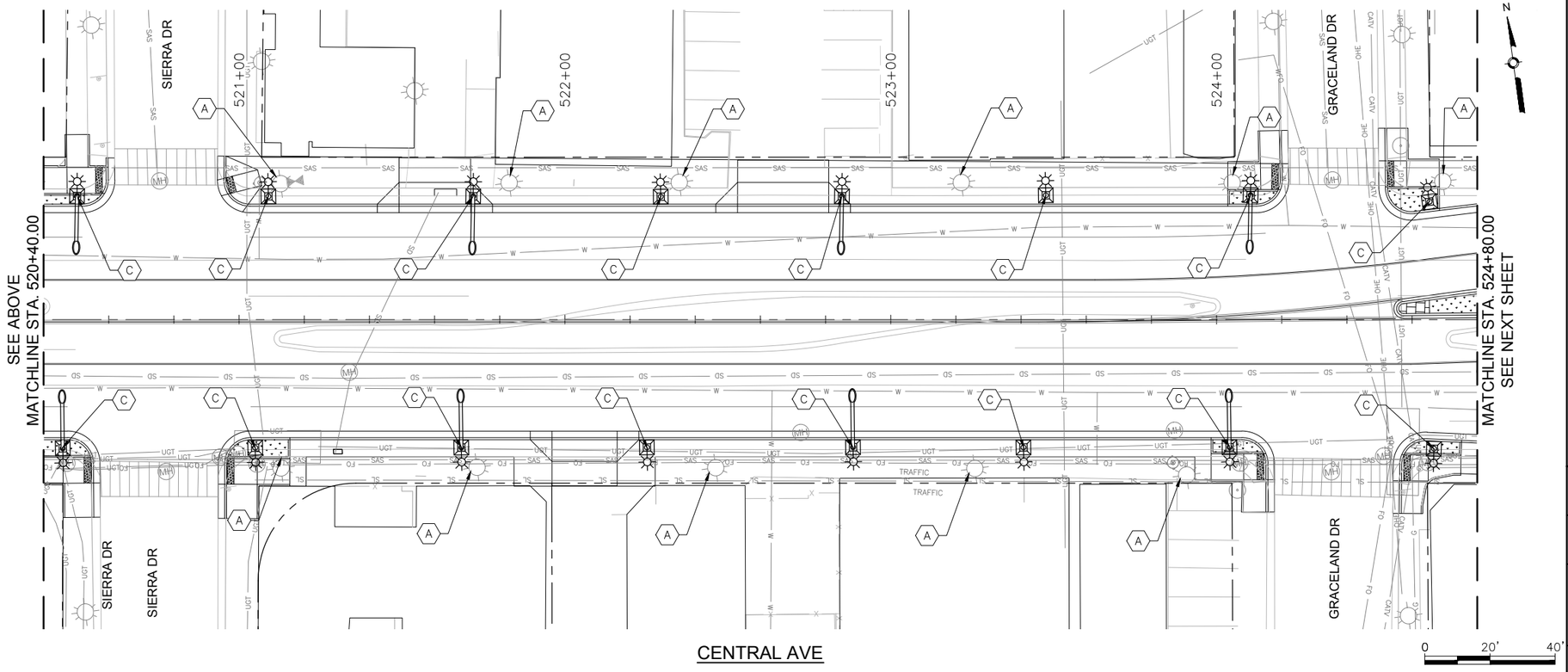

GENERAL NOTES

1.

KEYED NOTES

A. REMOVE AND SALVAGE EXISTING STREET LIGHT
B. EXISTING STREET LIGHT TO REMAIN IN PLACE
C. INSTALL NEW STREET LIGHT POLE AND LUMINAIRE

LEGEND

THIS

THAT

AS BUILT INFORMATION

CONTRACTOR
WORK STARTED BY: DATE:
INSPECTOR'S ACCEPTANCE BY: DATE:
FIELD VERIFICATION BY: DATE:
DRAWINGS CORRECTED BY: DATE:

MICRO-FILM INFORMATION
RECORDED BY: DATE:
NO.

BENCHMARKS
PROJECT PRIMARY BENCHMARK: 5_K16A
A CITY OF ALBUQUERQUE 2 INCH BRASS DISC SET FLUSH IN THE SIDEWALK AND STAMPED "5-K16A". THE MONUMENT IS LOCATED ON THE NORTH SIDE OF CENTRAL AVE BETWEEN STANFORD DR AND COLUMBIA DR SE.
NM SPC CENTRAL ZONE GRID:
N: 1485016.971 USFT
E: 1530495.993 USFT
ELEV: 5174.054

SURVEY INFORMATION
FIELD NOTES
NO. | BY | DATE

30% REVIEW

PRELIMINARY
NOT FOR CONSTRUCTION
04/2015

NO.	DATE	REMARKS	BY

REVISIONS

DESIGN

DESIGNED BY: ARG/RC DATE: 4/9/2015
DRAWN BY: ARG/RC DATE: 4/9/2015
CHECKED BY: MG DATE: 4/9/2015

2155 LOUISIANA BLVD NE, SUITE 9500
ALBUQUERQUE, NM 87110
MAIN: (505) 830-5400
FAX: (505) 830-5454

ABQ RIDE

CITY OF ALBUQUERQUE
TRANSIT DEPARTMENT
ABQ RIDE

TITLE: CENTRAL AVENUE ALBUQUERQUE RAPID TRANSIT
LIGHTING PLAN

Design Review Committee	City Engineer Approval	Last Design Update	Mo./Day/Yr.	Mo./Day/Yr.

CITY PROJECT NO.	ZONE MAP NO.	SEGMENT NO.	SHEET	OF
631991	K15-K17	S4	153	186

Date: 29 Apr 2015 - 7:08pm User: amguiler
Drawing Name: 000000000231026/13.00_CAD/13.02_Project_Submittals/Volume 4 - Segment 4 I-25 to Monroe/LT_PL11-16.dwg

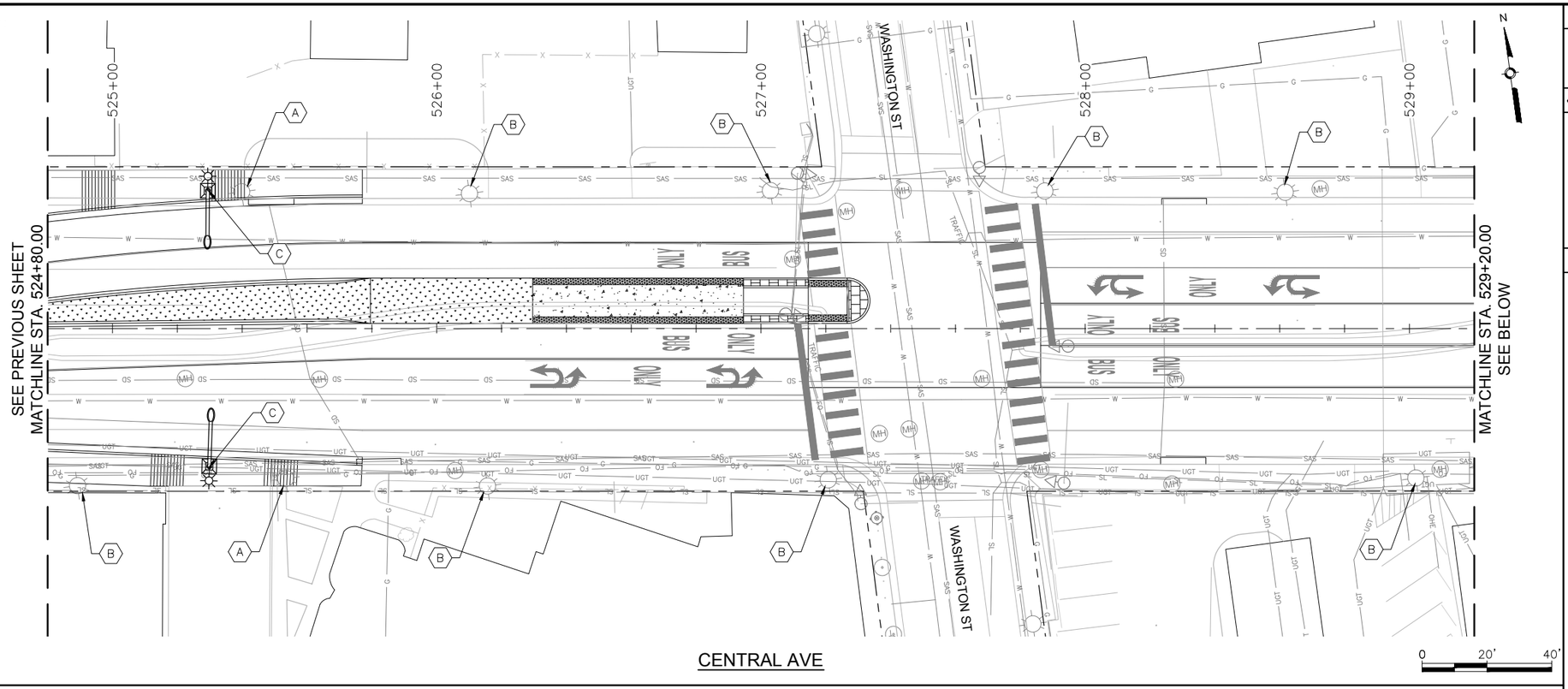

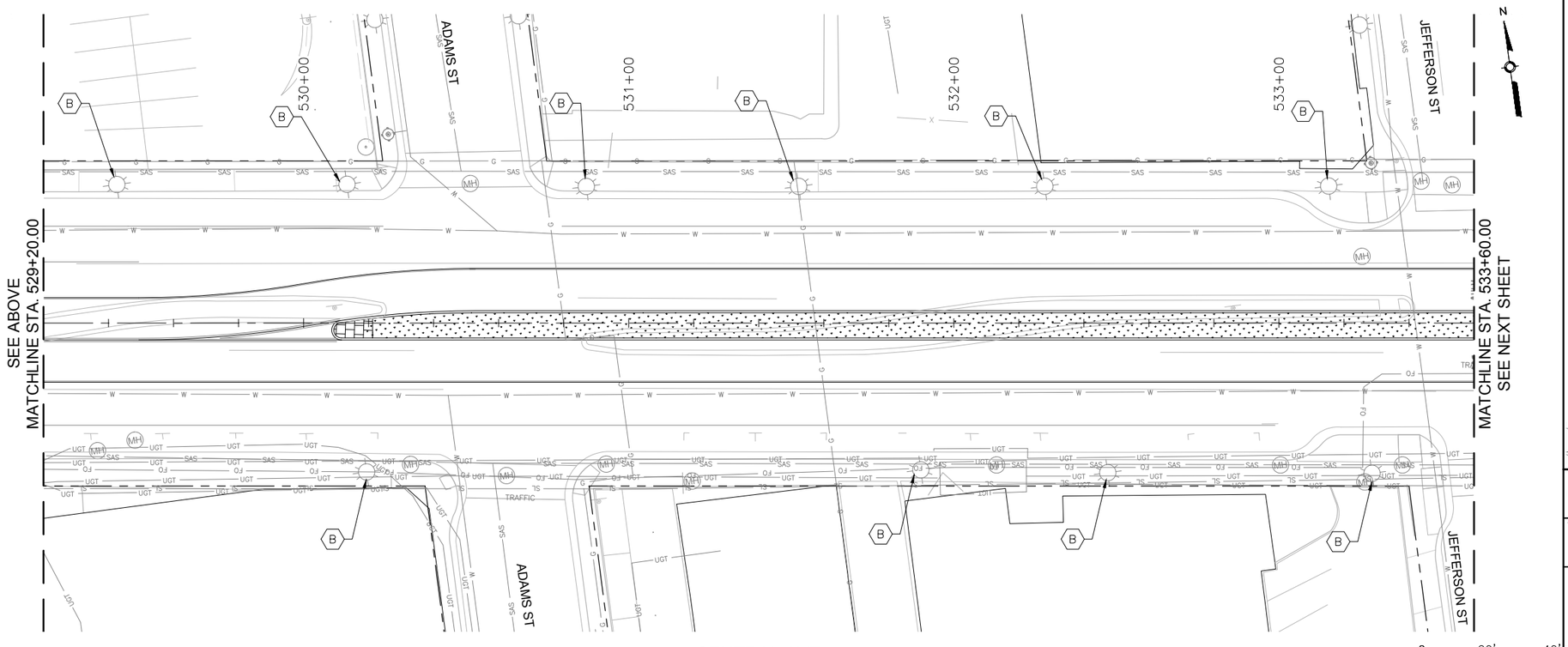

GENERAL NOTES

1.

KEYED NOTES

A. REMOVE AND SALVAGE EXISTING STREET LIGHT
B. EXISTING STREET LIGHT TO REMAIN IN PLACE
C. INSTALL NEW STREET LIGHT POLE AND LUMINAIRE

LEGEND

THIS
THAT

SURVEY INFORMATION

FIELD NOTES

NO.	BY	DATE

BENCHMARKS

PROJECT PRIMARY BENCHMARK: 5_K16A
A CITY OF ALBUQUERQUE 2 INCH BRASS DISC SET FLUSH IN THE SIDEWALK AND STAMPED "5-K16A". THE MONUMENT IS LOCATED ON THE NORTH SIDE OF CENTRAL AVE BETWEEN STANFORD DR AND COLUMBIA DR SE.
NM SPC CENTRAL ZONE GRID:
N: 1485016.971 USFT
E: 1530495.993 USFT
ELEV: 5174.054

AS BUILT INFORMATION

CONTRACTOR
WORK STARTED BY: DATE:
INSPECTOR'S ACCEPTANCE BY DATE:
FIELD VERIFICATION BY DATE:
DRAWINGS CORRECTED BY DATE:

MICRO-FILM INFORMATION

RECORDED BY DATE:
NO.

30% REVIEW

PRELIMINARY
NOT FOR CONSTRUCTION
04/2015

NO.	DATE	REMARKS	BY

REVISIONS

DESIGN

DESIGNED BY: ARG/RC DATE: 4/9/2015
DRAWN BY: ARG/RC DATE: 4/9/2015
CHECKED BY: MG DATE: 4/9/2015

2155 LOUISIANA BLVD NE, SUITE 9500
ALBUQUERQUE, NM 87110
MAIN: (505) 830-5400
FAX: (505) 830-5454

ABQ RIDE

CITY OF ALBUQUERQUE
TRANSIT DEPARTMENT
ABQ RIDE

TITLE: CENTRAL AVENUE ALBUQUERQUE RAPID TRANSIT
LIGHTING PLAN

Design Review Committee	City Engineer Approval	Last Design Update	Mo./Day/Yr.	Mo./Day/Yr.

CITY PROJECT NO.	ZONE MAP NO.	SEGMENT NO.	SHEET	OF
631991	K15-K17	S4	154	186

Date: 29 Apr 2015 - 7:09pm User: amguiler
Drawing Name: 0000000000231026/13.00_CAD/13.02_Project_Submittals/Volume 4 - Segment 4 I-25 to Monroe/LT_PL11-16.dwg

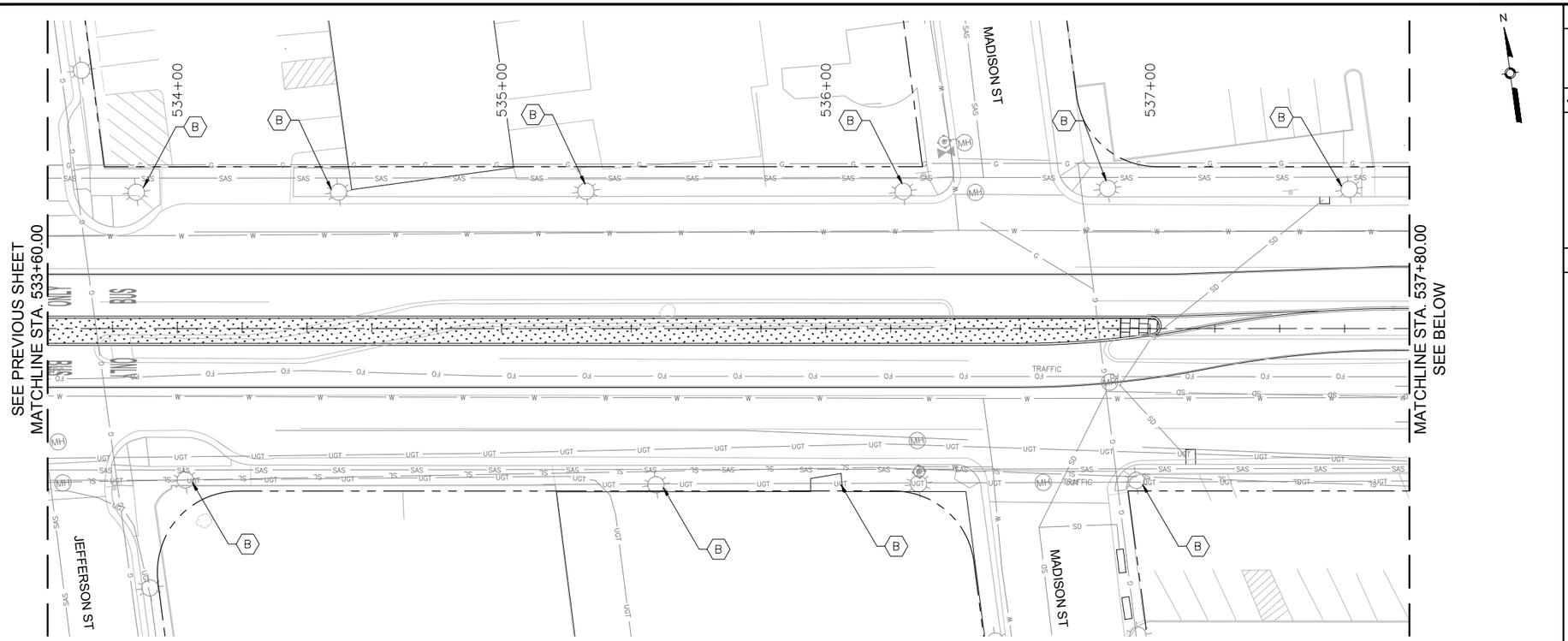

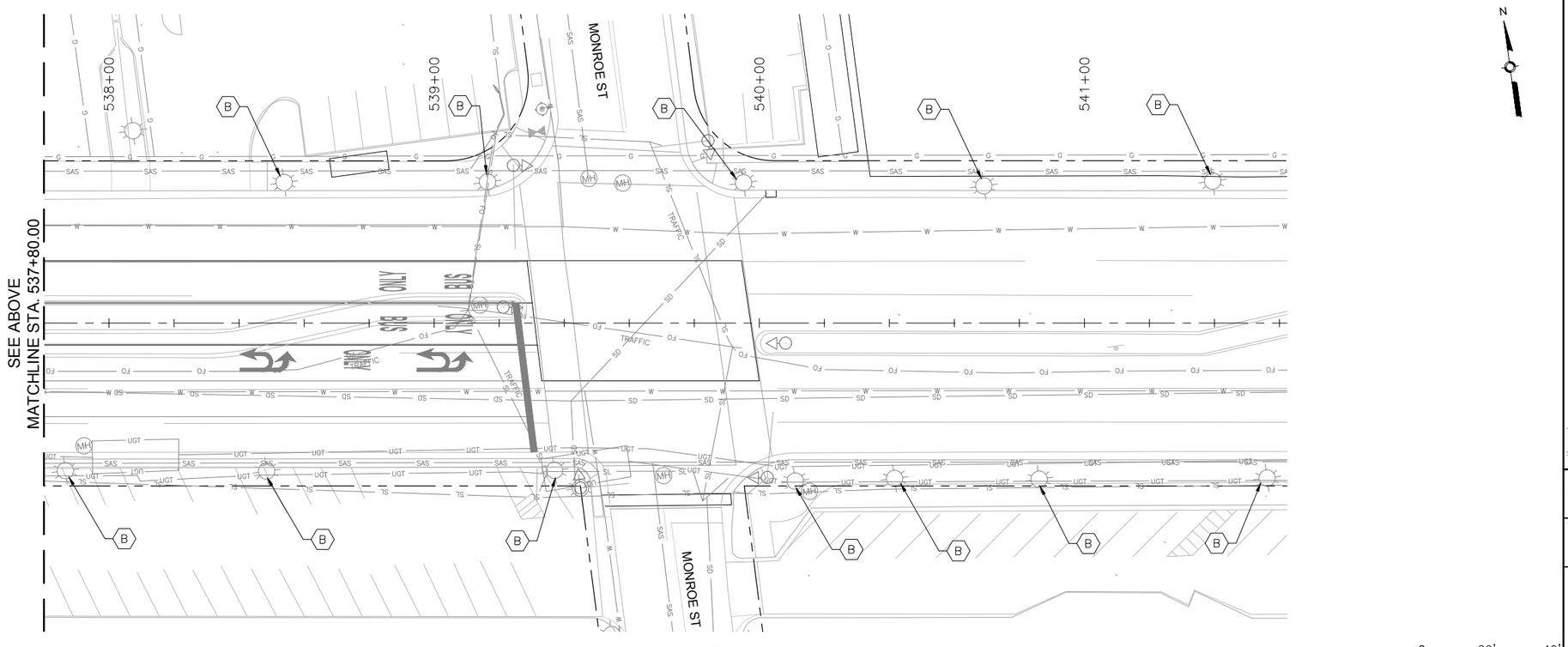

GENERAL NOTES

1.

KEYED NOTES

A. REMOVE AND SALVAGE EXISTING STREET LIGHT
B. EXISTING STREET LIGHT TO REMAIN IN PLACE
C. INSTALL NEW STREET LIGHT POLE AND LUMINAIRE

LEGEND

THIS

THAT

AS BUILT INFORMATION

CONTRACTOR
WORK STARTED BY: DATE:
INSPECTOR'S ACCEPTANCE BY: DATE:
FIELD VERIFICATION BY: DATE:
DRAWINGS CORRECTED BY: DATE:

MICRO–FILM INFORMATION

RECORDED BY DATE:
NO.

BENCHMARKS

PROJECT PRIMARY BENCHMARK: 5_K16A
A CITY OF ALBUQUERQUE 2 INCH BRASS DISC SET FLUSH IN THE SIDEWALK AND STAMPED "5–K16A". THE MONUMENT IS LOCATED ON THE NORTH SIDE OF CENTRAL AVE BETWEEN STANFORD DR AND COLUMBIA DR SE.
NM SPC CENTRAL ZONE GRID:
N: 1485016.971 USFT
E: 1530495.993 USFT
ELLEV: 5174.054

SURVEY INFORMATION

FIELD NOTES

NO.	BY	DATE

30% REVIEW

PRELIMINARY
NOT FOR CONSTRUCTION
04/2015

NO.	DATE	REMARKS	BY

REVISIONS

DESIGN

DESIGNED BY: ARG/RC DATE: 4/9/2015
DRAWN BY: ARG/RC DATE: 4/9/2015
CHECKED BY: MG DATE: 4/9/2015

2155 LOUISIANA BLVD NE, SUITE 9500
ALBUQUERQUE, NM 87110
MAIN: (505) 830-5400
FAX: (505) 830-5454

ABQ RIDE

CITY OF ALBUQUERQUE
TRANSIT DEPARTMENT
ABQ RIDE

TITLE: CENTRAL AVENUE ALBUQUERQUE RAPID TRANSIT
LIGHTING PLAN

Design Review Committee	City Engineer Approval	Last Design Update	Mo./Day/Yr.	Mo./Day/Yr.

CITY PROJECT NO.	ZONE MAP NO.	SEGMENT NO.	SHEET	OF
631991	K15–K17	S4	155	186

Date: 29 Apr 2015 – 7:11pm User: amguller
Drawing Name: 0000000000231026/13.00_CAD/13.02_Project_Submittals/Volume 4 — Segment 4 I–25 to Monroe/LT_PL11–16.dwg

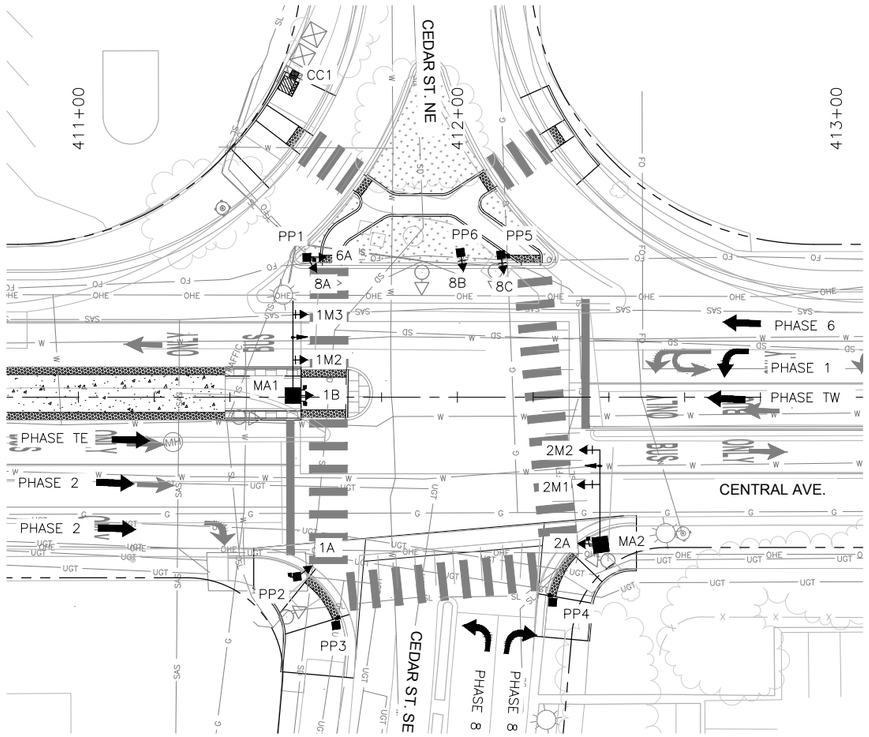



TYPICAL SIGNAL FACE
LENS ARRANGEMENTS

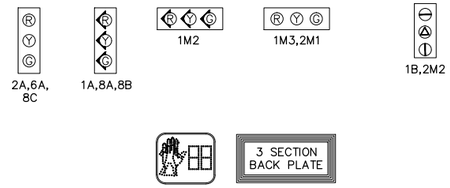

ABBREVIATIONS

MAI	MASTARM NUMBER
PP1	PEDESTAL POLE NUMBER
PPB1	PEDESTRIAN PUSH BUTTON NUMBER
CC1	CONTROL CABINET NUMBER
SC1	SPLICE CABINET NUMBER
PB1	PULL BOX NUMBER (SIGNALS)
PBS1	PULL BOX NUMBER (POWER)
3A	SIGNAL HEAD NUMBER
P1	PEDESTRIAN SIGNAL NUMBER
MH1	TRAFFIC MANHOLE NUMBER

SYMBOL KEY

MAX	SIGNAL & CABINET ID
S1	CONDUIT RUN ID (SIGNALS)
S2	CONDUIT RUN ID (POWER SERVICE)
S3	CONDUIT RUN ID (INTERCONNECT)
F1	CONDUIT RUN ID (FLASHER)

FLASH CONDITION

RED BALL

RED BALL

INITIALIZATION

ALL RED, THEN PHASE 2
AND PHASE 6 GREEN

SIGNAL PHASING

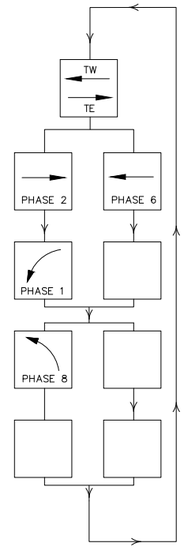

ID #	TYPE	STATION	OFFSET
MA1	MASTARM - 25' TYPE II		
MA2	MASTARM - 25' TYPE II		
PP1	PEDESTAL - 13'		
PP2	PEDESTAL - 13'		
PP3	PEDESTAL - 10'		
PP4	PEDESTAL - 10'		
PP5	PEDESTAL - 13'		
PP6	PEDESTAL - 13'		
CC1	TYPE "P" CABINET		

STATIONS AND OFFSETS ARE FOR CONTRACTOR'S INFORMATION ONLY. EXACT LOCATIONS OF ALL FOUNDATIONS SHALL BE FIELD VERIFIED IN ACCORDANCE WITH BID ITEM 663049 PRE-CONSTRUCTION UTILITY SURVEY.

SURVEY INFORMATION

FIELD NOTES

NO.	BY	DATE

AS BUILT INFORMATION

CONTRACTOR

WORK STARTED BY: DATE:

INSPECTOR'S ACCEPTANCE BY: DATE:

FIELD VERIFICATION BY: DATE:

DRAWINGS CORRECTED BY: DATE:

MICRO-FILM INFORMATION

RECORDED BY DATE:

NO.

BENCHMARKS

PROJECT PRIMARY BENCHMARK: 5_K16A
A CITY OF ALBUQUERQUE 2 INCH BRASS DISC SET FLUSH IN THE SIDEWALK AND STAMPED "5-K16A". THE MONUMENT IS LOCATED ON THE NORTH SIDE OF CENTRAL AVE BETWEEN STANFORD DR AND COLUMBIA DR SE.

NM SPC CENTRAL ZONE GRID:

N: 1485016.971 USFT

E: 1530495.993 USFT

ELEV: 5174.054

30% REVIEW

PRELIMINARY
NOT FOR CONSTRUCTION
04/2015

NO.	DATE	REMARKS	BY

REVISIONS

DESIGN

DESIGNED BY: DLP DATE: 4/9/2015

DRAWN BY: DLP DATE: 4/9/2015

CHECKED BY: JKE DATE: 4/9/2015

0 20' 40'

2155 LOUISIANA BLVD NE, SUITE 9500
ALBUQUERQUE, NM 87110
MAIN: (505) 830-5400
FAX: (505) 830-5454

CITY OF ALBUQUERQUE
TRANSIT DEPARTMENT
ABQ RIDE

TITLE: CENTRAL AVENUE ALBUQUERQUE RAPID TRANSIT
SIGNALIZATION

Design Review Committee	City Engineer Approval	Last Design Update	Mo./Day/Yr.	Mo./Day/Yr.

CITY PROJECT NO.	ZONE MAP NO.	SEGMENT NO.	SHEET	OF
631991	K15-K17	S4	156	186

Date: 29 Apr 2015 - 7:13pm User: amgulier
Drawing Name: 0000000002310261/13.00_CAD/13.02_Project_Submittals/Volume 4 - Segment 4 I-25 to Monroe/SG_PL01-05.dwg

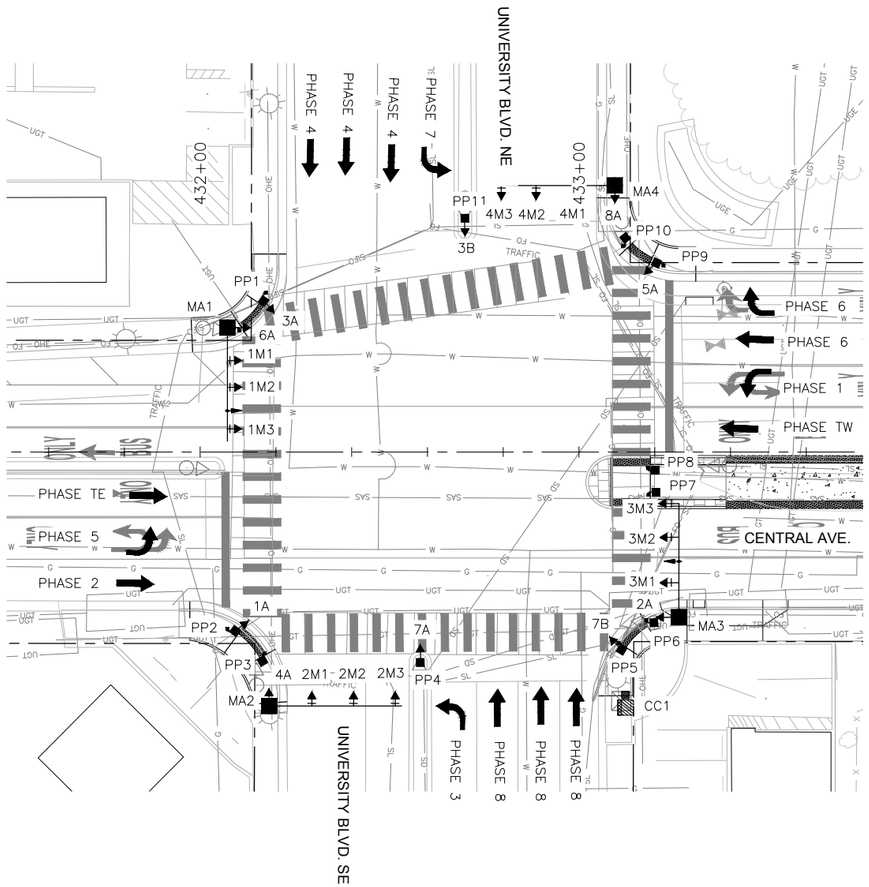

TYPICAL SIGNAL FACE
LENS ARRANGEMENTS

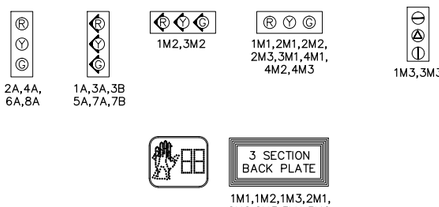

ABBREVIATIONS

MA1	MASTARM NUMBER
PP1	PEDESTAL POLE NUMBER
PPB1	PEDESTRIAN PUSH BUTTON NUMBER
CC1	CONTROL CABINET NUMBER
SC1	SPLICE CABINET NUMBER
PB1	PULL BOX NUMBER (SIGNALS)
PBS1	PULL BOX NUMBER (POWER)
3A	SIGNAL HEAD NUMBER
P1	PEDESTRIAN SIGNAL NUMBER
MH1	TRAFFIC MANHOLE NUMBER

SYMBOL KEY

MAX	SIGNAL & CABINET ID
S1	CONDUIT RUN ID (SIGNALS)
S2	CONDUIT RUN ID (POWER SERVICE)
S3	CONDUIT RUN ID (INTERCONNECT)
F1	CONDUIT RUN ID (FLASHER)

FLASH CONDITION

RED BALL

RED BALL

INITIALIZATION

ALL RED, THEN PHASE 2
AND PHASE 6 GREEN

SIGNAL PHASING

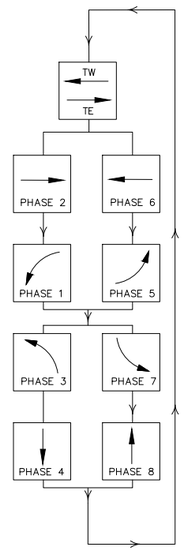

ID #	TYPE	STATION	OFFSET
MA1	MASTARM - 30' TYPE II		
MA2	MASTARM - 35' TYPE II		
MA3	MASTARM - 30' TYPE II		
MA4	MASTARM - 30' TYPE II		
PP1	PEDESTAL - 13'		
PP2	PEDESTAL - 13'		
PP3	PEDESTAL - 10'		
PP4	PEDESTAL - 13'		
PP5	PEDESTAL - 13'		
PP6	PEDESTAL - 10'		
PP7	PEDESTAL - 10'		
PP8	PEDESTAL - 10'		
PP9	PEDESTAL - 13'		
PP10	PEDESTAL - 10'		
PP11	PEDESTAL - 13'		
CC1	TYPE "P" CABINET		

STATIONS AND OFFSETS ARE FOR CONTRACTOR'S INFORMATION ONLY. EXACT LOCATIONS OF ALL FOUNDATIONS SHALL BE FIELD VERIFIED IN ACCORDANCE WITH BID ITEM 663049 PRE-CONSTRUCTION UTILITY SURVEY.

0 20' 40'

2155 LOUISIANA BLVD NE, SUITE 9500
ALBUQUERQUE, NM 87110
MAIN: (505) 830-5400
FAX: (505) 830-5454

SURVEY INFORMATION
FIELD NOTES

NO.	BY	DATE

BENCHMARKS
PROJECT PRIMARY BENCHMARK: 5_K16A
A CITY OF ALBUQUERQUE 2 INCH BRASS DISC SET FLUSH IN THE SIDEWALK AND STAMPED "5-K16A". THE MONUMENT IS LOCATED ON THE NORTH SIDE OF CENTRAL AVE BETWEEN STANFORD DR AND COLUMBIA DR SE.
NM SPC CENTRAL ZONE GRID:
N: 1485016.971 USFT
E: 1530495.993 USFT
ELLEV: 5174.054

AS BUILT INFORMATION
CONTRACTOR
WORK STARTED BY: DATE:
INSPECTOR'S ACCEPTANCE BY: DATE:
FIELD VERIFICATION BY: DATE:
DRAWINGS CORRECTED BY: DATE:
MICRO-FILM INFORMATION
RECORDED BY DATE:
NO.

30% REVIEW

PRELIMINARY
NOT FOR CONSTRUCTION
04/2015

NO.	DATE	BY	REMARKS

REVISIONS
DESIGN
DESIGNED BY: DLP DATE: 4/9/2015
DRAWN BY: DLP DATE: 4/9/2015
CHECKED BY: JKE DATE: 4/9/2015

CITY OF ALBUQUERQUE
TRANSIT DEPARTMENT
ABQ RIDE

TITLE: CENTRAL AVENUE ALBUQUERQUE RAPID TRANSIT
SIGNALIZATION PLAN
CENTRAL AVE AT UNIVERSITY BLVD

Design Review Committee	City Engineer Approval	Last Design Update	Mo./Day/Yr.	Mo./Day/Yr.

CITY PROJECT NO.	ZONE MAP NO.	SEGMENT NO.	SHEET	OF
631991	K15-K17	S4	157	186

Date: 29 Apr 2015 - 7:16pm User: amgutier
Drawing Name: 0000000002310261300_CAD/13.02_Project_Submittals/Volume 4 - Segment 4 I-25 to Monroe/SG_PL01-05.dwg

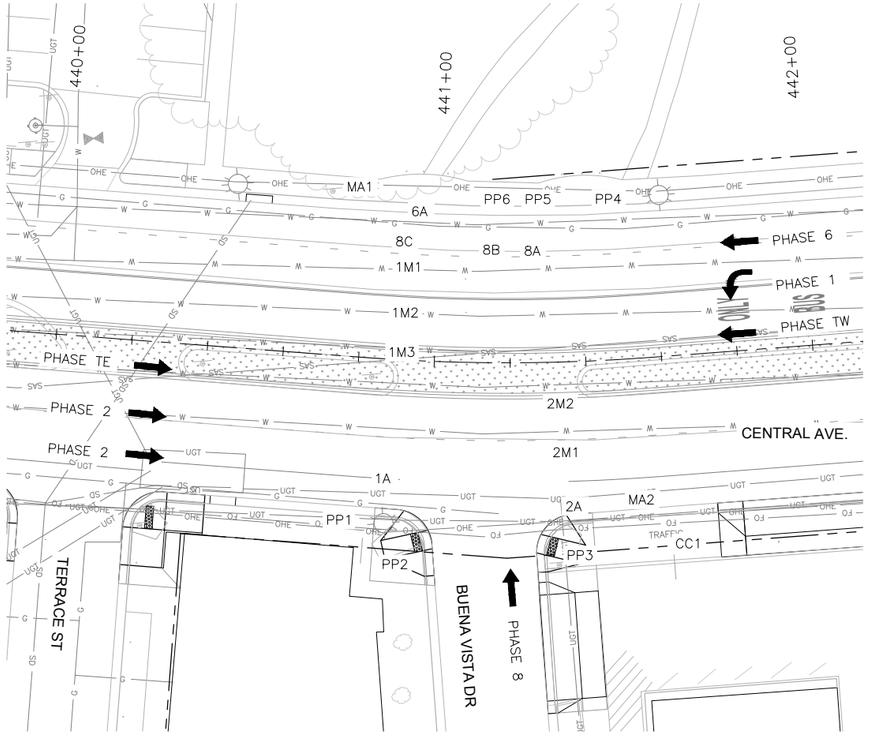

N

TYPICAL SIGNAL FACE
LENS ARRANGEMENTS

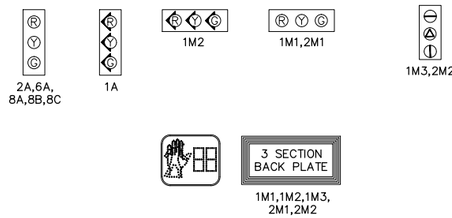

ABBREVIATIONS

MAI	MASTARM NUMBER
PP1	PEDESTAL POLE NUMBER
PPB1	PEDESTRIAN PUSH BUTTON NUMBER
CC1	CONTROL CABINET NUMBER
SC1	SPLICE CABINET NUMBER
PB1	PULL BOX NUMBER (SIGNALS)
PBS1	PULL BOX NUMBER (POWER)
3A	SIGNAL HEAD NUMBER
P1	PEDESTRIAN SIGNAL NUMBER
MH1	TRAFFIC MANHOLE NUMBER

SYMBOL KEY

MAX	SIGNAL & CABINET ID
1	CONDUIT RUN ID (SIGNALS)
2	CONDUIT RUN ID (POWER SERVICE)
3	CONDUIT RUN ID (INTERCONNECT)
F1	CONDUIT RUN ID (FLASHER)

FLASH CONDITION

RED BALL

RED BALL

INITIALIZATION

ALL RED, THEN PHASE 2
AND PHASE 6 GREEN

SIGNAL PHASING

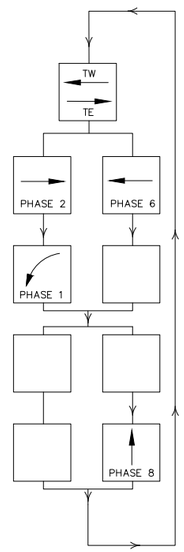

ID #	TYPE	STATION	OFFSET

STATIONS AND OFFSETS ARE FOR CONTRACTOR'S INFORMATION ONLY. EXACT LOCATIONS OF ALL FOUNDATIONS SHALL BE FIELD VERIFIED IN ACCORDANCE WITH BID ITEM 663049 PRE-CONSTRUCTION UTILITY SURVEY.

SURVEY INFORMATION

FIELD NOTES

NO.	BY	DATE

BENCHMARKS

PROJECT PRIMARY BENCHMARK: 5_K16A
A CITY OF ALBUQUERQUE 2 INCH BRASS DISC SET FLUSH IN THE SIDEWALK AND STAMPED "5-K16A". THE MONUMENT IS LOCATED ON THE NORTH SIDE OF CENTRAL AVE BETWEEN STANFORD DR AND COLUMBIA DR SE.
NM SPC CENTRAL ZONE GRID:
N: 1485016.971 USFT
E: 1530495.993 USFT
ELEV: 5174.054

AS BUILT INFORMATION

CONTRACTOR
WORK STARTED BY: DATE:
INSPECTOR'S ACCEPTANCE BY DATE:
FIELD VERIFICATION BY DATE:
DRAWINGS CORRECTED BY DATE:

MICRO-FILM INFORMATION

RECORDED BY DATE:
NO.

30% REVIEW

PRELIMINARY
NOT FOR CONSTRUCTION
04/2015

NO.	DATE	REMARKS	BY

REVISIONS

DESIGN

DESIGNED BY: DLP DATE: 4/9/2015
DRAWN BY: DLP DATE: 4/9/2015
CHECKED BY: JKE DATE: 4/9/2015

0 20' 40'

2155 LOUISIANA BLVD NE, SUITE 9500
ALBUQUERQUE, NM 87110
MAIN: (505) 830-5400
FAX: (505) 830-5454

CITY OF ALBUQUERQUE
TRANSIT DEPARTMENT
ABQ RIDE

TITLE: CENTRAL AVENUE ALBUQUERQUE RAPID TRANSIT
SIGNALIZATION PLAN
CENTRAL AVE AT BUENA VISTA DR

Design Review Committee	City Engineer Approval	Last Design Update	Mo./Day/Yr.	Mo./Day/Yr.

CITY PROJECT NO.	ZONE MAP NO.	SEGMENT NO.	SHEET	OF
631991	K15-K17	S4	158	186

Date: 29 Apr 2015 - 7:17pm User: amgulier
Drawing Name: 0000000002231026/13.00_CAD/13.02_Project_Submittals/Volume 4 - Segment 4 I-25 to Monroe/SG_PL01-05.dwg

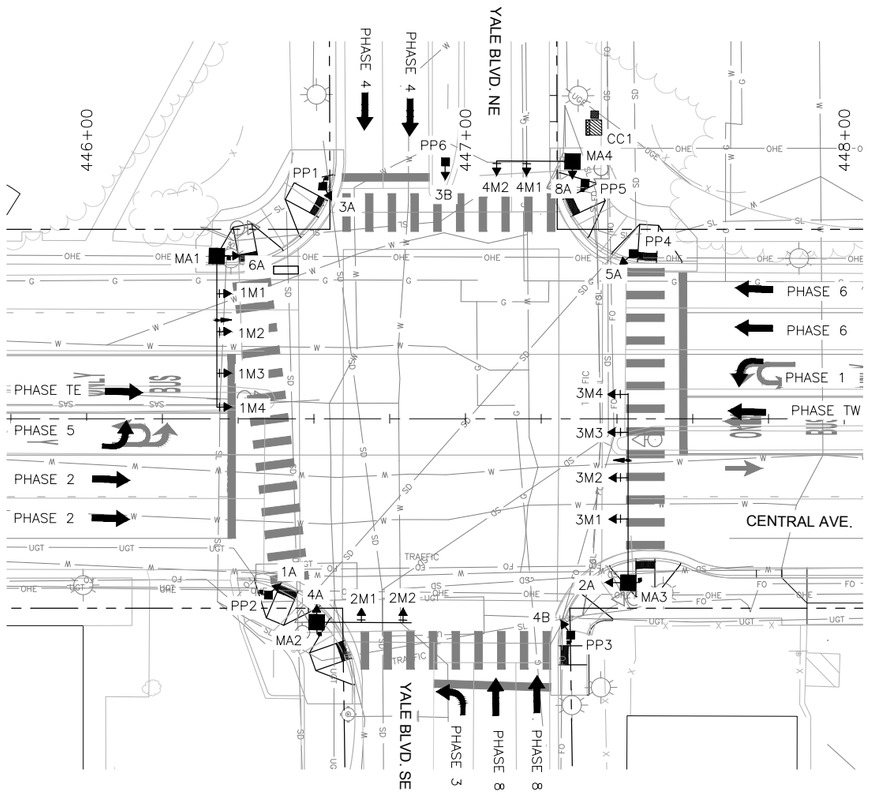

TYPICAL SIGNAL FACE
LENS ARRANGEMENTS

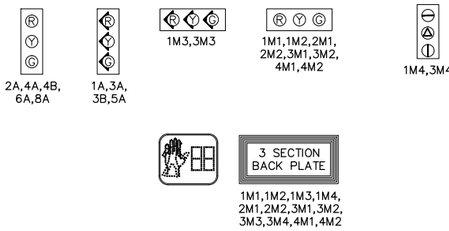

ABBREVIATIONS

MAI	MASTARM NUMBER
PP1	PEDESTAL POLE NUMBER
PPB1	PEDESTRIAN PUSH BUTTON NUMBER
CC1	CONTROL CABINET NUMBER
SC1	SPLICE CABINET NUMBER
PB1	PULL BOX NUMBER (SIGNALS)
PBS1	PULL BOX NUMBER (POWER)
3A	SIGNAL HEAD NUMBER
P1	PEDESTRIAN SIGNAL NUMBER
MH1	TRAFFIC MANHOLE NUMBER

SYMBOL KEY

MAX	SIGNAL & CABINET ID
SX	CONDUIT RUN ID (SIGNALS)
PX	CONDUIT RUN ID (POWER SERVICE)
IX	CONDUIT RUN ID (INTERCONNECT)
FX	CONDUIT RUN ID (FLASHER)

FLASH CONDITION

RED BALL

RED BALL

INITIALIZATION

ALL RED, THEN PHASE 2
AND PHASE 6 GREEN

SIGNAL PHASING

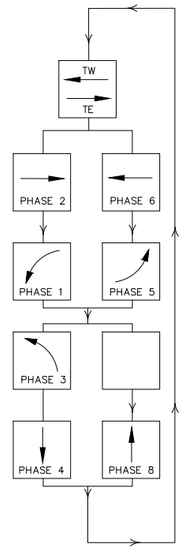

ID #	TYPE	STATION	OFFSET
MA1	MASTARM - 40' TYPE II		
MA2	MASTARM - 25' TYPE II		
MA3	MASTARM - 50' TYPE II		
MA4	MASTARM - 20' TYPE II		
PP1	PEDESTAL - 13'		
PP2	PEDESTAL - 13'		
PP3	PEDESTAL - 13'		
PP4	PEDESTAL - 13'		
PP5	PEDESTAL - 10'		
PP6	PEDESTAL - 13'		
CC1	TYPE "P" CABINET		

STATIONS AND OFFSETS ARE FOR CONTRACTOR'S INFORMATION ONLY. EXACT LOCATIONS OF ALL FOUNDATIONS SHALL BE FIELD VERIFIED IN ACCORDANCE WITH BID ITEM 663049 PRE-CONSTRUCTION UTILITY SURVEY.

SURVEY INFORMATION

FIELD NOTES

NO.	BY	DATE

BENCHMARKS

PROJECT PRIMARY BENCHMARK: 5_K16A
A CITY OF ALBUQUERQUE 2 INCH BRASS DISC SET FLUSH IN THE SIDEWALK AND STAMPED "5-K16A". THE MONUMENT IS LOCATED ON THE NORTH SIDE OF CENTRAL AVE BETWEEN STANFORD DR AND COLUMBIA DR SE.
NM SPC CENTRAL ZONE GRID:
N: 1485016.971 USFT
E: 1530495.993 USFT
ELEV: 5174.054

AS BUILT INFORMATION

CONTRACTOR
WORK STARTED BY: DATE:
INSPECTOR'S ACCEPTANCE BY: DATE:
FIELD VERIFICATION BY: DATE:
DRAWING CORRECTED BY: DATE:

MICRO-FILM INFORMATION

RECORDED BY DATE:
NO.

30% REVIEW

PRELIMINARY
NOT FOR CONSTRUCTION
04/2015

NO.	DATE	REMARKS	BY

REVISIONS

DESIGN

DESIGNED BY: DLP DATE: 4/9/2015
DRAWN BY: DLP DATE: 4/9/2015
CHECKED BY: JKE DATE: 4/9/2015

0 20' 40'

2155 LOUISIANA BLVD NE, SUITE 9500
ALBUQUERQUE, NM 87110
MAIN: (505) 830-5400
FAX: (505) 830-5454

CITY OF ALBUQUERQUE
TRANSIT DEPARTMENT
ABQ RIDE

TITLE: CENTRAL AVENUE ALBUQUERQUE RAPID TRANSIT
SIGNALIZATION PLAN
CENTRAL AVE AT YALE BLVD

Design Review Committee	City Engineer Approval	Last Design Update	Mo./Day/Yr.	Mo./Day/Yr.

CITY PROJECT NO.	ZONE MAP NO.	SEGMENT NO.	SHEET	OF
631991	K15-K17	S4	159	186

Date: 29 Apr 2015 - 7:17pm User: amguter
Drawing Name: 0000000000231026/13.00_CAD/13.02_Project_Submittals/Volume 4 - Segment 4 I-25 to Monroe/SG_PL01-05.dwg

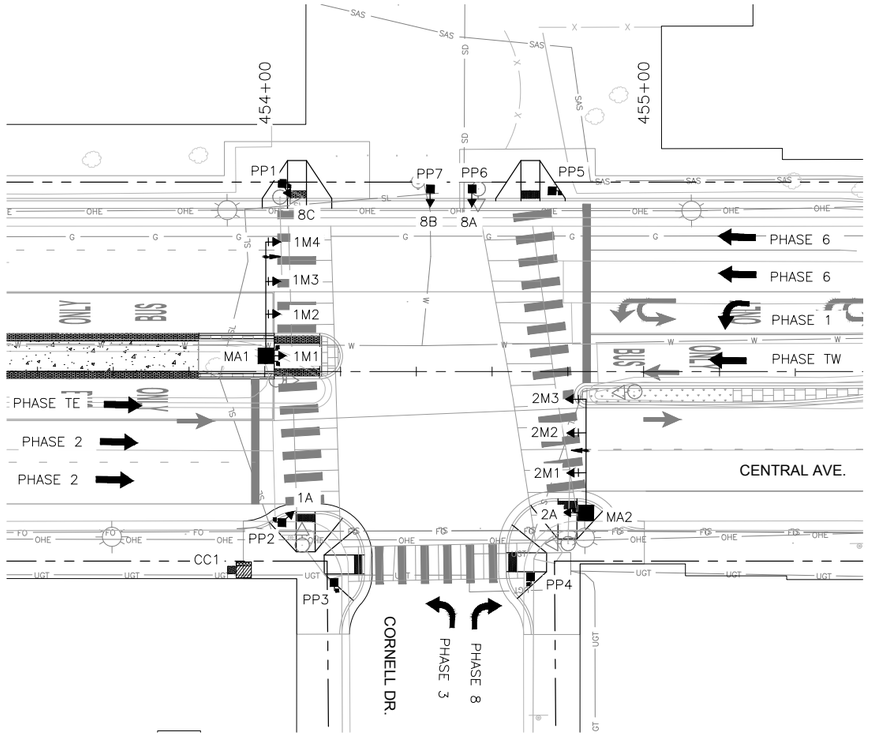

N

TYPICAL SIGNAL FACE
LENS ARRANGEMENTS

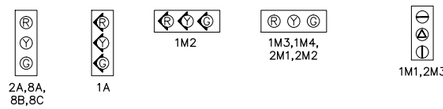

ABBREVIATIONS

MAI	MASTARM NUMBER
PP1	PEDESTAL POLE NUMBER
PPB1	PEDESTRIAN PUSH BUTTON NUMBER
CC1	CONTROL CABINET NUMBER
SC1	SPLICE CABINET NUMBER
PB1	PULL BOX NUMBER (SIGNALS)
PBS1	PULL BOX NUMBER (POWER)
3A	SIGNAL HEAD NUMBER
P1	PEDESTRIAN SIGNAL NUMBER
MH1	TRAFFIC MANHOLE NUMBER

SYMBOL KEY

MAX	SIGNAL & CABINET ID
S1	CONDUIT RUN ID (SIGNALS)
P1	CONDUIT RUN ID (POWER SERVICE)
I1	CONDUIT RUN ID (INTERCONNECT)
F1	CONDUIT RUN ID (FLASHER)

FLASH CONDITION

RED BALL

RED BALL

INITIALIZATION

ALL RED, THEN PHASE 2
AND PHASE 6 GREEN

SIGNAL PHASING

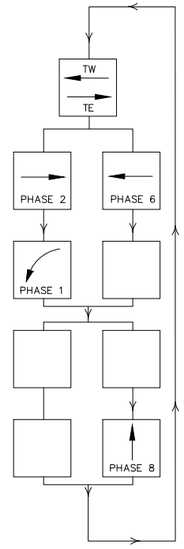

ID #	TYPE	STATION	OFFSET
MA1	MASTARM - 30' TYPE II		
MA2	MASTARM - 30' TYPE II		
PP1	PEDESTAL - 13'		
PP2	PEDESTAL - 13'		
PP3	PEDESTAL - 10'		
PP4	PEDESTAL - 10'		
PP5	PEDESTAL - 10'		
PP6	PEDESTAL - 13'		
PP7	PEDESTAL - 13'		
CC1	TYPE "P" CABINET		

STATIONS AND OFFSETS ARE FOR CONTRACTOR'S INFORMATION ONLY. EXACT LOCATIONS OF ALL FOUNDATIONS SHALL BE FIELD VERIFIED IN ACCORDANCE WITH BID ITEM 663049 PRE-CONSTRUCTION UTILITY SURVEY.

SURVEY INFORMATION

FIELD NOTES

NO.	BY	DATE

BENCHMARKS

PROJECT PRIMARY BENCHMARK: 5_K16A
A CITY OF ALBUQUERQUE 2 INCH BRASS DISC SET FLUSH IN THE SIDEWALK AND STAMPED "5-K16A". THE MONUMENT IS LOCATED ON THE NORTH SIDE OF CENTRAL AVE BETWEEN STANFORD DR AND COLUMBIA DR SE.
NM SPC CENTRAL ZONE GRID:
N: 1485016.971 USFT
E: 1530495.993 USFT
ELLEV: 5174.054

AS BUILT INFORMATION

CONTRACTOR
WORK STARTED BY: DATE:
INSPECTOR'S ACCEPTANCE BY: DATE:
FIELD VERIFICATION BY: DATE:
DRAWINGS CORRECTED BY: DATE:

MICRO-FILM INFORMATION

RECORDED BY DATE:
NO.

30% REVIEW

PRELIMINARY
NOT FOR CONSTRUCTION
04/2015

REVISIONS

NO.	DATE	REMARKS	BY

DESIGN

DESIGNED BY: DLP DATE: 4/9/2015
DRAWN BY: DLP DATE: 4/9/2015
CHECKED BY: JKE DATE: 4/9/2015

0 20' 40'

2155 LOUISIANA BLVD NE, SUITE 9500
ALBUQUERQUE, NM 87110
MAIN: (505) 830-5400
FAX: (505) 830-5454

CITY OF ALBUQUERQUE
TRANSIT DEPARTMENT
ABQ RIDE

TITLE: CENTRAL AVENUE ALBUQUERQUE RAPID TRANSIT
SIGNALIZATION PLAN
CENTRAL AVE AT CORNELL DR

Design Review Committee	City Engineer Approval	Last Design Update	Mo./Day/Yr.	Mo./Day/Yr.

CITY PROJECT NO.	ZONE MAP NO.	SEGMENT NO.	SHEET	OF
631991	K15-K17	S4	160	186

Date: 29 Apr 2015 - 7:18pm User: amuller
Drawing Name: 0000000002310261/13.06_CAD/13.02_Project_Submittals/Volume 4 - Segment 4 I-25 to Monroe/SG_PL01-05.dwg

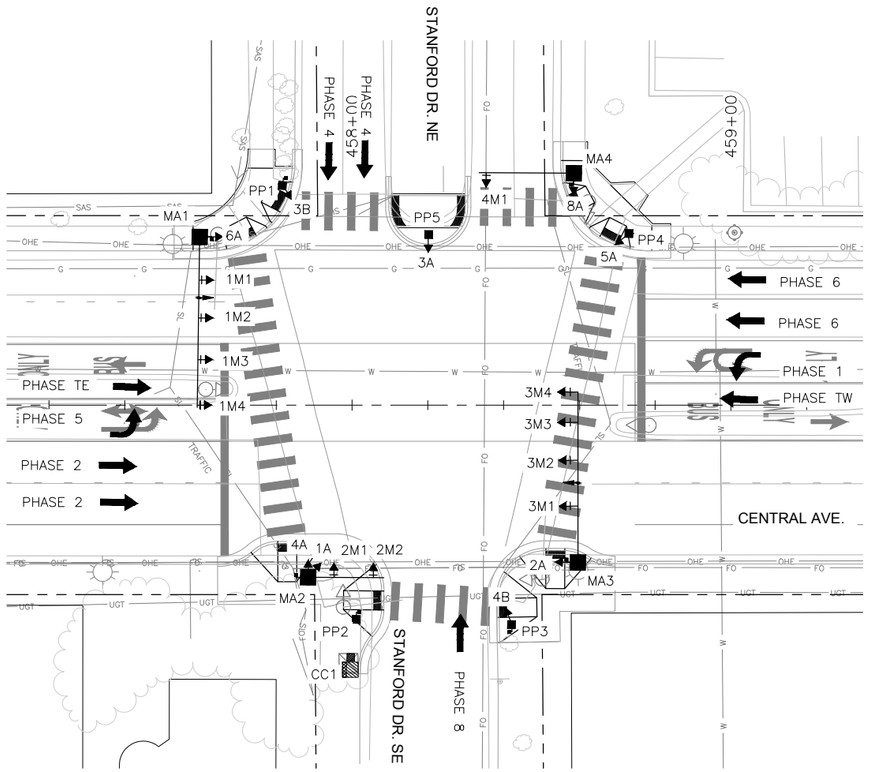

TYPICAL SIGNAL FACE
LENS ARRANGEMENTS

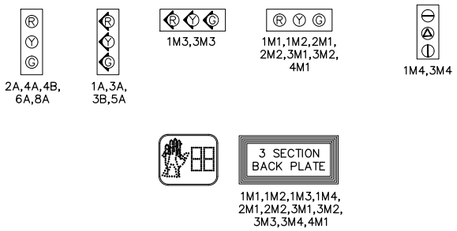

ABBREVIATIONS

MA1	MASTARM NUMBER
PP1	PEDESTAL POLE NUMBER
PPB1	PEDESTRIAN PUSH BUTTON NUMBER
CC1	CONTROL CABINET NUMBER
SC1	SPLICE CABINET NUMBER
PB1	PULL BOX NUMBER (SIGNALS)
PBS1	PULL BOX NUMBER (POWER)
3A	SIGNAL HEAD NUMBER
P1	PEDESTRIAN SIGNAL NUMBER
MH1	TRAFFIC MANHOLE NUMBER

SYMBOL KEY

MAX	SIGNAL & CABINET ID
S1	CONDUIT RUN ID (SIGNALS)
P1	CONDUIT RUN ID (POWER SERVICE)
I1	CONDUIT RUN ID (INTERCONNECT)
F1	CONDUIT RUN ID (FLASHER)

FLASH CONDITION

RED BALL

RED BALL

INITIALIZATION

ALL RED, THEN PHASE 2
AND PHASE 6 GREEN

SIGNAL PHASING

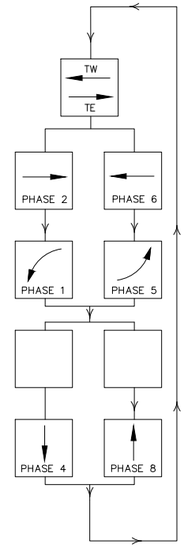

ID #	TYPE	STATION	OFFSET
MA1	MASTARM - 45' TYPE II		
MA2	MASTARM - 20' TYPE II		
MA3	MASTARM - 45' TYPE II		
MA4	MASTARM - 25' TYPE II		
PP1	PEDESTAL - 13'		
PP2	PEDESTAL - 10'		
PP3	PEDESTAL - 13'		
PP4	PEDESTAL - 13'		
PP5	PEDESTAL - 13'		
CC1	TYPE "P" CABINET		

STATIONS AND OFFSETS ARE FOR CONTRACTOR'S INFORMATION ONLY. EXACT LOCATIONS OF ALL FOUNDATIONS SHALL BE FIELD VERIFIED IN ACCORDANCE WITH BID ITEM 663049 PRE-CONSTRUCTION UTILITY SURVEY.

SURVEY INFORMATION

FIELD NOTES

NO.	BY	DATE

BENCHMARKS

PROJECT PRIMARY BENCHMARK: 5_K16A
A CITY OF ALBUQUERQUE 2 INCH BRASS DISC SET FLUSH IN THE SIDEWALK AND STAMPED "5-K16A". THE MONUMENT IS LOCATED ON THE NORTH SIDE OF CENTRAL AVE BETWEEN STANFORD DR AND COLUMBIA DR SE.
NM SPC CENTRAL ZONE GRID:
N: 1485016.971 USFT
E: 1530495.993 USFT
ELEV: 5174.054

AS BUILT INFORMATION

CONTRACTOR
WORK STARTED BY: DATE:
INSPECTOR'S ACCEPTANCE BY DATE:
FIELD VERIFICATION BY DATE:
DRAWINGS CORRECTED BY DATE:

MICRO-FILM INFORMATION

RECORDED BY DATE:
NO.

30% REVIEW

PRELIMINARY
NOT FOR CONSTRUCTION
04/2015

NO.	DATE	REMARKS	BY

REVISIONS

DESIGN

DESIGNED BY: DLP DATE: 4/9/2015
DRAWN BY: DLP DATE: 4/9/2015
CHECKED BY: JKE DATE: 4/9/2015

0 20' 40'

2155 LOUISIANA BLVD NE, SUITE 9500
ALBUQUERQUE, NM 87110
MAIN: (505) 830-5400
FAX: (505) 830-5454

CITY OF ALBUQUERQUE
TRANSIT DEPARTMENT
ABQ RIDE

TITLE: CENTRAL AVENUE ALBUQUERQUE RAPID TRANSIT
SIGNALIZATION PLAN
CENTRAL AVE AT STANFORD DR

Design Review Committee	City Engineer Approval	Last Design Update	Mo./Day/Yr.	Mo./Day/Yr.

CITY PROJECT NO.	ZONE MAP NO.	SEGMENT NO.	SHEET	OF
631991	K15-K17	S4	161	186

Date: 29 Apr 2015 - 7:19pm User: amuller
Drawing Name: 0000000002310261/13.00_CAD/13.02_Project_Submittals/Volume 4 - Segment 4 I-25 to Monroe/SG_PL06-10.dwg

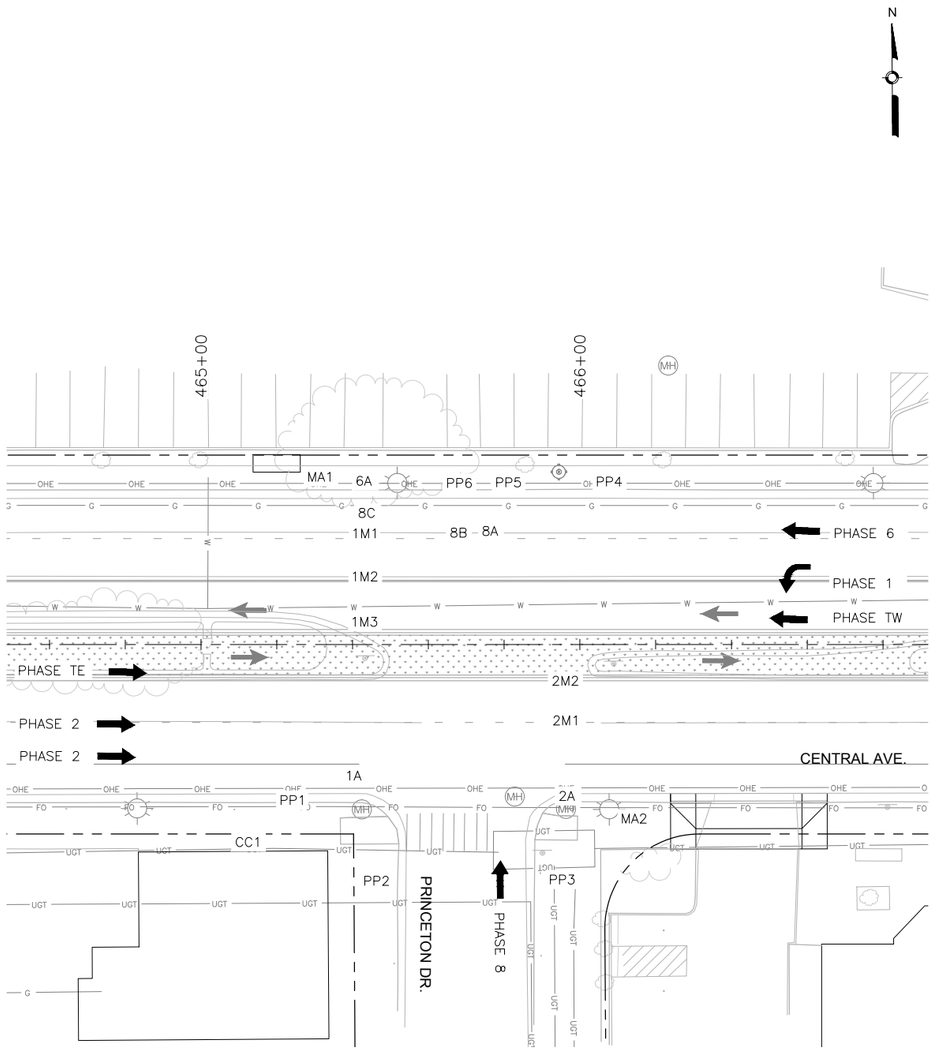

TYPICAL SIGNAL FACE
LENS ARRANGEMENTS

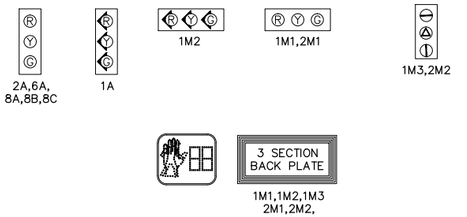

ABBREVIATIONS

MAI	MASTARM NUMBER
PP1	PEDESTAL POLE NUMBER
PPB1	PEDESTRIAN PUSH BUTTON NUMBER
CC1	CONTROL CABINET NUMBER
SC1	SPLICE CABINET NUMBER
PB1	PULL BOX NUMBER (SIGNALS)
PBS1	PULL BOX NUMBER (POWER)
3A	SIGNAL HEAD NUMBER
P1	PEDESTRIAN SIGNAL NUMBER
MH1	TRAFFIC MANHOLE NUMBER

SYMBOL KEY

MAX	SIGNAL & CABINET ID
S	CONDUIT RUN ID (SIGNALS)
P	CONDUIT RUN ID (POWER SERVICE)
I	CONDUIT RUN ID (INTERCONNECT)
F	CONDUIT RUN ID (FLASHER)

FLASH CONDITION

RED BALL

RED BALL

INITIALIZATION

ALL RED, THEN PHASE 2
AND PHASE 6 GREEN

SIGNAL PHASING

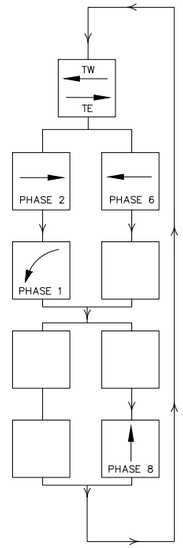

ID #	TYPE	STATION	OFFSET

STATIONS AND OFFSETS ARE FOR CONTRACTOR'S INFORMATION ONLY. EXACT LOCATIONS OF ALL FOUNDATIONS SHALL BE FIELD VERIFIED IN ACCORDANCE WITH BID ITEM 663049 PRE-CONSTRUCTION UTILITY SURVEY.

SURVEY INFORMATION

FIELD NOTES

NO.	BY	DATE

BENCHMARKS

PROJECT PRIMARY BENCHMARK: 5_K16A
A CITY OF ALBUQUERQUE 2 INCH BRASS DISC SET FLUSH IN THE SIDEWALK AND STAMPED "5-K16A". THE MONUMENT IS LOCATED ON THE NORTH SIDE OF CENTRAL AVE BETWEEN STANFORD DR AND COLUMBIA DR SE.
NM SPC CENTRAL ZONE GRID:
N: 1485016.971 USFT
E: 1530495.993 USFT
ELEV: 5174.054

AS BUILT INFORMATION

CONTRACTOR
WORK STARTED BY: DATE:
INSPECTOR'S ACCEPTANCE BY: DATE:
FIELD VERIFICATION BY: DATE:
DRAWINGS CORRECTED BY: DATE:

MICRO-FILM INFORMATION

RECORDED BY DATE:
NO.

30% REVIEW

PRELIMINARY
NOT FOR CONSTRUCTION
04/2015

NO.	DATE	REMARKS	BY

REVISIONS

DESIGN

DESIGNED BY: DLP DATE: 4/9/2015
DRAWN BY: DLP DATE: 4/9/2015
CHECKED BY: JKE DATE: 4/9/2015

0 20' 40'

2155 LOUISIANA BLVD NE, SUITE 9500
ALBUQUERQUE, NM 87110
MAIN: (505) 830-5400
FAX: (505) 830-5454

CITY OF ALBUQUERQUE
TRANSIT DEPARTMENT
ABQ RIDE

TITLE: CENTRAL AVENUE ALBUQUERQUE RAPID TRANSIT
SIGNALIZATION PLAN
CENTRAL AVE AT PRINCETON DR

Design Review Committee	City Engineer Approval	Last Design Update	Mo./Day/Yr.	Mo./Day/Yr.

CITY PROJECT NO.	ZONE MAP NO.	SEGMENT NO.	SHEET	OF
631991	K15-K17	S4	162	186

Date: 29 Apr 2015 - 7:20pm User: amuller
Drawing Name: 0000000000231036/13.00_CAD/13.02_Project_Submittals/Volume 4 - Segment 4 I-25 to Monroe/SG_PL06-10.dwg



TYPICAL SIGNAL FACE
LENS ARRANGEMENTS



ABBREVIATIONS

MAI	MASTARM NUMBER
PP1	PEDESTAL POLE NUMBER
PPB1	PEDESTRIAN PUSH BUTTON NUMBER
CC1	CONTROL CABINET NUMBER
SC1	SPLICE CABINET NUMBER
PB1	PULL BOX NUMBER (SIGNALS)
PBS1	PULL BOX NUMBER (POWER)
3A	SIGNAL HEAD NUMBER
P1	PEDESTRIAN SIGNAL NUMBER
MH1	TRAFFIC MANHOLE NUMBER

SYMBOL KEY

MAX	SIGNAL & CABINET ID
1A	CONDUIT RUN ID (SIGNALS)
S1	CONDUIT RUN ID (POWER SERVICE)
X1	CONDUIT RUN ID (INTERCONNECT)
F1	CONDUIT RUN ID (FLASHER)

FLASH CONDITION

RED BALL

RED BALL

INITIALIZATION

ALL RED, THEN PHASE 2
AND PHASE 6 GREEN

SIGNAL PHASING

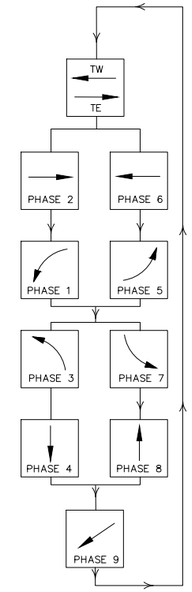

ID #	TYPE	STATION	OFFSET
MA1	MASTARM - 35' TYPE II		
MA2	MASTARM - 30' TYPE II		
MA3	MASTARM - 55' TYPE II		
MA4	MASTARM - 25' TYPE II		
MA5	MASTARM - 30' TYPE II		
PP1	PEDESTAL - 10'		
PP2	PEDESTAL - 10'		
PP3	PEDESTAL - 10'		
PP4	PEDESTAL - 13'		
PP5	PEDESTAL - 13'		
CC1	TYPE "P" CABINET		

STATIONS AND OFFSETS ARE FOR CONTRACTOR'S INFORMATION ONLY. EXACT LOCATIONS OF ALL FOUNDATIONS SHALL BE FIELD VERIFIED IN ACCORDANCE WITH BID ITEM 663049 PRE-CONSTRUCTION UTILITY SURVEY.

0 20' 40'

2155 LOUISIANA BLVD NE, SUITE 9500
ALBUQUERQUE, NM 87110
MAIN: (505) 830-5400
FAX: (505) 830-5454

SURVEY INFORMATION

FIELD NOTES

NO.	BY	DATE

BENCHMARKS

PROJECT PRIMARY BENCHMARK: 5_K16A
A CITY OF ALBUQUERQUE 2 INCH BRASS DISC SET FLUSH IN THE SIDEWALK AND STAMPED "5-K16A". THE MONUMENT IS LOCATED ON THE NORTH SIDE OF CENTRAL AVE BETWEEN STANFORD DR AND COLUMBIA DR SE.
NM SPC CENTRAL ZONE GRID:
N: 1485016.971 USFT
E: 1530495.993 USFT
ELEV: 5174.054

AS BUILT INFORMATION

CONTRACTOR
WORK STARTED BY: DATE:
INSPECTOR'S ACCEPTANCE BY: DATE:
FIELD VERIFICATION BY: DATE:
DRAWINGS CORRECTED BY: DATE:

MICRO-FILM INFORMATION

RECORDED BY DATE:
NO.

30% REVIEW

PRELIMINARY
NOT FOR CONSTRUCTION
04/2015

NO.	DATE	REMARKS	BY

REVISIONS

DESIGN

DESIGNED BY: DLP DATE: 4/9/2015
DRAWN BY: DLP DATE: 4/9/2015
CHECKED BY: JKE DATE: 4/9/2015

CITY OF ALBUQUERQUE
TRANSIT DEPARTMENT
ABQ RIDE

TITLE: CENTRAL AVENUE ALBUQUERQUE RAPID TRANSIT
SIGNALIZATION PLAN
CENTRAL AVE AT GIRARD BLVD

Design Review Committee	City Engineer Approval	Last Design Update	Mo./Day/Yr.	Mo./Day/Yr.

CITY PROJECT NO.	ZONE MAP NO.	SEGMENT NO.	SHEET	OF
631991	K15-K17	S4	163	186

Date: 29 Apr 2015 - 7:20pm User: amuller
Drawing Name: 0000000002310261/13.06_CAD/13.02_Project_Submittals/Volume 4 - Segment 4 I-25 to Monroe/SG_PL06-10.dwg

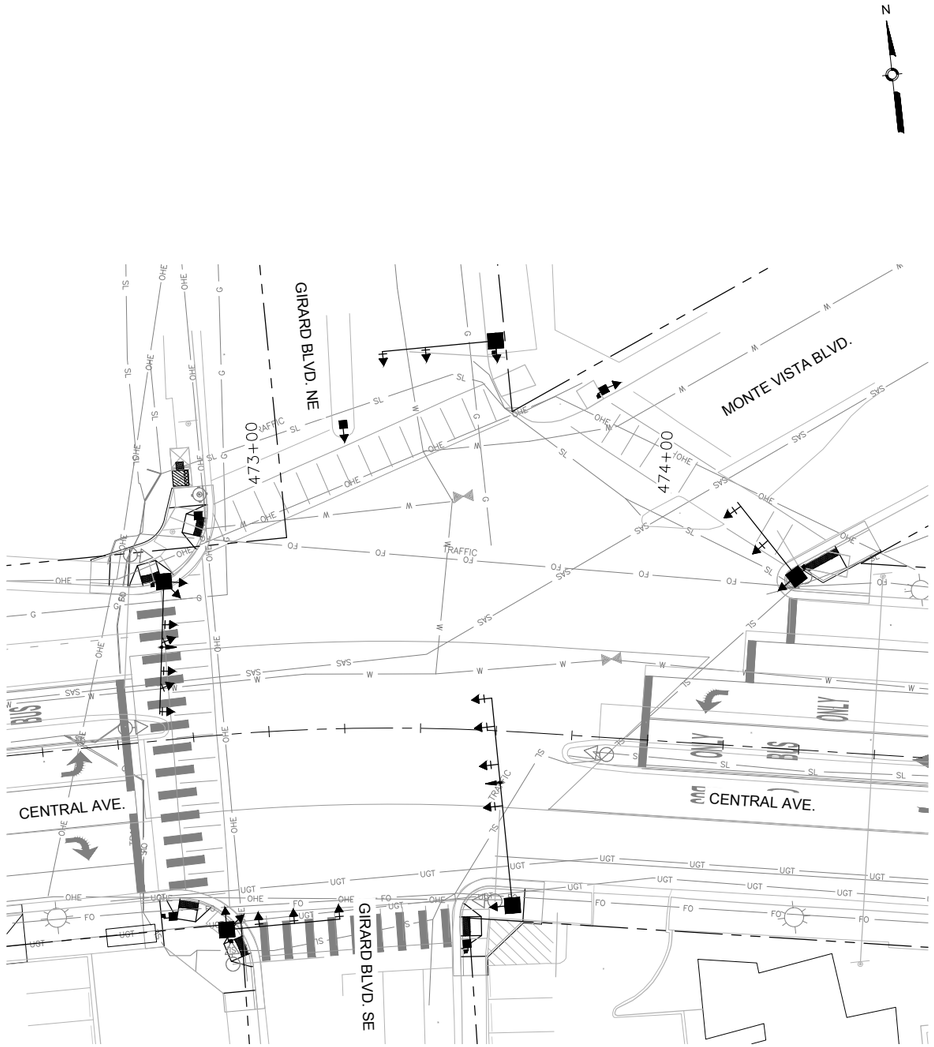

ABBREVIATIONS

MAI	MASTARM NUMBER
PP1	PEDESTAL POLE NUMBER
PPB1	PEDESTRIAN PUSH BUTTON NUMBER
CC1	CONTROL CABINET NUMBER
SC1	SPLICE CABINET NUMBER
PB1	PULL BOX NUMBER (SIGNALS)
PBS1	PULL BOX NUMBER (POWER)
3A	SIGNAL HEAD NUMBER
P1	PEDESTRIAN SIGNAL NUMBER
MH1	TRAFFIC MANHOLE NUMBER

SYMBOL KEY

MAX	SIGNAL & CABINET ID
X	CONDUIT RUN ID (SIGNALS)
PX	CONDUIT RUN ID (POWER SERVICE)
IX	CONDUIT RUN ID (INTERCONNECT)
FX	CONDUIT RUN ID (FLASHER)

FLASH CONDITION

RED BALL

RED BALL

INITIALIZATION

ALL RED, THEN PHASE 2
AND PHASE 6 GREEN

STATIONS AND OFFSETS ARE FOR CONTRACTOR'S INFORMATION ONLY. EXACT LOCATIONS OF ALL FOUNDATIONS SHALL BE FIELD VERIFIED IN ACCORDANCE WITH BID ITEM 663049 PRE-CONSTRUCTION UTILITY SURVEY.

0 20' 40'

2155 LOUISIANA BLVD NE, SUITE 9500
ALBUQUERQUE, NM 87110
MAIN: (505) 830-5400
FAX: (505) 830-5454

SURVEY INFORMATION

FIELD NOTES

NO.	BY	DATE

BENCHMARKS

PROJECT PRIMARY BENCHMARK: 5_K16A
A CITY OF ALBUQUERQUE 2 INCH BRASS DISC SET FLUSH IN THE SIDEWALK AND STAMPED "5-K16A". THE MONUMENT IS LOCATED ON THE NORTH SIDE OF CENTRAL AVE BETWEEN STANFORD DR AND COLUMBIA DR SE.
NM SPC CENTRAL ZONE GRID:
N: 1485016.971 USFT
E: 1530495.993 USFT
ELEV: 5174.054

AS BUILT INFORMATION

CONTRACTOR
WORK STARTED BY: DATE:
INSPECTOR'S ACCEPTANCE BY: DATE:
FIELD VERIFICATION BY: DATE:
DRAWINGS CORRECTED BY: DATE:

MICRO-FILM INFORMATION

RECORDED BY DATE:
NO.

30% REVIEW

PRELIMINARY
NOT FOR CONSTRUCTION
04/2015

REVISIONS

NO.	DATE	REMARKS	BY

DESIGN

DESIGNED BY: XX DATE: 4/9/2015
DRAWN BY: XX DATE: 4/9/2015
CHECKED BY: XX DATE: 4/9/2015

CITY OF ALBUQUERQUE
TRANSIT DEPARTMENT
ABQ RIDE

TITLE: CENTRAL AVENUE ALBUQUERQUE RAPID TRANSIT
SIGNALIZATION PLAN
CENTRAL AVE AT MONTE VISTA BLVD

Design Review Committee	City Engineer Approval	Last Design Update	Mo./Day/Yr.	Mo./Day/Yr.

CITY PROJECT NO.	ZONE MAP NO.	SEGMENT NO.	SHEET	OF
631991	K15-K17	S4	164	186

Date: 29 Apr 2015 - 7:21pm User: amuller
Drawing Name: 0000000002231026/13.00_CAD/13.02_Project_Submittals/Volume 4 - Segment 4 I-25 to Monroe/SG_PL06-10.dwg

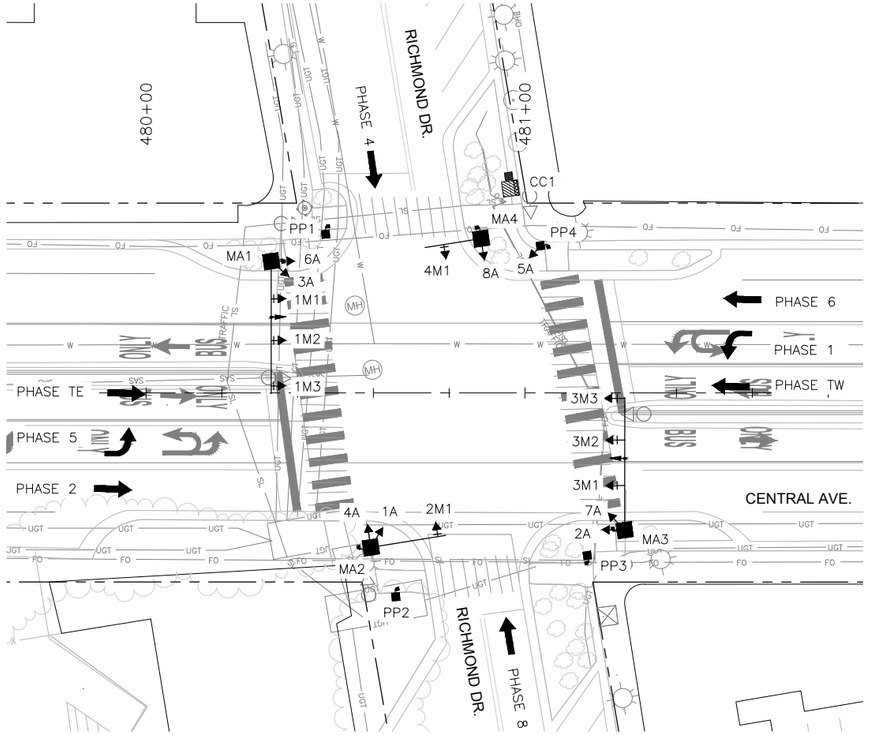



TYPICAL SIGNAL FACE
LENS ARRANGEMENTS

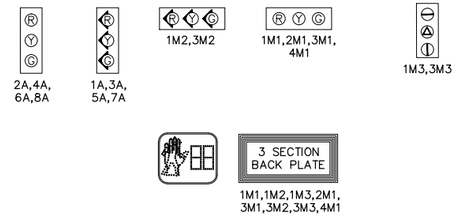

ABBREVIATIONS

MA1	MASTARM NUMBER
PP1	PEDESTAL POLE NUMBER
PPB1	PEDESTRIAN PUSH BUTTON NUMBER
CC1	CONTROL CABINET NUMBER
SC1	SPLICE CABINET NUMBER
PB1	PULL BOX NUMBER (SIGNALS)
PBS1	PULL BOX NUMBER (POWER)
3A	SIGNAL HEAD NUMBER
P1	PEDESTRIAN SIGNAL NUMBER
MH1	TRAFFIC MANHOLE NUMBER

SYMBOL KEY

MAX	SIGNAL & CABINET ID
S1	CONDUIT RUN ID (SIGNALS)
S2	CONDUIT RUN ID (POWER SERVICE)
S3	CONDUIT RUN ID (INTERCONNECT)
F1	CONDUIT RUN ID (FLASHER)

FLASH CONDITION

RED BALL

RED BALL

INITIALIZATION

ALL RED, THEN PHASE 2
AND PHASE 6 GREEN

SIGNAL PHASING

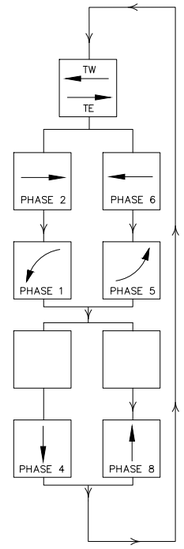

ID #	TYPE	STATION	OFFSET
MA1	MASTARM - 35' TYPE II		
MA2	MASTARM - 20' TYPE II		
MA3	MASTARM - 35' TYPE II		
MA4	MASTARM - 15' TYPE II		
PP1	PEDESTAL - 10'		
PP2	PEDESTAL - 10'		
PP3	PEDESTAL - 10'		
PP4	PEDESTAL - 13'		
CC1	TYPE "P" CABINET		

STATIONS AND OFFSETS ARE FOR CONTRACTOR'S INFORMATION ONLY. EXACT LOCATIONS OF ALL FOUNDATIONS SHALL BE FIELD VERIFIED IN ACCORDANCE WITH BID ITEM 663049 PRE-CONSTRUCTION UTILITY SURVEY.

0 20' 40'

2155 LOUISIANA BLVD NE, SUITE 9500
ALBUQUERQUE, NM 87110
MAIN: (505) 830-5400
FAX: (505) 830-5454

SURVEY INFORMATION

FIELD NOTES

NO.	BY	DATE

BENCHMARKS

PROJECT PRIMARY BENCHMARK: 5_K16A
A CITY OF ALBUQUERQUE 2 INCH BRASS DISC SET FLUSH IN THE SIDEWALK AND STAMPED "5-K16A". THE MONUMENT IS LOCATED ON THE NORTH SIDE OF CENTRAL AVE BETWEEN STANFORD DR AND COLUMBIA DR SE.
NM SPC CENTRAL ZONE GRID:
N: 1485016.971 USFT
E: 1530495.993 USFT
ELEV: 5174.054

AS BUILT INFORMATION

CONTRACTOR
WORK STARTED BY: DATE:
INSPECTOR'S ACCEPTANCE BY: DATE:
FIELD VERIFICATION BY: DATE:
DRAWINGS CORRECTED BY: DATE:

MICRO-FILM INFORMATION

RECORDED BY DATE:
NO.

30% REVIEW

PRELIMINARY
NOT FOR CONSTRUCTION
04/2015

NO.	DATE	REMARKS	BY

REVISIONS

DESIGN

DESIGNED BY: DLP DATE: 4/9/2015
DRAWN BY: DLP DATE: 4/9/2015
CHECKED BY: JKE DATE: 4/9/2015

CITY OF ALBUQUERQUE
TRANSIT DEPARTMENT
ABQ RIDE

TITLE: CENTRAL AVENUE ALBUQUERQUE RAPID TRANSIT
SIGNALIZATION PLAN
CENTRAL AVE AT RICHMOND DR

Design Review Committee	City Engineer Approval	Last Design Update	Mo./Day/Yr.	Mo./Day/Yr.

CITY PROJECT NO.	ZONE MAP NO.	SEGMENT NO.	SHEET	OF
631991	K15-K17	S4	165	186

Date: 29 Apr 2015 - 7:21pm User: amguller
Drawing Name: 0000000002310261/13.00_CAD/13.02_Project_Submittals/Volume 4 - Segment 4 I-25 to Monroe/SG_PL06-10.dwg

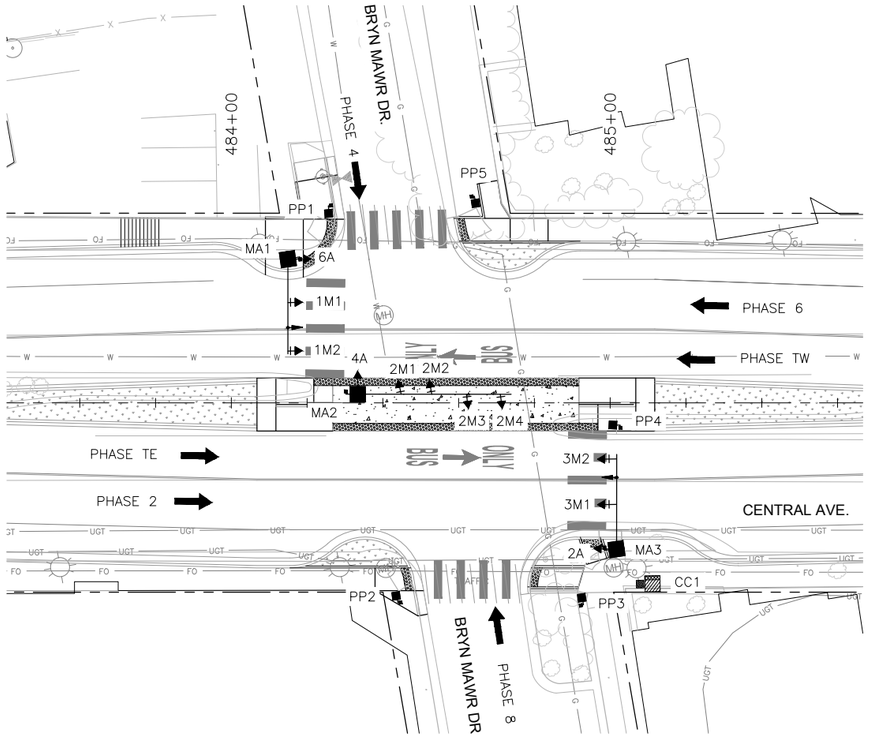

N

TYPICAL SIGNAL FACE
LENS ARRANGEMENTS



2A,4A,6A

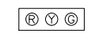

1M1,2M1,2M2,
2M3,2M4,3M1

1M2,3M2



3 SECTION
BACK PLATE

1M1,1M2,2M1,2M2,
2M3,2M4,3M1,3M2

ABBREVIATIONS

MA1	MASTARM NUMBER
PP1	PEDESTAL POLE NUMBER
PPB1	PEDESTRIAN PUSH BUTTON NUMBER
CC1	CONTROL CABINET NUMBER
SC1	SPLICE CABINET NUMBER
PB1	PULL BOX NUMBER (SIGNALS)
PBS1	PULL BOX NUMBER (POWER)
3A	SIGNAL HEAD NUMBER
P1	PEDESTRIAN SIGNAL NUMBER
MH1	TRAFFIC MANHOLE NUMBER

SYMBOL KEY

MAX	SIGNAL & CABINET ID
1	CONDUIT RUN ID (SIGNALS)
2	CONDUIT RUN ID (POWER SERVICE)
3	CONDUIT RUN ID (INTERCONNECT)
F	CONDUIT RUN ID (FLASHER)

FLASH CONDITION

RED BALL

RED BALL

INITIALIZATION

ALL RED, THEN PHASE 2
AND PHASE 6 GREEN

SIGNAL PHASING

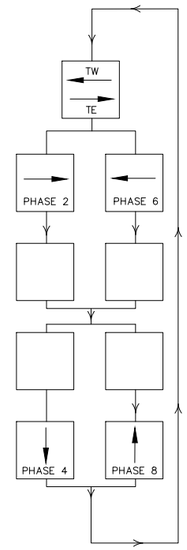

ID #	TYPE	STATION	OFFSET
MA1	MASTARM - 25' TYPE II		
MA2	MASTARM - 40' TYPE II		
MA3	MASTARM - 25' TYPE II		
PP1	PEDESTAL - 10'		
PP2	PEDESTAL - 10'		
PP3	PEDESTAL - 10'		
PP4	PEDESTAL - 10'		
PP5	PEDESTAL - 10'		
PP6	PEDESTAL - 10'		
CC1	TYPE "P" CABINET		

STATIONS AND OFFSETS ARE FOR CONTRACTOR'S INFORMATION ONLY. EXACT LOCATIONS OF ALL FOUNDATIONS SHALL BE FIELD VERIFIED IN ACCORDANCE WITH BID ITEM 663049 PRE-CONSTRUCTION UTILITY SURVEY.

0 20' 40'

2155 LOUISIANA BLVD NE, SUITE 9500
ALBUQUERQUE, NM 87110
MAIN: (505) 830-5400
FAX: (505) 830-5454

SURVEY INFORMATION

FIELD NOTES

NO.	BY	DATE

AS BUILT INFORMATION

CONTRACTOR

WORK STARTED BY: DATE:

INSPECTOR'S ACCEPTANCE BY: DATE:

FIELD VERIFICATION BY: DATE:

DRAWINGS CORRECTED BY: DATE:

MICRO-FILM INFORMATION

RECORDED BY DATE:

DR SE.

NO.

NM SPC CENTRAL ZONE GRID:

N: 1485016.971 USFT

E: 1530495.993 USFT

ELEV: 5174.054

BENCHMARKS

PROJECT PRIMARY BENCHMARK: 5_K16A

A CITY OF ALBUQUERQUE 2 INCH BRASS DISC SET FLUSH IN THE SIDEWALK AND STAMPED "5-K16A". THE MONUMENT IS LOCATED ON THE NORTH SIDE OF CENTRAL AVE BETWEEN STANFORD DR AND COLUMBIA DR SE.

30% REVIEW

PRELIMINARY
NOT FOR CONSTRUCTION
04/2015

NO.	DATE	REMARKS	BY

REVISIONS

DESIGN

DESIGNED BY: DLP DATE: 4/9/2015

DRAWN BY: DLP DATE: 4/9/2015

CHECKED BY: JKE DATE: 4/9/2015

CITY OF ALBUQUERQUE
TRANSIT DEPARTMENT
ABQ RIDE

TITLE: CENTRAL AVENUE ALBUQUERQUE RAPID TRANSIT
SIGNALIZATION PLAN
CENTRAL AVE AT BRYN MAWR DR

Design Review Committee	City Engineer Approval	Last Design Update	Mo./Day/Yr.	Mo./Day/Yr.

CITY PROJECT NO.	ZONE MAP NO.	SEGMENT NO.	SHEET	OF
631991	K15-K17	S4	166	186

Date: 29 Apr 2015 - 7:23pm User: amgulier
Drawing Name: 0000000002231026/13.00_CAD/13.02_Project_Submittals/Volume 4 - Segment 4 I-25 to Monroe/SG_PL11-15.dwg

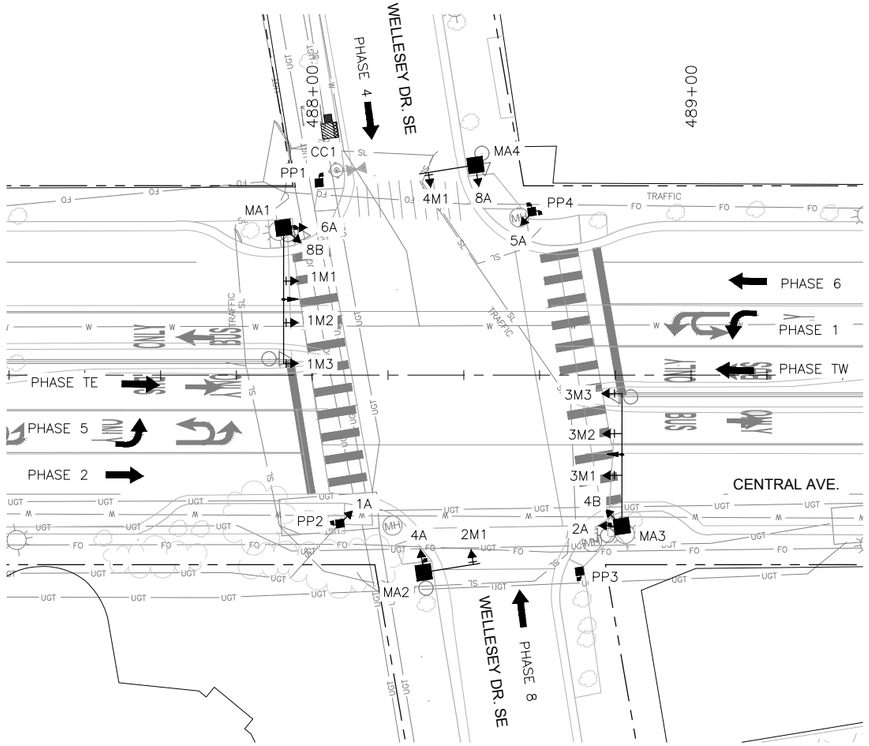

TYPICAL SIGNAL FACE
LENS ARRANGEMENTS

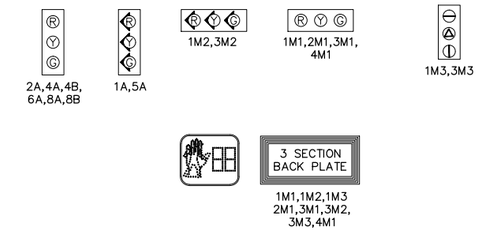

ABBREVIATIONS

MAI	MASTARM NUMBER
PP1	PEDESTAL POLE NUMBER
PPB1	PEDESTRIAN PUSH BUTTON NUMBER
CC1	CONTROL CABINET NUMBER
SC1	SPLICE CABINET NUMBER
PB1	PULL BOX NUMBER (SIGNALS)
PBS1	PULL BOX NUMBER (POWER)
3A	SIGNAL HEAD NUMBER
P1	PEDESTRIAN SIGNAL NUMBER
MH1	TRAFFIC MANHOLE NUMBER

SYMBOL KEY

MAX	SIGNAL & CABINET ID
X	CONDUIT RUN ID (SIGNALS)
SX	CONDUIT RUN ID (POWER SERVICE)
CX	CONDUIT RUN ID (INTERCONNECT)
FX	CONDUIT RUN ID (FLASHER)

FLASH CONDITION

RED BALL

RED BALL

INITIALIZATION

ALL RED, THEN PHASE 2 AND PHASE 6 GREEN

SIGNAL PHASING

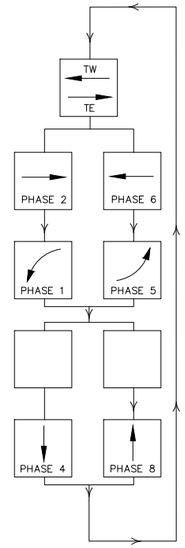

ID #	TYPE	STATION	OFFSET
MA1	MASTARM - 40' TYPE II		
MA2	MASTARM - 15' TYPE II		
MA3	MASTARM - 35' TYPE II		
MA3	MASTARM - 15' TYPE II		
PP1	PEDESTAL - 10'		
PP2	PEDESTAL - 13'		
PP3	PEDESTAL - 10'		
PP4	PEDESTAL - 13'		
CC1	TYPE "P" CABINET		

STATIONS AND OFFSETS ARE FOR CONTRACTOR'S INFORMATION ONLY. EXACT LOCATIONS OF ALL FOUNDATIONS SHALL BE FIELD VERIFIED IN ACCORDANCE WITH BID ITEM 663049 PRE-CONSTRUCTION UTILITY SURVEY.

0 20' 40'

AS BUILT INFORMATION

CONTRACTOR

WORK STAKED BY DATE:

INSPECTOR'S ACCEPTANCE BY DATE:

FIELD VERIFICATION BY DATE:

DRAWINGS CORRECTED BY DATE:

MICRO-FILM INFORMATION

RECORDED BY DATE:

NO.

BENCHMARKS

PROJECT PRIMARY BENCHMARK: 5_K16A

A CITY OF ALBUQUERQUE 2 INCH BRASS DISC SET FLUSH IN THE SIDEWALK AND STAMPED "5-K16A". THE MONUMENT IS LOCATED ON THE NORTH SIDE OF CENTRAL AVE BETWEEN STANFORD DR AND COLUMBIA DR SE.

NM SPC CENTRAL ZONE GRID:

N: 1485016.971 USFT

E: 1530495.993 USFT

ELEV: 5174.054

SURVEY INFORMATION

FIELD NOTES

NO.	BY	DATE

30% REVIEW

PRELIMINARY
NOT FOR CONSTRUCTION
04/2015

REVISIONS

NO.	DATE	REMARKS	BY

DESIGN

DESIGNED BY: DLP DATE: 4/9/2015

DRAWN BY: DLP DATE: 4/9/2015

CHECKED BY: JKE DATE: 4/9/2015

HDR
2155 LOUISIANA BLVD NE, SUITE 9500
ALBUQUERQUE, NM 87110
MAIN: (505) 830-5400
FAX: (505) 830-5454

ABQRIDE

CITY OF ALBUQUERQUE
TRANSIT DEPARTMENT
ABQ RIDE

TITLE: CENTRAL AVENUE ALBUQUERQUE RAPID TRANSIT
SIGNALIZATION PLAN
CENTRAL AVE AT WELLESEY DR

Design Review Committee	City Engineer Approval	Last Design Update	Mo./Day/Yr.	Mo./Day/Yr.

CITY PROJECT NO.	ZONE MAP NO.	SEGMENT NO.	SHEET	OF
631991	K15-K17	S4	167	186

Date: 29 Apr 2015 - 7:23pm User: amgulier
Drawing Name: 0000000002310 26/13.00_CAD/13.02_Project_Submittals/Volume 4 - Segment 4 I-25 to Monroe/SG_PL11-15.dwg

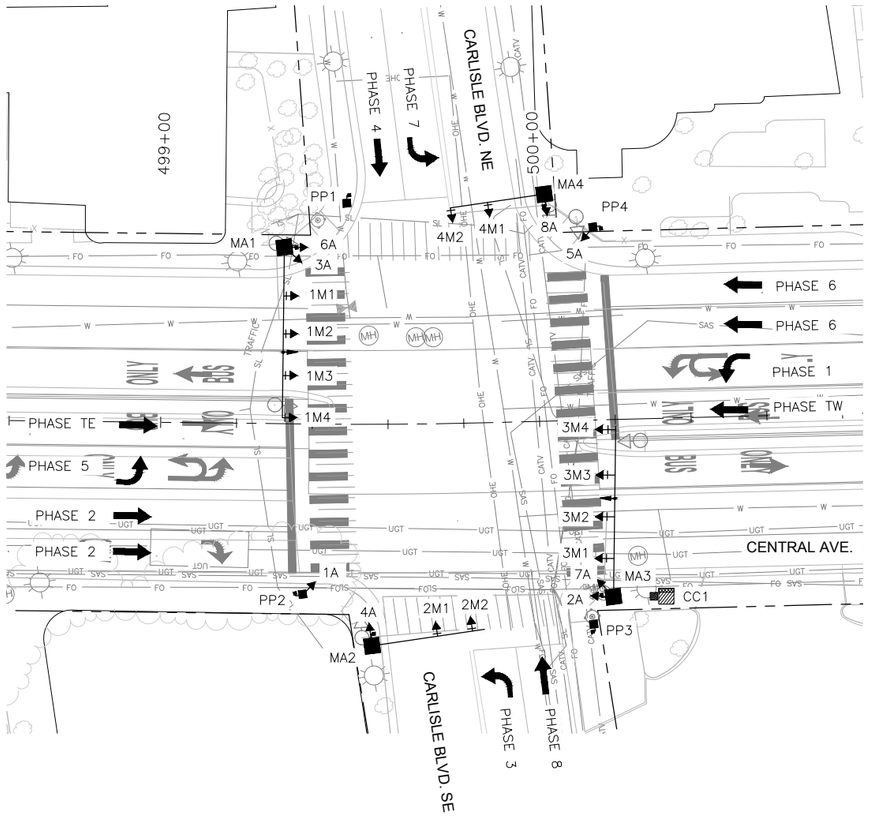

TYPICAL SIGNAL FACE
LENS ARRANGEMENTS

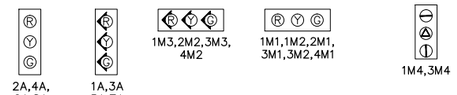

ABBREVIATIONS

MAI	MASTARM NUMBER
PP1	PEDESTAL POLE NUMBER
PPB1	PEDESTRIAN PUSH BUTTON NUMBER
CC1	CONTROL CABINET NUMBER
SC1	SPLICE CABINET NUMBER
PB1	PULL BOX NUMBER (SIGNALS)
PBS1	PULL BOX NUMBER (POWER)
3A	SIGNAL HEAD NUMBER
P1	PEDESTRIAN SIGNAL NUMBER
MH1	TRAFFIC MANHOLE NUMBER

SYMBOL KEY

MAX	SIGNAL & CABINET ID
S1	CONDUIT RUN ID (SIGNALS)
P1	CONDUIT RUN ID (POWER SERVICE)
I1	CONDUIT RUN ID (INTERCONNECT)
F1	CONDUIT RUN ID (FLASHER)

FLASH CONDITION

RED BALL

RED BALL

INITIALIZATION

ALL RED, THEN PHASE 2
AND PHASE 6 GREEN

SIGNAL PHASING

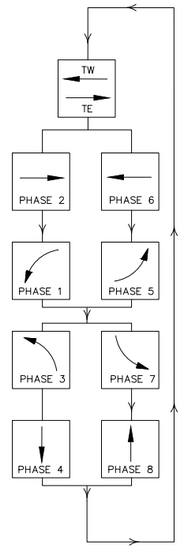

ID #	TYPE	STATION	OFFSET
MA1	MASTARM - 45' TYPE II		
MA2	MASTARM - 30' TYPE II		
MA3	MASTARM - 45' TYPE II		
MA4	MASTARM - 25' TYPE II		
PP1	PEDESTAL - 10'		
PP2	PEDESTAL - 13'		
PP3	PEDESTAL - 10'		
PP4	PEDESTAL - 13'		
CC1	TYPE "P" CABINET		

STATIONS AND OFFSETS ARE FOR CONTRACTOR'S INFORMATION ONLY. EXACT LOCATIONS OF ALL FOUNDATIONS SHALL BE FIELD VERIFIED IN ACCORDANCE WITH BID ITEM 663049 PRE-CONSTRUCTION UTILITY SURVEY.

0 20' 40'

2155 LOUISIANA BLVD NE, SUITE 9500
ALBUQUERQUE, NM 87110
MAIN: (505) 830-5400
FAX: (505) 830-5454

SURVEY INFORMATION
FIELD NOTES

NO.	BY	DATE

BENCHMARKS

PROJECT PRIMARY BENCHMARK: 5_K16A
A CITY OF ALBUQUERQUE 2 INCH BRASS DISC SET FLUSH IN THE SIDEWALK AND STAMPED "5-K16A". THE MONUMENT IS LOCATED ON THE NORTH SIDE OF CENTRAL AVE BETWEEN STANFORD DR AND COLUMBIA DR SE.
NM SPC CENTRAL ZONE GRID:
N: 1485016.971 USFT
E: 1530495.993 USFT
ELEV: 5174.054

AS BUILT INFORMATION

CONTRACTOR
WORK STARTED BY: DATE:
INSPECTOR'S ACCEPTANCE BY: DATE:
FIELD VERIFICATION BY: DATE:
DRAWINGS CORRECTED BY: DATE:
RECORDED BY DATE:
NO.

MICRO-FILM INFORMATION

30% REVIEW

PRELIMINARY
NOT FOR CONSTRUCTION
04/2015

NO.	DATE	REMARKS	BY

REVISIONS

DESIGN

DESIGNED BY: DLP DATE: 4/9/2015
DRAWN BY: DLP DATE: 4/9/2015
CHECKED BY: JKE DATE: 4/9/2015

CITY OF ALBUQUERQUE
TRANSIT DEPARTMENT
ABQ RIDE

TITLE: CENTRAL AVENUE ALBUQUERQUE RAPID TRANSIT
SIGNALIZATION PLAN
CENTRAL AVE AT CARLISLE BLVD

Design Review Committee	City Engineer Approval	Last Design Update	Mo./Day/Yr.	Mo./Day/Yr.

CITY PROJECT NO.	ZONE MAP NO.	SEGMENT NO.	SHEET	OF
631991	K15-K17	S4	168	186

Date: 29 Apr 2015 - 7:24pm User: omguller
Drawing Name: 0000000002310261/13.00_CAD/13.02_Project_Submittals/Volume 4 - Segment 4 I-25 to Monroe/SG_PL11-15.dwg

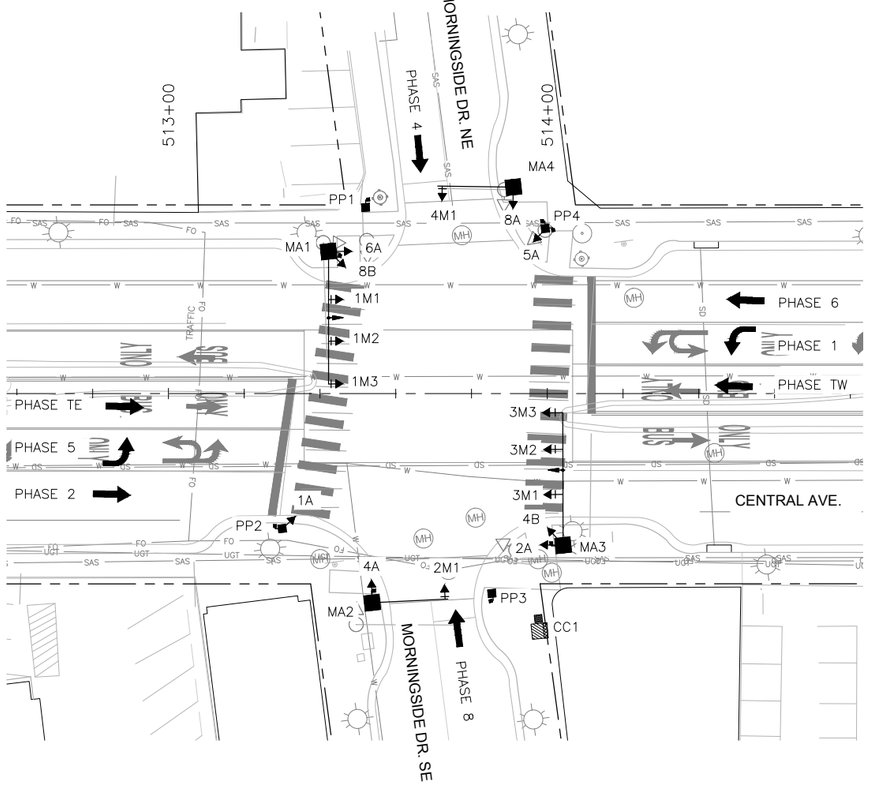



TYPICAL SIGNAL FACE
LENS ARRANGEMENTS

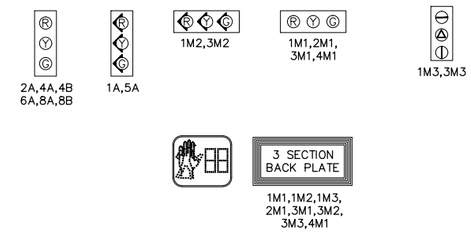

ABBREVIATIONS

MAI	MASTARM NUMBER
PP1	PEDESTAL POLE NUMBER
PPB1	PEDESTRIAN PUSH BUTTON NUMBER
CC1	CONTROL CABINET NUMBER
SC1	SPLICE CABINET NUMBER
PB1	PULL BOX NUMBER (SIGNALS)
PBS1	PULL BOX NUMBER (POWER)
3A	SIGNAL HEAD NUMBER
P1	PEDESTRIAN SIGNAL NUMBER
MH1	TRAFFIC MANHOLE NUMBER

SYMBOL KEY

MAX	SIGNAL & CABINET ID
X	CONDUIT RUN ID (SIGNALS)
SX	CONDUIT RUN ID (POWER SERVICE)
CX	CONDUIT RUN ID (INTERCONNECT)
FX	CONDUIT RUN ID (FLASHER)

FLASH CONDITION

RED BALL

RED BALL

INITIALIZATION

ALL RED, THEN PHASE 2 AND PHASE 6 GREEN

SIGNAL PHASING

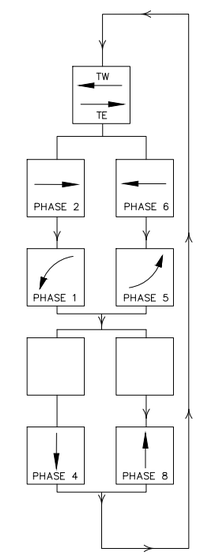

ID #	TYPE	STATION	OFFSET
MA1	MASTARM - 35' TYPE II		
MA2	MASTARM - 20' TYPE II		
MA3	MASTARM - 35' TYPE II		
MA4	MASTARM - 20' TYPE II		
PP1	PEDESTAL - 10'		
PP2	PEDESTAL - 13'		
PP3	PEDESTAL - 10'		
PP4	PEDESTAL - 13'		
CC1	TYPE "P" CABINET		

STATIONS AND OFFSETS ARE FOR CONTRACTOR'S INFORMATION ONLY. EXACT LOCATIONS OF ALL FOUNDATIONS SHALL BE FIELD VERIFIED IN ACCORDANCE WITH BID ITEM 663049 PRE-CONSTRUCTION UTILITY SURVEY.

0 20' 40'

HDR
2155 LOUISIANA BLVD NE, SUITE 9500
ALBUQUERQUE, NM 87110
MAIN: (505) 830-5400
FAX: (505) 830-5454

AS BUILT INFORMATION

CONTRACTOR

WORK STAKED BY — DATE:

INSPECTOR'S ACCEPTANCE BY — DATE:

FIELD VERIFICATION BY — DATE:

DRAWINGS CORRECTED BY — DATE:

MICRO-FILM INFORMATION

RECORDED BY — DATE:

NO.

BENCHMARKS

PROJECT PRIMARY BENCHMARK: 5_K16A

A CITY OF ALBUQUERQUE 2 INCH BRASS DISC SET FLUSH IN THE SIDEWALK AND STAMPED "5-K16A". THE MONUMENT IS LOCATED ON THE NORTH SIDE OF CENTRAL AVE BETWEEN STANFORD DR AND COLUMBIA DR SE.

NM SPC CENTRAL ZONE GRID:

N: 1485016.971 USFT

E: 1530495.993 USFT

ELEV: 5174.054

SURVEY INFORMATION

FIELD NOTES

NO.	BY	DATE

30% REVIEW

PRELIMINARY
NOT FOR CONSTRUCTION
04/2015

REVISIONS

NO.	DATE	REMARKS	BY

DESIGN

DESIGNED BY: DLP — DATE: 4/9/2015

DRAWN BY: DLP — DATE: 4/9/2015

CHECKED BY: JKE — DATE: 4/9/2015

ABQRIDE

CITY OF ALBUQUERQUE
TRANSIT DEPARTMENT
ABQ RIDE

TITLE: CENTRAL AVENUE ALBUQUERQUE RAPID TRANSIT
SIGNALIZATION PLAN
CENTRAL AVE AT MORNINGSIDE DR

Design Review Committee	City Engineer Approval	Last Design Update	Mo./Day/Yr.	Mo./Day/Yr.

CITY PROJECT NO.	ZONE MAP NO.	SEGMENT NO.	SHEET	OF
631991	K15-K17	S4	169	186

Date: 29 Apr 2015 - 7:24pm User: amguller
Drawing Name: 0000000002310 26/13.00_CAD/13.02_Project_Submittals/Volume 4 - Segment 4 I-25 to Monroe/SG_PL11-15.dwg

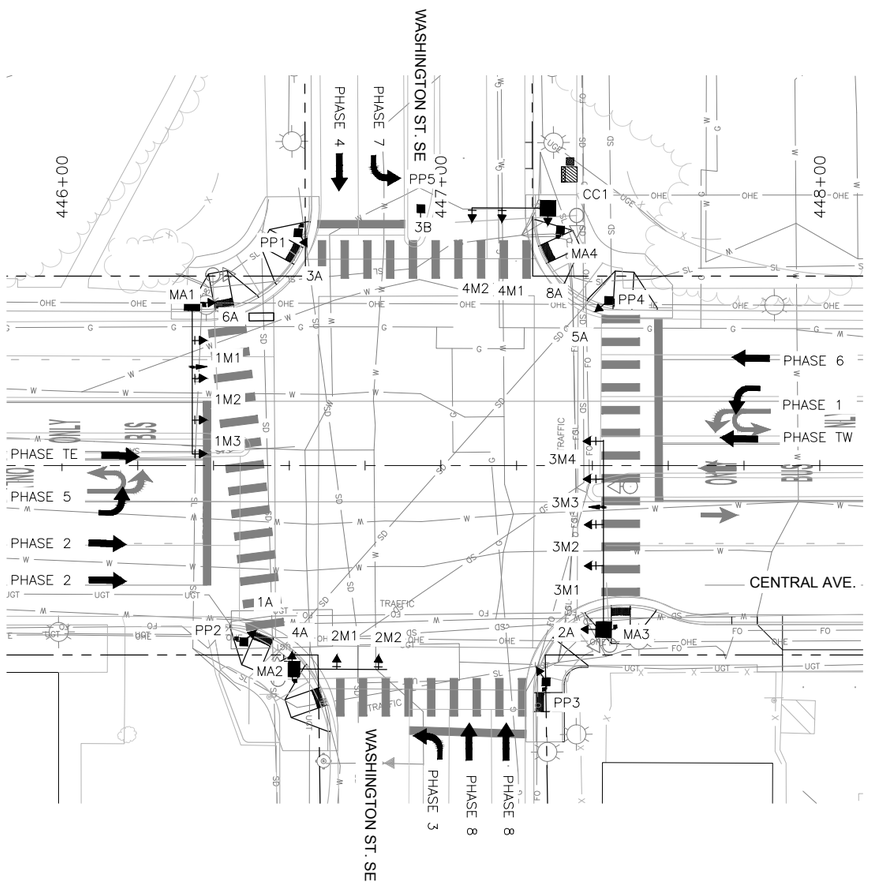

TYPICAL SIGNAL FACE
LENS ARRANGEMENTS

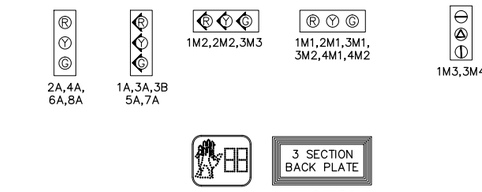

ABBREVIATIONS

MAI	MASTARM NUMBER
PP1	PEDESTAL POLE NUMBER
PPB1	PEDESTRIAN PUSH BUTTON NUMBER
CC1	CONTROL CABINET NUMBER
SC1	SPLICE CABINET NUMBER
PB1	PULL BOX NUMBER (SIGNALS)
PBS1	PULL BOX NUMBER (POWER)
3A	SIGNAL HEAD NUMBER
P1	PEDESTRIAN SIGNAL NUMBER
MH1	TRAFFIC MANHOLE NUMBER

SYMBOL KEY

MAX	SIGNAL & CABINET ID
SA	CONDUIT RUN ID (SIGNALS)
PS	CONDUIT RUN ID (POWER SERVICE)
IC	CONDUIT RUN ID (INTERCONNECT)
FL	CONDUIT RUN ID (FLASHER)

FLASH CONDITION

RED BALL

RED BALL

INITIALIZATION

ALL RED, THEN PHASE 2
AND PHASE 6 GREEN

SIGNAL PHASING

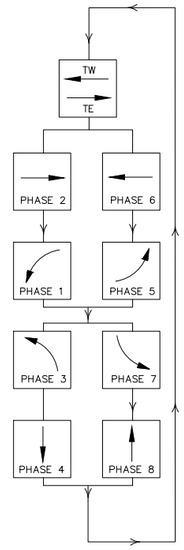

ID #	TYPE	STATION	OFFSET
MA1	MASTARM - 45' TYPE II		
MA2	MASTARM - 25' TYPE II		
MA3	MASTARM - 45' TYPE II		
MA4	MASTARM - 20' TYPE II		
PP1	PEDESTAL - 13'		
PP2	PEDESTAL - 13'		
PP3	PEDESTAL - 13'		
PP4	PEDESTAL - 13'		
PP5	PEDESTAL - 13'		
CC1	TYPE "P" CABINET		

STATIONS AND OFFSETS ARE FOR CONTRACTOR'S INFORMATION ONLY. EXACT LOCATIONS OF ALL FOUNDATIONS SHALL BE FIELD VERIFIED IN ACCORDANCE WITH BID ITEM 663049 PRE-CONSTRUCTION UTILITY SURVEY.

SURVEY INFORMATION

FIELD NOTES

NO.	BY	DATE

BENCHMARKS

PROJECT PRIMARY BENCHMARK: 5_K16A
A CITY OF ALBUQUERQUE 2 INCH BRASS DISC SET FLUSH IN THE SIDEWALK AND STAMPED "5-K16A". THE MONUMENT IS LOCATED ON THE NORTH SIDE OF CENTRAL AVE BETWEEN STANFORD DR AND COLUMBIA DR SE.
NM SPC CENTRAL ZONE GRID:
N: 1485016.971 USFT
E: 1530495.993 USFT
ELEV: 5174.054

AS BUILT INFORMATION

CONTRACTOR
WORK STARTED BY: DATE:
INSPECTOR'S ACCEPTANCE BY: DATE:
FIELD VERIFICATION BY: DATE:
DRAWINGS CORRECTED BY: DATE:

MICRO-FILM INFORMATION

RECORDED BY DATE:
NO.

30% REVIEW

PRELIMINARY
NOT FOR CONSTRUCTION
04/2015

NO.	DATE	REMARKS	BY

REVISIONS

DESIGN

DESIGNED BY: DLP DATE: 4/9/2015
DRAWN BY: DLP DATE: 4/9/2015
CHECKED BY: JKE DATE: 4/9/2015

0 20' 40'

2155 LOUISIANA BLVD NE, SUITE 9500
ALBUQUERQUE, NM 87110
MAIN: (505) 830-5400
FAX: (505) 830-5454

CITY OF ALBUQUERQUE
TRANSIT DEPARTMENT
ABQ RIDE

TITLE: CENTRAL AVENUE ALBUQUERQUE RAPID TRANSIT
SIGNALIZATION PLAN
CENTRAL AVE AT WASHINGTON ST

Design Review Committee	City Engineer Approval	Last Design Update	Mo./Day/Yr.	Mo./Day/Yr.

CITY PROJECT NO.	ZONE MAP NO.	SEGMENT NO.	SHEET	OF
631991	K15-K17	S4	170	186

Date: 29 Apr 2015 - 7:25pm User: amgutier
Drawing Name: 0000000002231026/13.00_CAD/13.02_Project_Submittals/Volume 4 - Segment 4 (I-25 to Monroe/SG_PL11-15.dwg

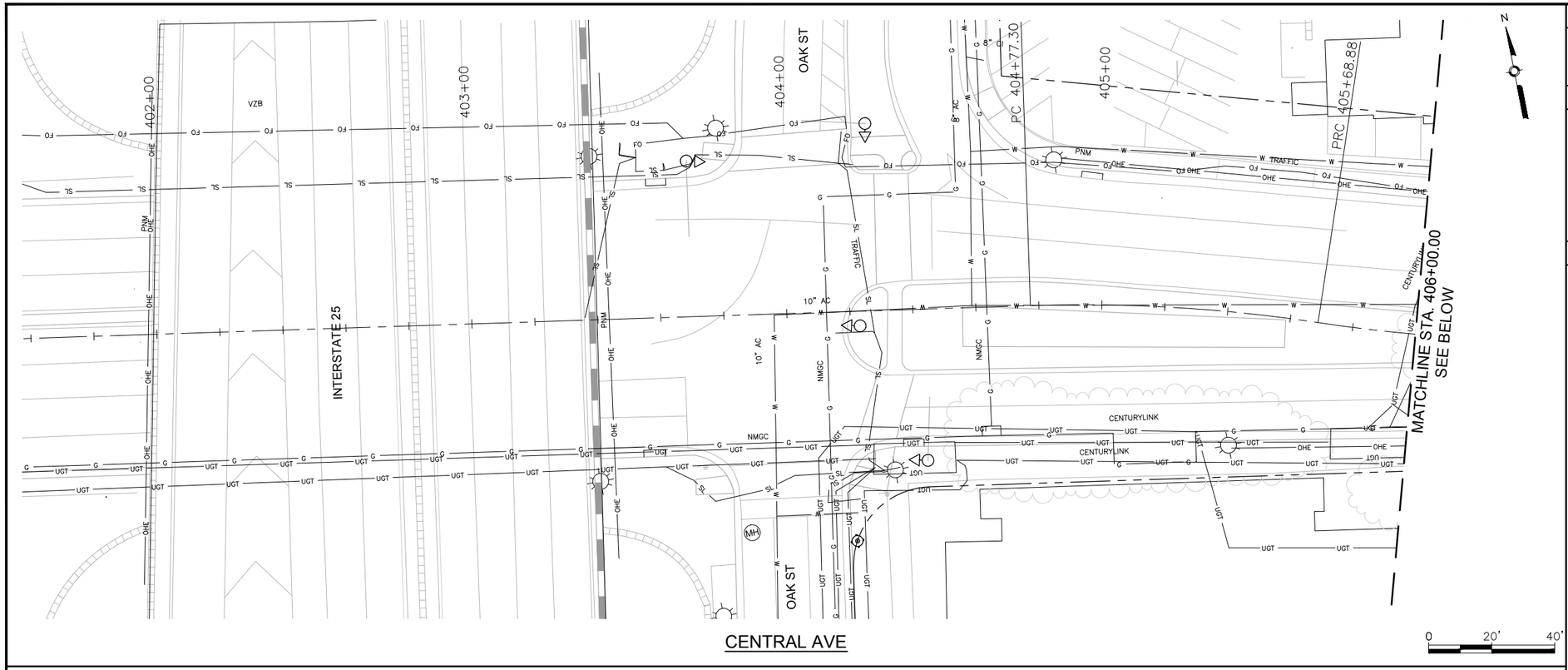

CENTRAL AVE

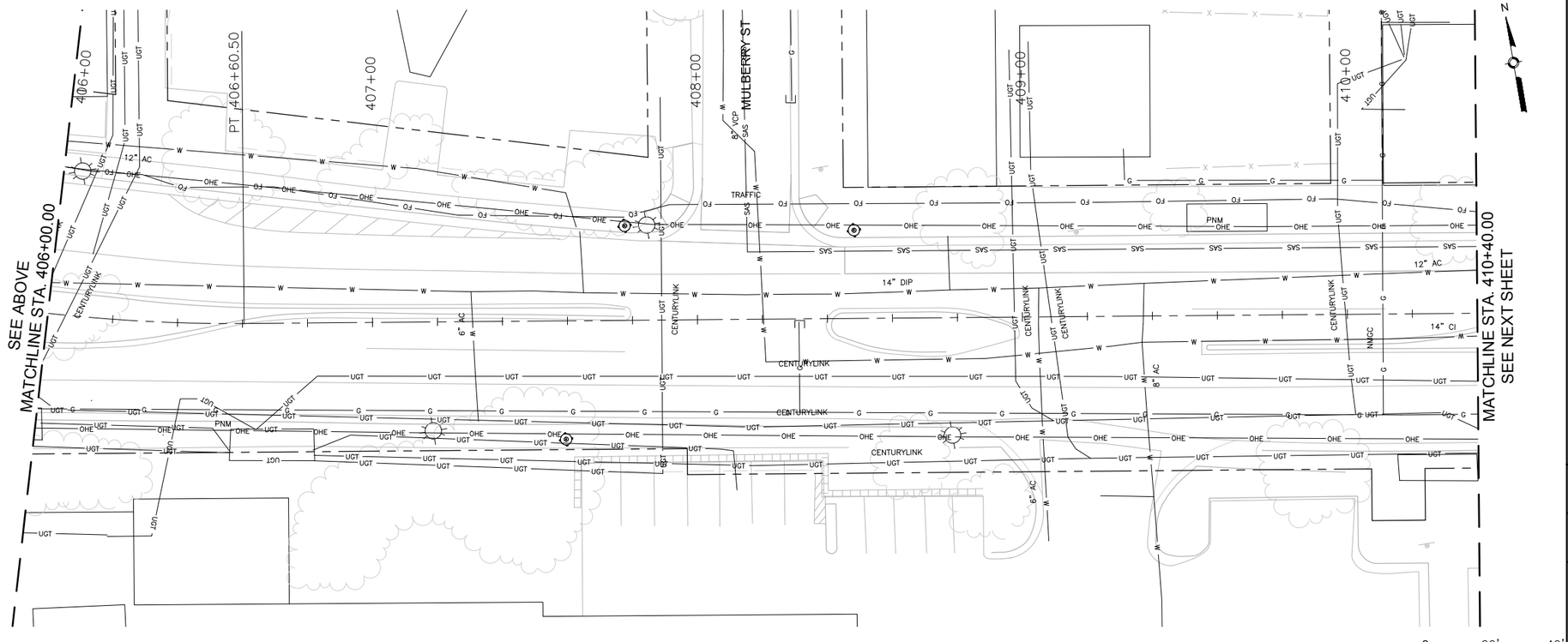

CENTRAL AVE

GENERAL NOTES

1.

KEYED NOTES

1.

LEGEND

THIS

THAT

AS BUILT INFORMATION

CONTRACTOR

WORK STARTED BY: DATE:

INSPECTOR'S ACCEPTANCE BY DATE:

FIELD VERIFICATION BY: DATE:

DRAWINGS CORRECTED BY: DATE:

MICRO-FILM INFORMATION

RECORDED BY DATE:

NO.

BENCHMARKS

PROJECT PRIMARY BENCHMARK: 5_K16A

A CITY OF ALBUQUERQUE 2 INCH BRASS DISC SET FLUSH IN THE SIDEWALK AND STAMPED "5-K16A". THE MONUMENT IS LOCATED ON THE NORTH SIDE OF CENTRAL AVE BETWEEN STANFORD DR AND COLUMBIA DR SE.

NM SPC CENTRAL ZONE GRID:

N: 1485016.971 USFT

E: 1530495.993 USFT

ELEV: 5174.054

SURVEY INFORMATION

FIELD NOTES

NO.	BY	DATE

30% REVIEW

PRELIMINARY
NOT FOR CONSTRUCTION
04/2015

NO.	DATE	REMARKS	BY
		DESIGN	
		DESIGNED BY: ARG/RC	DATE: 4/9/2015
		DRAWN BY: ARG/RC	DATE: 4/9/2015
		CHECKED BY: MG	DATE: 4/9/2015

2155 LOUISIANA BLVD NE, SUITE 9500
ALBUQUERQUE, NM 87110
MAIN: (505) 830-5400
FAX: (505) 830-5454

ABQ RIDE

CITY OF ALBUQUERQUE
TRANSIT DEPARTMENT
ABQ RIDE

TITLE: CENTRAL AVENUE ALBUQUERQUE RAPID TRANSIT

EXISTING UTILITIES

Design Review Committee	City Engineer Approval	Last Design Update	Mo./Day/Yr.	Mo./Day/Yr.

CITY PROJECT NO.	ZONE MAP NO.	SEGMENT NO.	SHEET	OF
631991	K15-K17	S4	171	186

Date: 29 Apr 2015 - 6:04pm User: amguiler
Drawing Name: XUT_PL01-05.dwg

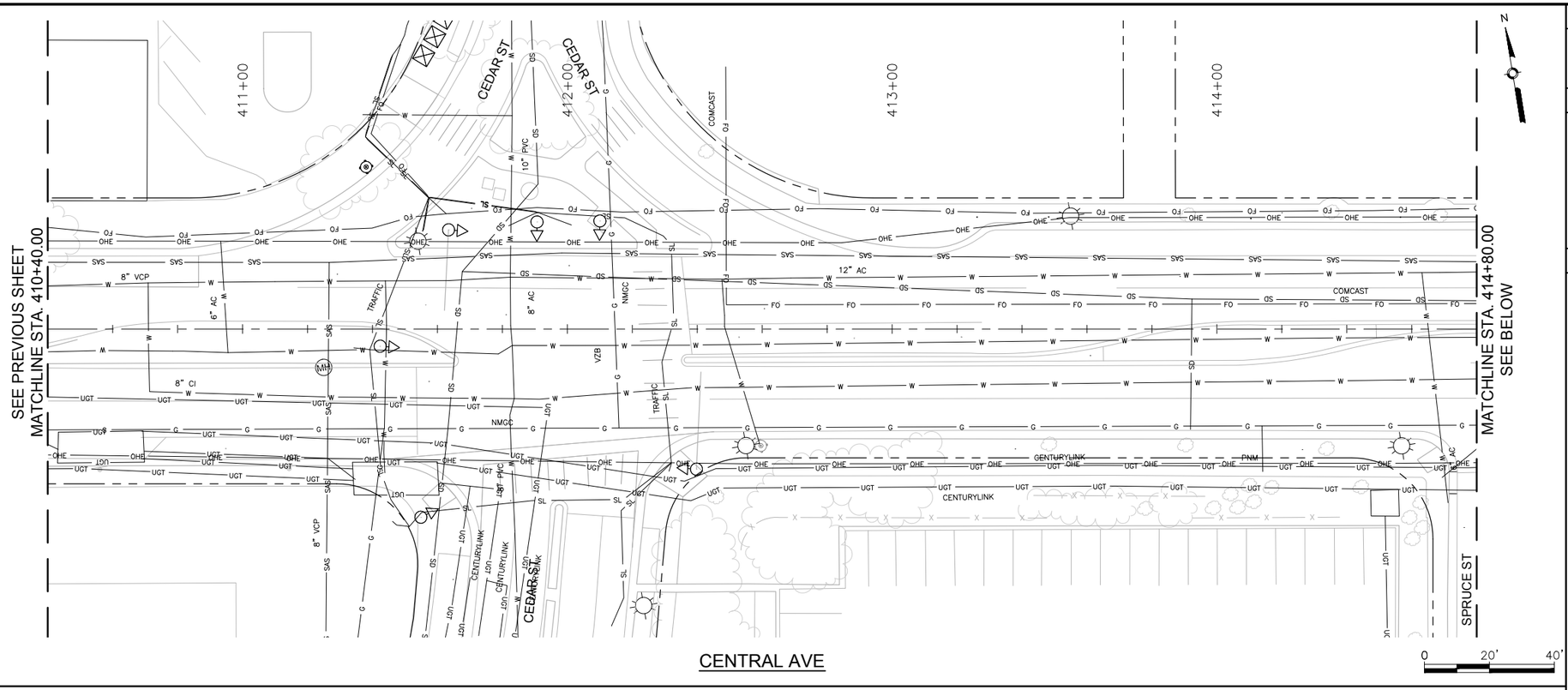

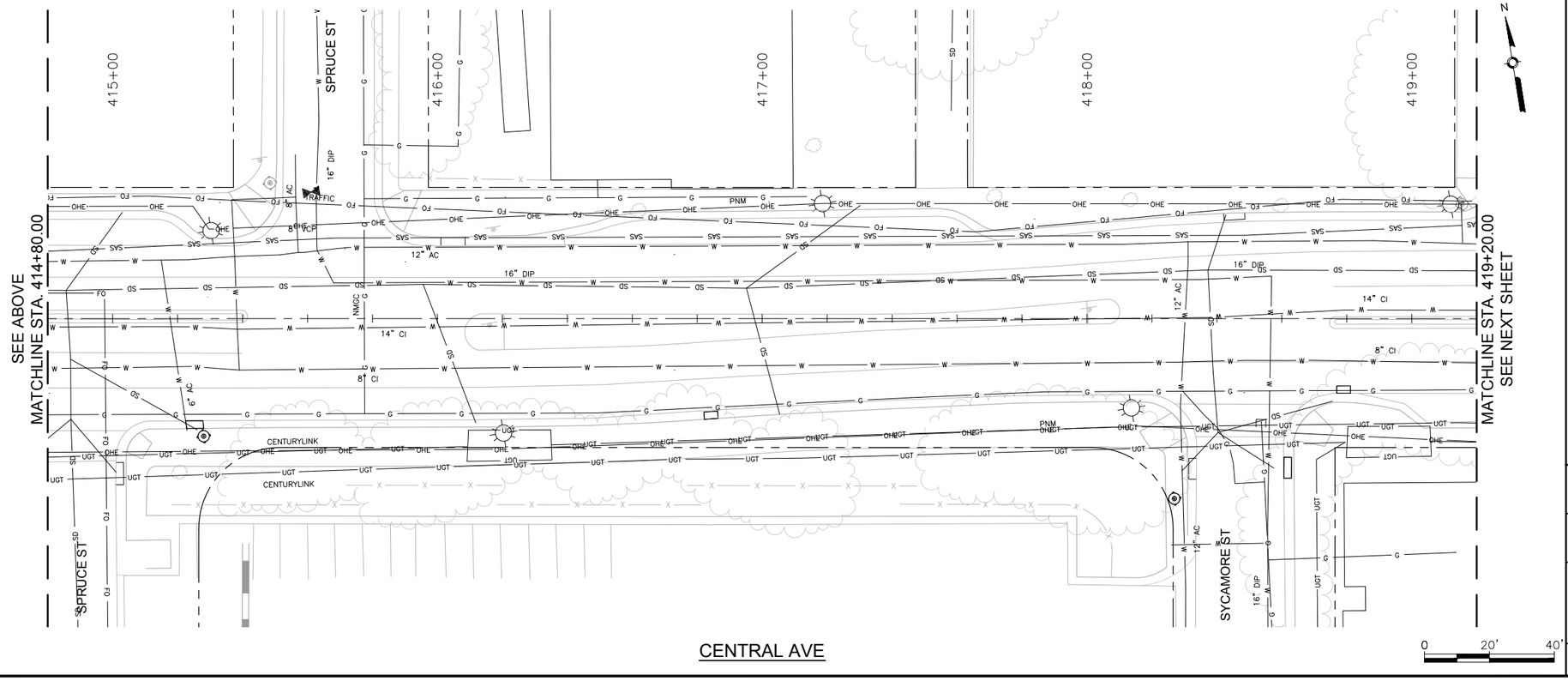

GENERAL NOTES

1.

KEYED NOTES

1.

LEGEND

THIS

THAT

AS BUILT INFORMATION

CONTRACTOR

WORK STARTED BY: DATE:

INSPECTOR'S ACCEPTANCE BY DATE:

FIELD VERIFICATION BY: DATE:

DRAWINGS CORRECTED BY DATE:

MICRO-FILM INFORMATION

RECORDED BY DATE:

NO.

BENCHMARKS

PROJECT PRIMARY BENCHMARK: 5_K16A

A CITY OF ALBUQUERQUE 2 INCH BRASS DISC SET FLUSH IN THE SIDEWALK AND STAMPED "5-K16A". THE MONUMENT IS LOCATED ON THE NORTH SIDE OF CENTRAL AVE BETWEEN STANFORD DR AND COLUMBIA DR SE.

NM SPC CENTRAL ZONE GRID:

N: 1485016.971 USFT

E: 1530495.993 USFT

ELEV: 5174.054

SURVEY INFORMATION

FIELD NOTES

NO.	BY	DATE

30% REVIEW

PRELIMINARY
NOT FOR CONSTRUCTION
04/2015

NO.	DATE	REMARKS	BY
		REVISIONS	
		DESIGN	
		DESIGNED BY: ARG/RC	DATE: 4/9/2015
		DRAWN BY: ARG/RC	DATE: 4/9/2015
		CHECKED BY: MG	DATE: 4/9/2015

2155 LOUISIANA BLVD NE, SUITE 9500
ALBUQUERQUE, NM 87110
MAIN: (505) 830-5400
FAX: (505) 830-5454

ABQ RIDE

CITY OF ALBUQUERQUE
TRANSIT DEPARTMENT
ABQ RIDE

TITLE: CENTRAL AVENUE ALBUQUERQUE RAPID TRANSIT

EXISTING UTILITIES

Design Review Committee	City Engineer Approval	Last Design Update	Mo./Day/Yr.	Mo./Day/Yr.

CITY PROJECT NO.	ZONE MAP NO.	SEGMENT NO.	SHEET	OF
631991	K15-K17	S4	172	186

Date: 29 Apr 2015 - 6:06pm User: amguiler
Drawing Name: XUT_PL01-05.dwg

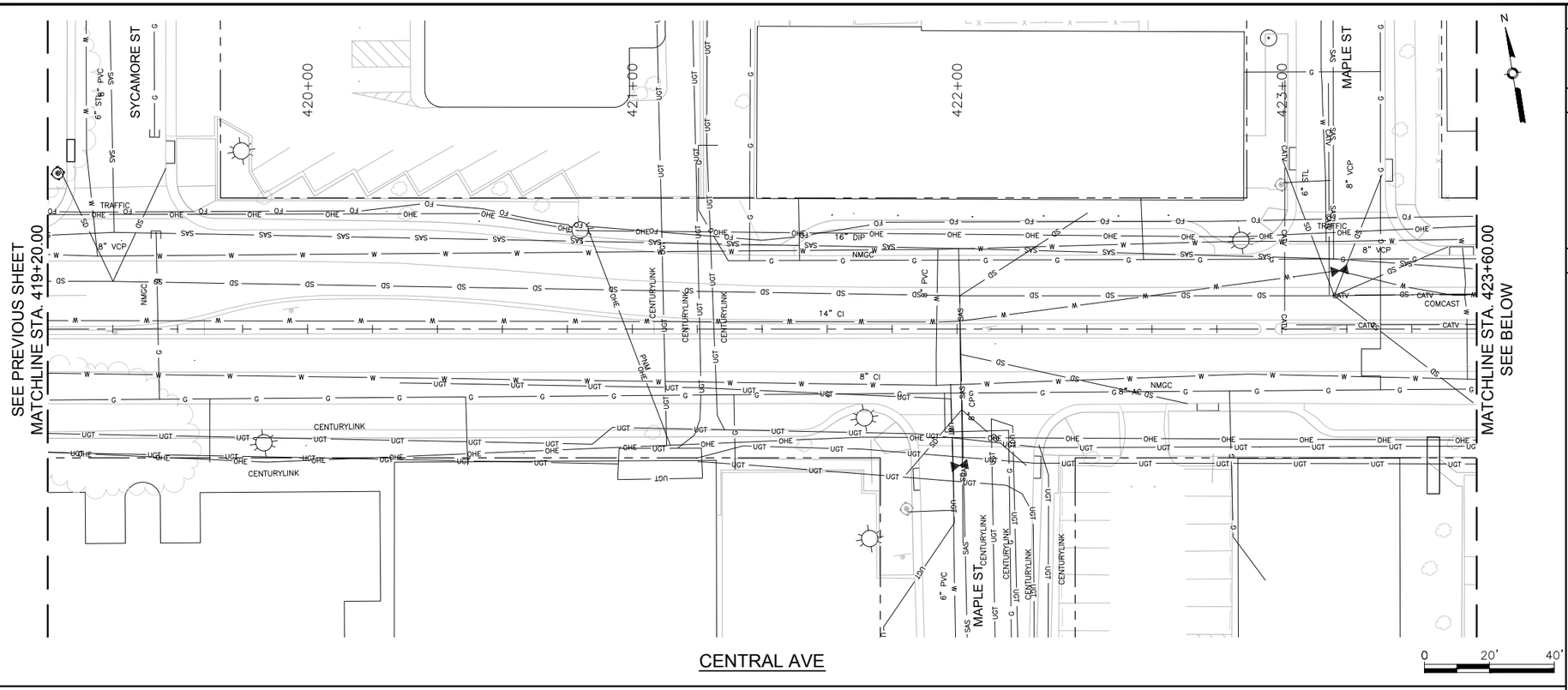

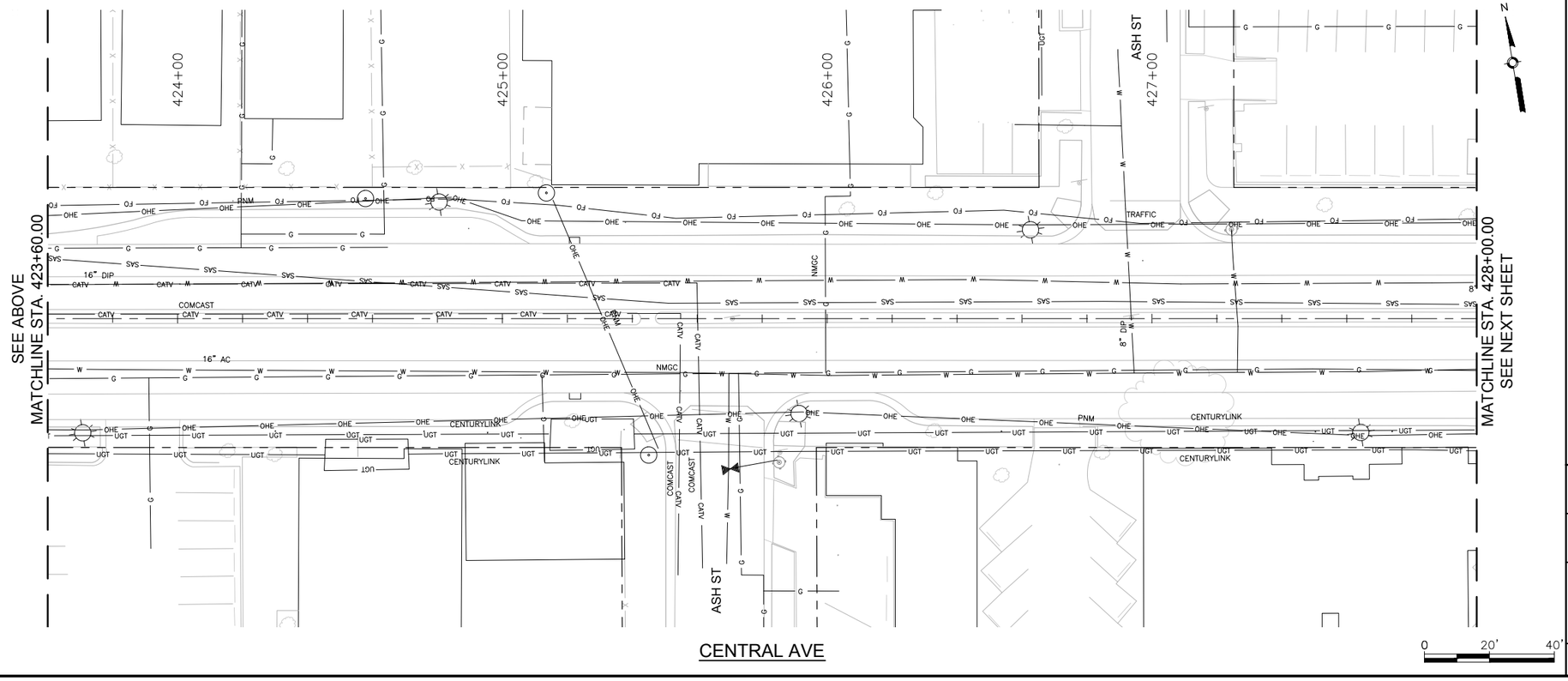

GENERAL NOTES

1.

KEYED NOTES

1.

LEGEND

THIS

THAT

AS BUILT INFORMATION

CONTRACTOR

WORK STARTED BY: DATE:

INSPECTOR'S ACCEPTANCE BY DATE:

FIELD VERIFICATION BY: DATE:

DRAWINGS CORRECTED BY: DATE:

MICRO-FILM INFORMATION

RECORDED BY DATE:

NO.

SURVEY INFORMATION

FIELD NOTES

NO.	BY	DATE

BENCHMARKS

PROJECT PRIMARY BENCHMARK: 5_K16A

A CITY OF ALBUQUERQUE 2 INCH BRASS DISC SET FLUSH IN THE SIDEWALK AND STAMPED "5-K16A". THE MONUMENT IS LOCATED ON THE NORTH SIDE OF CENTRAL AVE BETWEEN STANFORD DR AND COLUMBIA DR SE.

NM SPC CENTRAL ZONE GRID:

N: 1485016.971 USFT

E: 1530495.993 USFT

ELLEV: 5174.054

30% REVIEW

PRELIMINARY
NOT FOR CONSTRUCTION
04/2015

NO.	DATE	REMARKS	BY

REVISIONS

DESIGN

DESIGNED BY: ARG/RC DATE: 4/9/2015

DRAWN BY: ARG/RC DATE: 4/9/2015

CHECKED BY: MG DATE: 4/9/2015

2155 LOUISIANA BLVD NE, SUITE 9500
ALBUQUERQUE, NM 87110
MAIN: (505) 830-5400
FAX: (505) 830-5454

ABQ RIDE

CITY OF ALBUQUERQUE
TRANSIT DEPARTMENT
ABQ RIDE

TITLE: CENTRAL AVENUE ALBUQUERQUE RAPID TRANSIT

EXISTING UTILITIES

Design Review Committee	City Engineer Approval	Last Design Update	Mo./Day/Yr.	Mo./Day/Yr.

CITY PROJECT NO.	ZONE MAP NO.	SEGMENT NO.	SHEET	OF
631991	K15-K17	S4	173	186

Date: 29 Apr 2015 - 6:07pm User: amguiler
Drawing Name: XUT_PL01-05.dwg

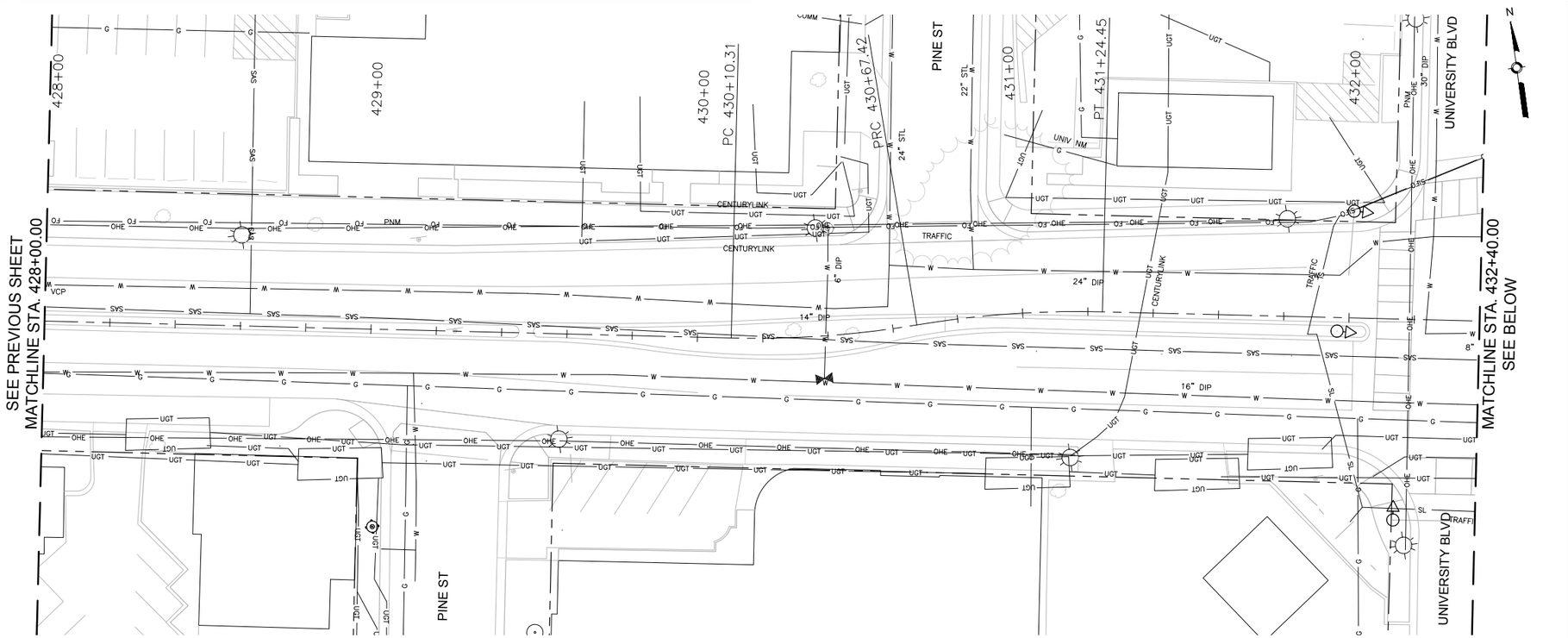

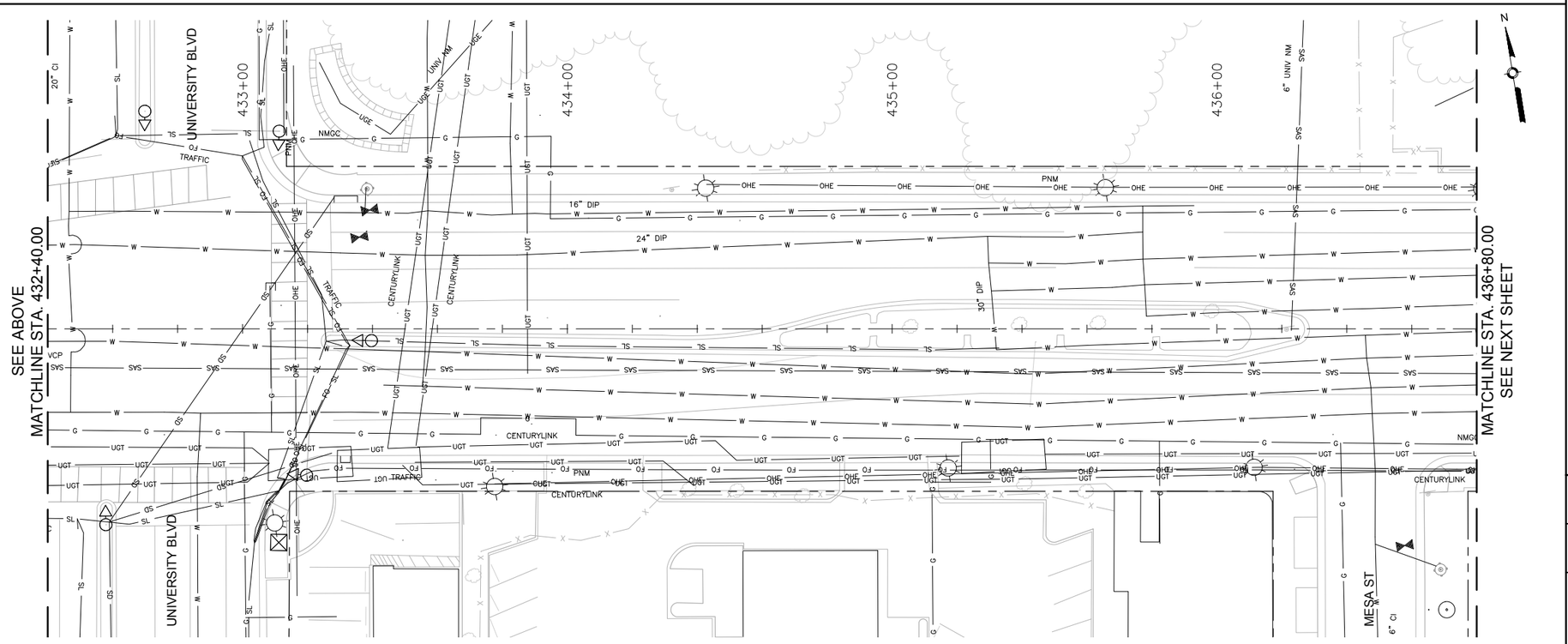

GENERAL NOTES

1.

KEYED NOTES

1.

LEGEND

THIS

THAT

AS BUILT INFORMATION

CONTRACTOR
WORK STARTED BY: DATE:
INSPECTOR'S ACCEPTANCE BY: DATE:
FIELD VERIFICATION BY: DATE:
DRAWINGS CORRECTED BY: DATE:

MICRO-FILM INFORMATION

RECORDED BY DATE:
NO.

BENCHMARKS

PROJECT PRIMARY BENCHMARK: 5_K16A
A CITY OF ALBUQUERQUE 2 INCH BRASS DISC SET FLUSH IN THE SIDEWALK AND STAMPED "5-K16A". THE MONUMENT IS LOCATED ON THE NORTH SIDE OF CENTRAL AVE BETWEEN STANFORD DR AND COLUMBIA DR SE.
NM SPC CENTRAL ZONE GRID:
N: 1485016.971 USFT
E: 1530495.993 USFT
ELEV: 5174.054

SURVEY INFORMATION

FIELD NOTES

NO.	BY	DATE

30% REVIEW

PRELIMINARY
NOT FOR CONSTRUCTION
04/2015

NO.	DATE	REVISIONS REMARKS	BY
		DESIGN	
		DESIGNED BY: ARG/RC	DATE: 4/9/2015
		DRAWN BY: ARG/RC	DATE: 4/9/2015
		CHECKED BY: MG	DATE: 4/9/2015

2155 LOUISIANA BLVD NE, SUITE 9500
ALBUQUERQUE, NM 87110
MAIN: (505) 830-5400
FAX: (505) 830-5454

CITY OF ALBUQUERQUE
TRANSIT DEPARTMENT
ABQ RIDE

TITLE: CENTRAL AVENUE ALBUQUERQUE RAPID TRANSIT
EXISTING UTILITIES

Design Review Committee	City Engineer Approval	Last Design Update	Mo./Day/Yr.	Mo./Day/Yr.

CITY PROJECT NO.	ZONE MAP NO.	SEGMENT NO.	SHEET	OF
631991	K15-K17	S4	174	186

Date: 29 Apr 2015 - 6:09pm User: amguiler
Drawing Name: XUT_PL01-05.dwg

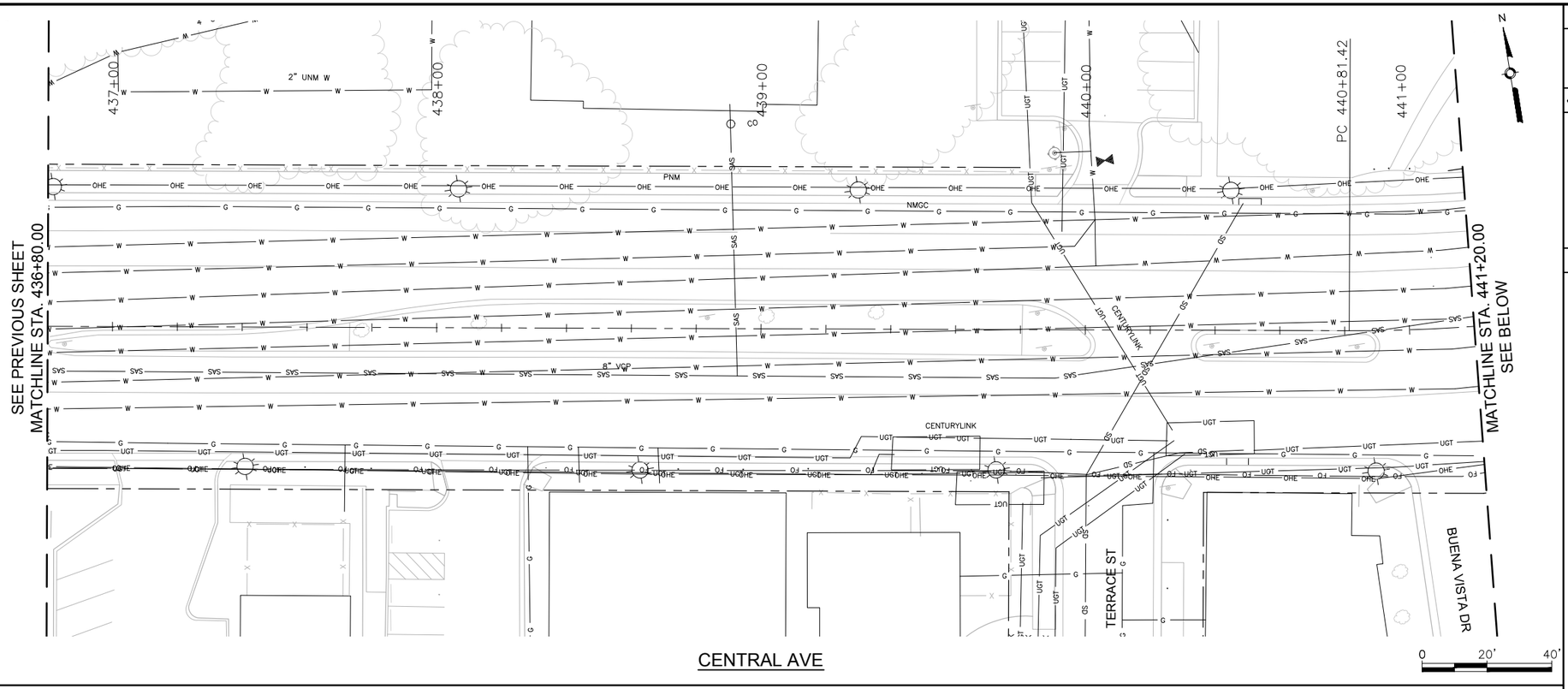

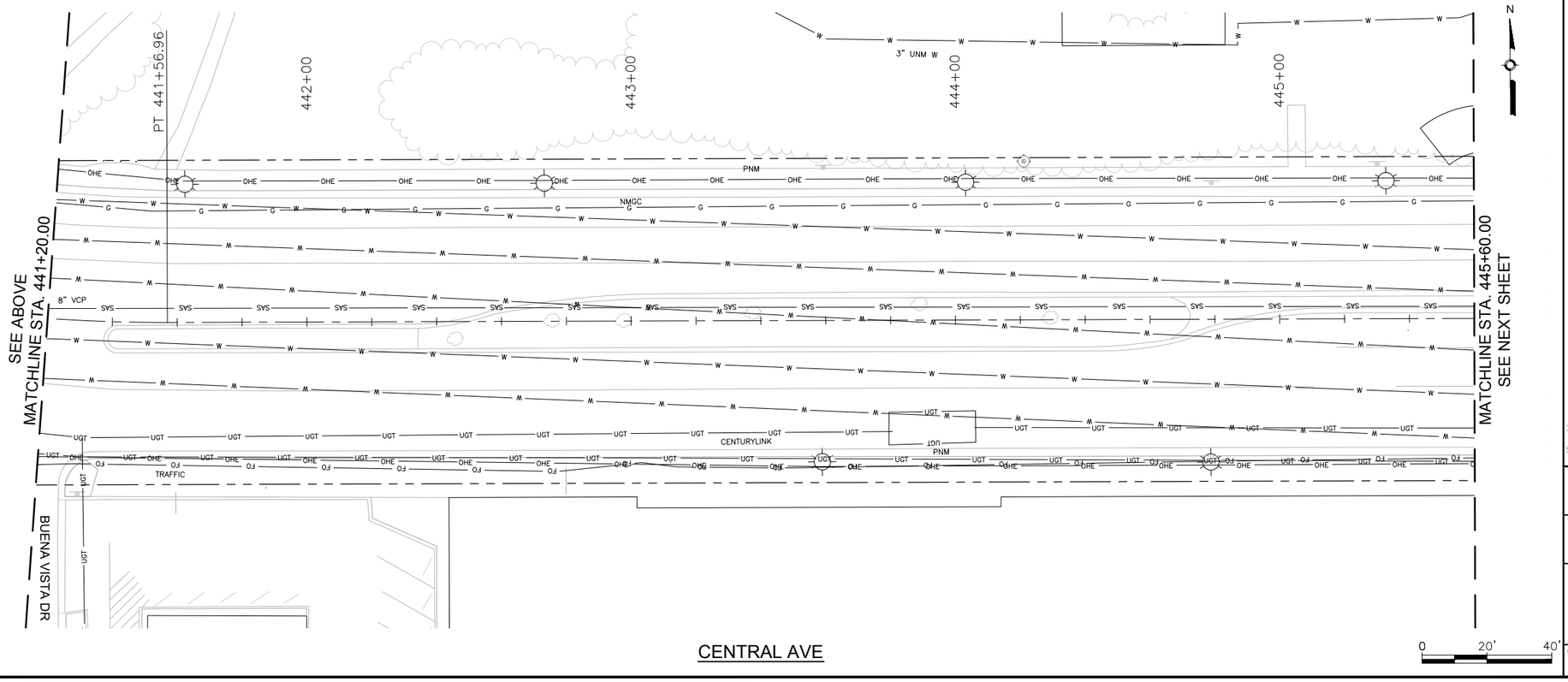

GENERAL NOTES

1.

KEYED NOTES

1.

LEGEND

THIS

THAT

AS BUILT INFORMATION		
CONTRACTOR		
WORK STARTED BY:		DATE:
INSPECTOR'S ACCEPTANCE BY		DATE:
FIELD VERIFICATION BY		DATE:
DRAWINGS CORRECTED BY		DATE:
MICRO-FILM INFORMATION		
RECORDED BY		DATE:
NO.		
N: 1485016.971 USFT		
E: 1530495.993 USFT		
ELLEV: 5174.054		

BENCHMARKS
PROJECT PRIMARY BENCHMARK: 5_K16A
A CITY OF ALBUQUERQUE 2 INCH BRASS DISC SET FLUSH IN THE SIDEWALK AND STAMPED "5-K16A". THE MONUMENT IS LOCATED ON THE NORTH SIDE OF CENTRAL AVE BETWEEN STANFORD DR AND COLUMBIA DR SE.
NM SPC CENTRAL ZONE GRID:

SURVEY INFORMATION		
FIELD NOTES		
NO.	BY	DATE

30% REVIEW

PRELIMINARY
NOT FOR CONSTRUCTION
04/2015

REVISIONS		
NO.	DATE	REMARKS
DESIGNED BY: ARG/RC		DATE: 4/9/2015
DRAWN BY: ARG/RC		DATE: 4/9/2015
CHECKED BY: MG		DATE: 4/9/2015

2155 LOUISIANA BLVD NE, SUITE 9500
ALBUQUERQUE, NM 87110
MAIN: (505) 830-5400
FAX: (505) 830-5454

ABQ RIDE

CITY OF ALBUQUERQUE
TRANSIT DEPARTMENT
ABQ RIDE

TITLE: CENTRAL AVENUE ALBUQUERQUE RAPID TRANSIT
EXISTING UTILITIES

Design Review Committee	City Engineer Approval	Last Design Update	Mo./Day/Yr.	Mo./Day/Yr.

CITY PROJECT NO.	ZONE MAP NO.	SEGMENT NO.	SHEET	OF
631991	K15-K17	S4	175	186

Date: 29 Apr 2015 - 6:11pm User: amguiler
Drawing Name: XUT_PL01-05.dwg

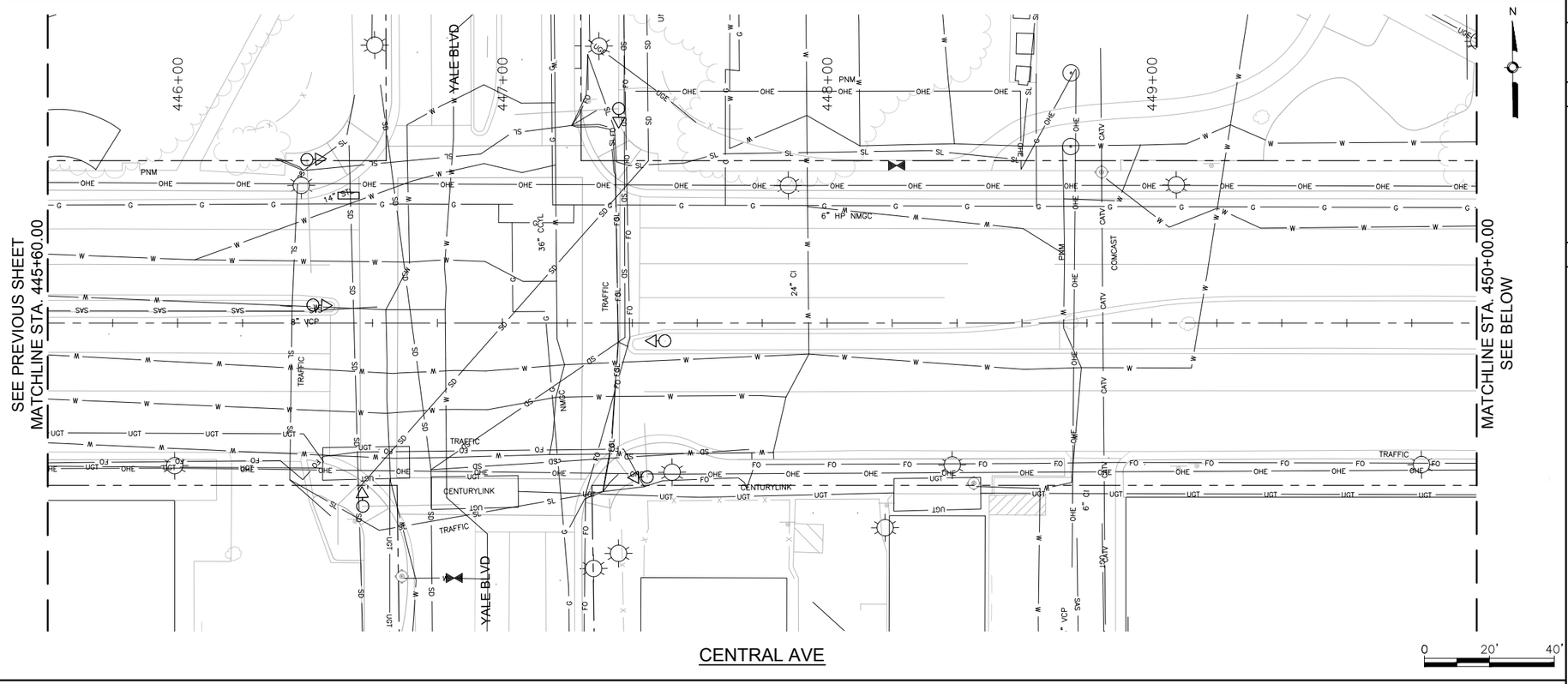

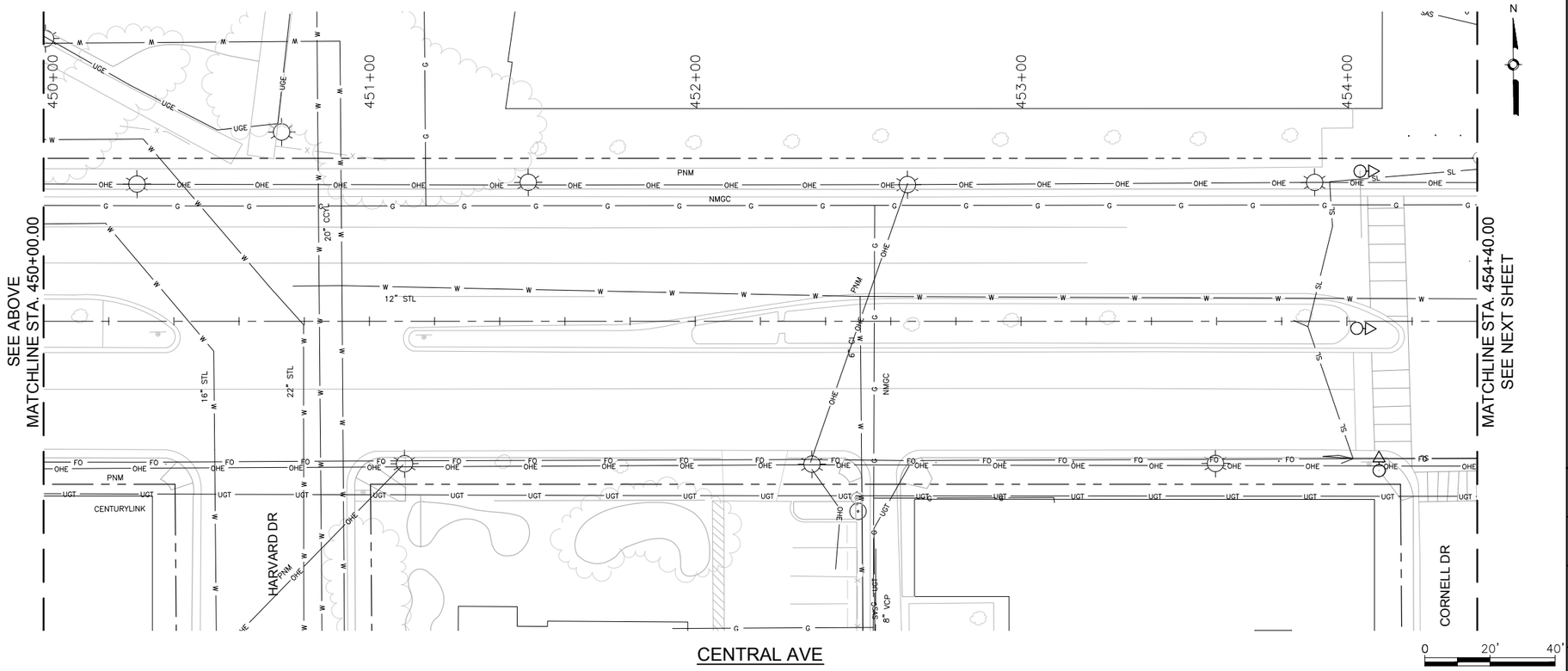

GENERAL NOTES

1.

KEYED NOTES

1.

LEGEND

THIS

THAT

AS BUILT INFORMATION

CONTRACTOR

WORK STARTED BY: DATE:

INSPECTOR'S ACCEPTANCE BY DATE:

FIELD VERIFICATION BY DATE:

DRAWINGS CORRECTED BY DATE:

MICRO-FILM INFORMATION

RECORDED BY DATE:

NO.

BENCHMARKS

PROJECT PRIMARY BENCHMARK: 5_K16A

A CITY OF ALBUQUERQUE 2 INCH BRASS DISC SET FLUSH IN THE SIDEWALK AND STAMPED "5-K16A". THE MONUMENT IS LOCATED ON THE NORTH SIDE OF CENTRAL AVE BETWEEN STANFORD DR AND COLUMBIA DR SE.

NM SPC CENTRAL ZONE GRID:

N: 1485016.971 USFT

E: 1530495.993 USFT

ELEV: 5174.054

SURVEY INFORMATION

FIELD NOTES

NO.	BY	DATE

30% REVIEW

PRELIMINARY
NOT FOR CONSTRUCTION
04/2015

NO.	DATE	REMARKS	BY
		REVISIONS	
		DESIGN	
		DESIGNED BY: ARG/RC	DATE: 4/9/2015
		DRAWN BY: ARG/RC	DATE: 4/9/2015
		CHECKED BY: MG	DATE: 4/9/2015

2155 LOUISIANA BLVD NE, SUITE 9500
ALBUQUERQUE, NM 87110
MAIN: (505) 830-5400
FAX: (505) 830-5454

ABQ RIDE

CITY OF ALBUQUERQUE
TRANSIT DEPARTMENT
ABQ RIDE

TITLE: CENTRAL AVENUE ALBUQUERQUE RAPID TRANSIT

EXISTING UTILITIES

Design Review Committee	City Engineer Approval	Last Design Update	Mo./Day/Yr.	Mo./Day/Yr.

CITY PROJECT NO.	ZONE MAP NO.	SEGMENT NO.	SHEET	OF
631991	K15-K17	S4	176	186

Date: 29 Apr 2015 - 6:13pm User: amguiler
Drawing Name: XUT_PL06-10.dwg

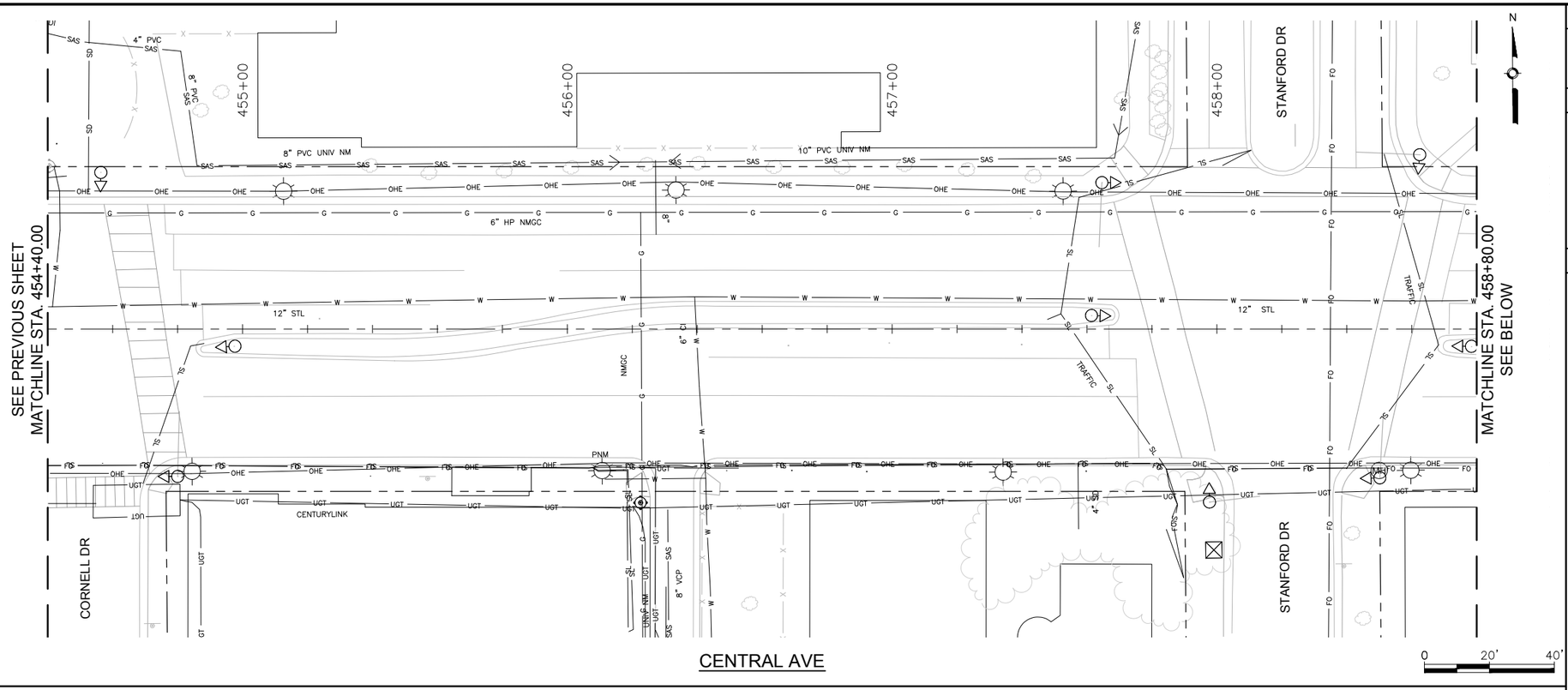

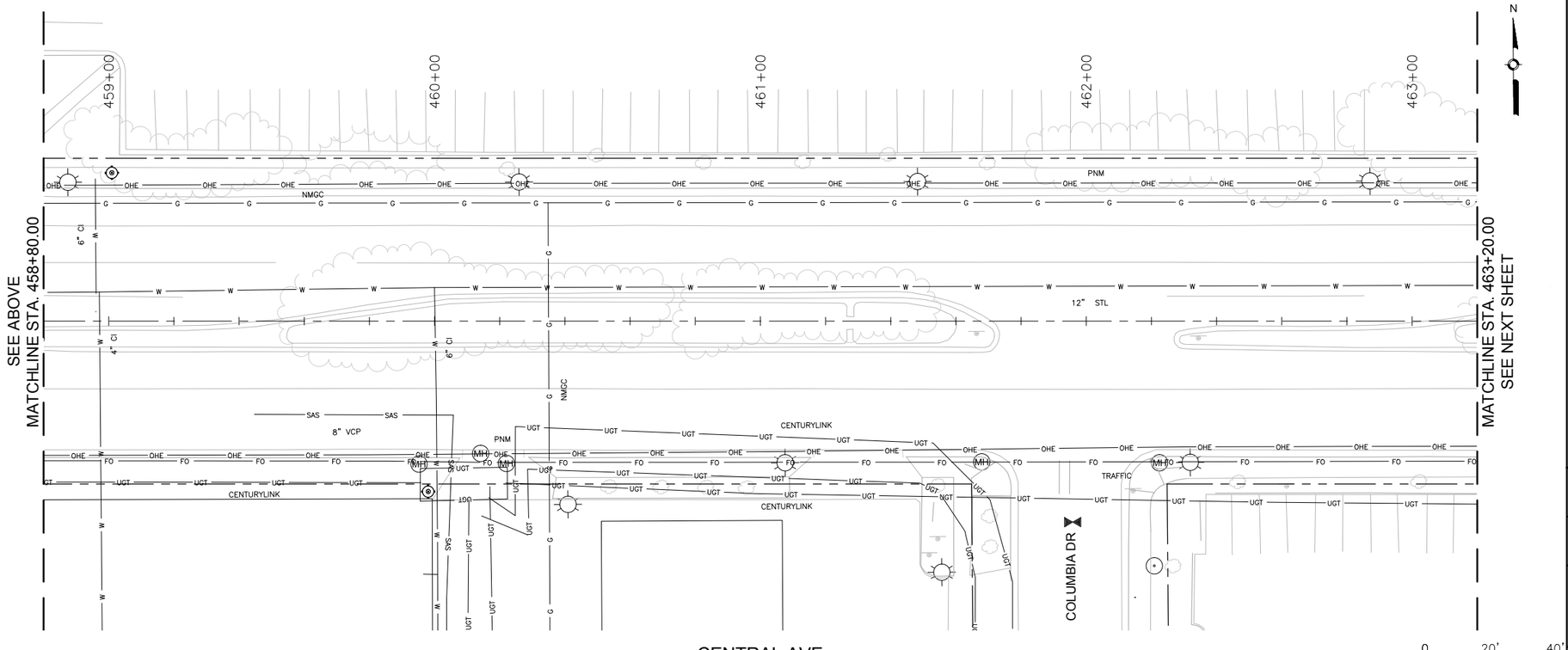

GENERAL NOTES

1.

KEYED NOTES

1.

LEGEND

THIS

THAT

AS BUILT INFORMATION

CONTRACTOR

WORK STARTED BY: DATE:

INSPECTOR'S ACCEPTANCE BY DATE:

FIELD VERIFICATION BY: DATE:

DRAWINGS CORRECTED BY DATE:

MICRO-FILM INFORMATION

RECORDED BY DATE:

NO.

BENCHMARKS

PROJECT PRIMARY BENCHMARK: 5_K16A

A CITY OF ALBUQUERQUE 2 INCH BRASS DISC SET FLUSH IN THE SIDEWALK AND STAMPED "5-K16A". THE MONUMENT IS LOCATED ON THE NORTH SIDE OF CENTRAL AVE BETWEEN STANFORD DR AND COLUMBIA DR SE.

NM SPC CENTRAL ZONE GRID:

N: 1485016.971 USFT

E: 1530495.993 USFT

ELEV: 5174.054

SURVEY INFORMATION

FIELD NOTES

NO.	BY	DATE

30% REVIEW

PRELIMINARY
NOT FOR CONSTRUCTION
04/2015

NO.	DATE	REMARKS	BY

REVISIONS

DESIGN

DESIGNED BY: ARG/RC DATE: 4/9/2015

DRAWN BY: ARG/RC DATE: 4/9/2015

CHECKED BY: MG DATE: 4/9/2015

2155 LOUISIANA BLVD NE, SUITE 9500
ALBUQUERQUE, NM 87110
MAIN: (505) 830-5400
FAX: (505) 830-5454

ABQRIDE

CITY OF ALBUQUERQUE
TRANSIT DEPARTMENT
ABQ RIDE

TITLE: CENTRAL AVENUE ALBUQUERQUE RAPID TRANSIT
EXISTING UTILITIES

Design Review Committee	City Engineer Approval	Last Design Update	Mo./Day/Yr.	Mo./Day/Yr.

CITY PROJECT NO.	ZONE MAP NO.	SEGMENT NO.	SHEET	OF
631991	K15-K17	S4	177	186

Date: 29 Apr 2015 - 6:15pm User: amguiler
Drawing Name: XUT_PL06-10.dwg

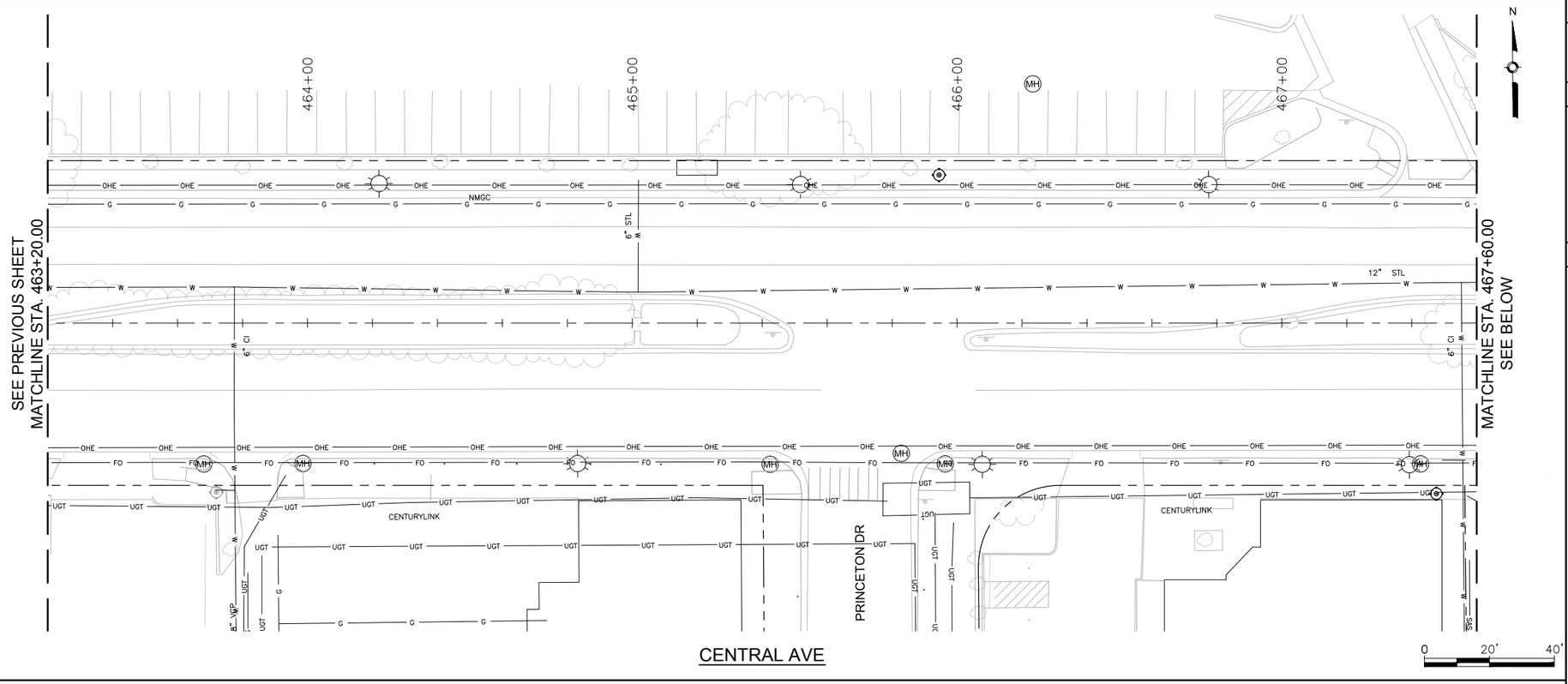

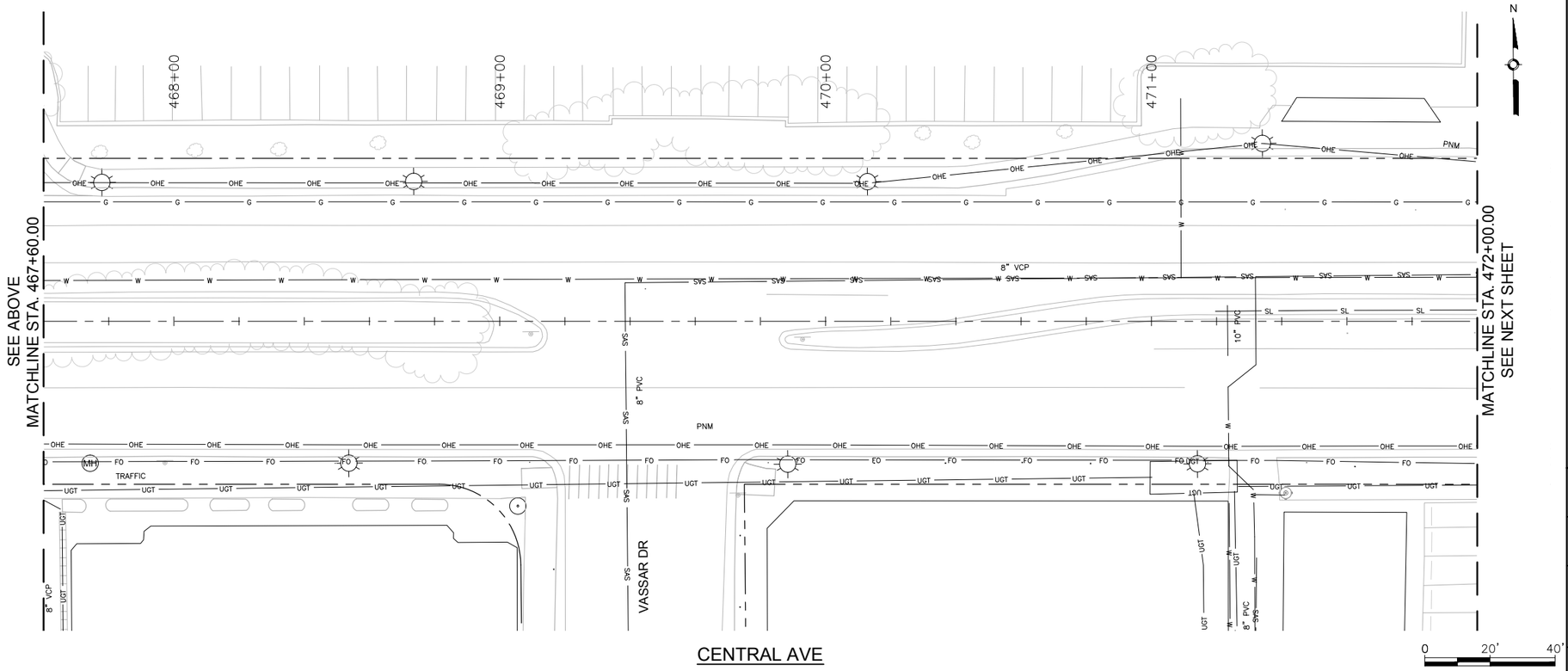

GENERAL NOTES

1.

KEYED NOTES

1.

LEGEND

THIS

THAT

SURVEY INFORMATION

FIELD NOTES

NO.	BY	DATE

BENCHMARKS

PROJECT PRIMARY BENCHMARK: 5_K16A

A CITY OF ALBUQUERQUE 2 INCH BRASS DISC SET FLUSH IN THE SIDEWALK AND STAMPED "5-K16A". THE MONUMENT IS LOCATED ON THE NORTH SIDE OF CENTRAL AVE BETWEEN STANFORD DR AND COLUMBIA DR SE.

NM SPC CENTRAL ZONE GRID:

N: 1485016.971 USFT

E: 1530495.993 USFT

ELEV: 5174.054

AS BUILT INFORMATION

CONTRACTOR

WORK STARTED BY: DATE:

INSPECTOR'S ACCEPTANCE BY: DATE:

FIELD VERIFICATION BY: DATE:

DRAWINGS CORRECTED BY: DATE:

MICRO-FILM INFORMATION

RECORDED BY DATE:

NO.

NO.	DATE	REMARKS	BY

REVISIONS

DESIGN

DESIGNED BY: ARG/RC DATE: 4/9/2015

DRAWN BY: ARG/RC DATE: 4/9/2015

CHECKED BY: MG DATE: 4/9/2015

30% REVIEW

PRELIMINARY
NOT FOR CONSTRUCTION
04/2015

2155 LOUISIANA BLVD NE, SUITE 9500
ALBUQUERQUE, NM 87110
MAIN: (505) 830-5400
FAX: (505) 830-5454

ABQ RIDE

CITY OF ALBUQUERQUE
TRANSIT DEPARTMENT
ABQ RIDE

TITLE: CENTRAL AVENUE ALBUQUERQUE RAPID TRANSIT
EXISTING UTILITIES

Design Review Committee	City Engineer Approval	Last Design Update	Mo./Day/Yr.	Mo./Day/Yr.

CITY PROJECT NO.	ZONE MAP NO.	SEGMENT NO.	SHEET	OF
631991	K15-K17	S4	178	186

Date: 29 Apr 2015 - 6:16pm User: amguiler
Drawing Name: XUT_PL06-10.dwg

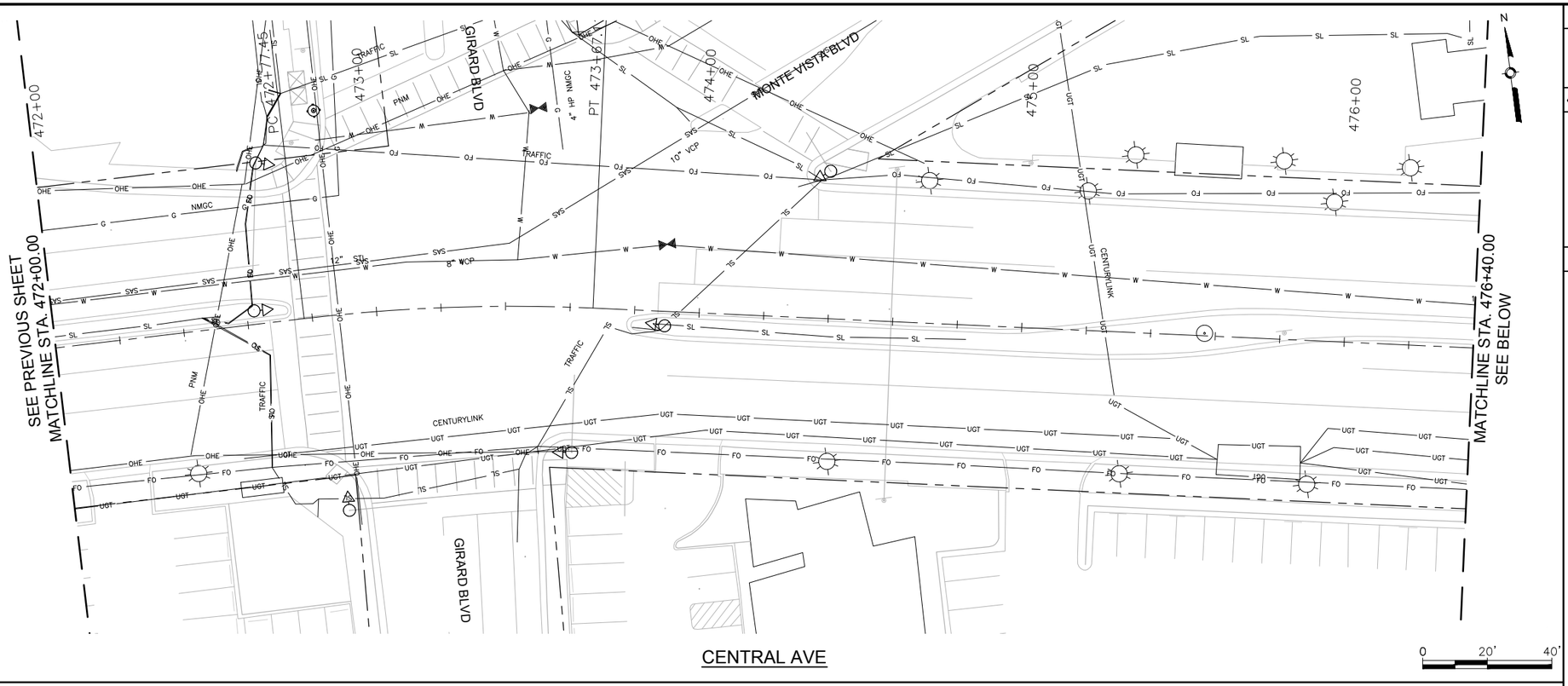

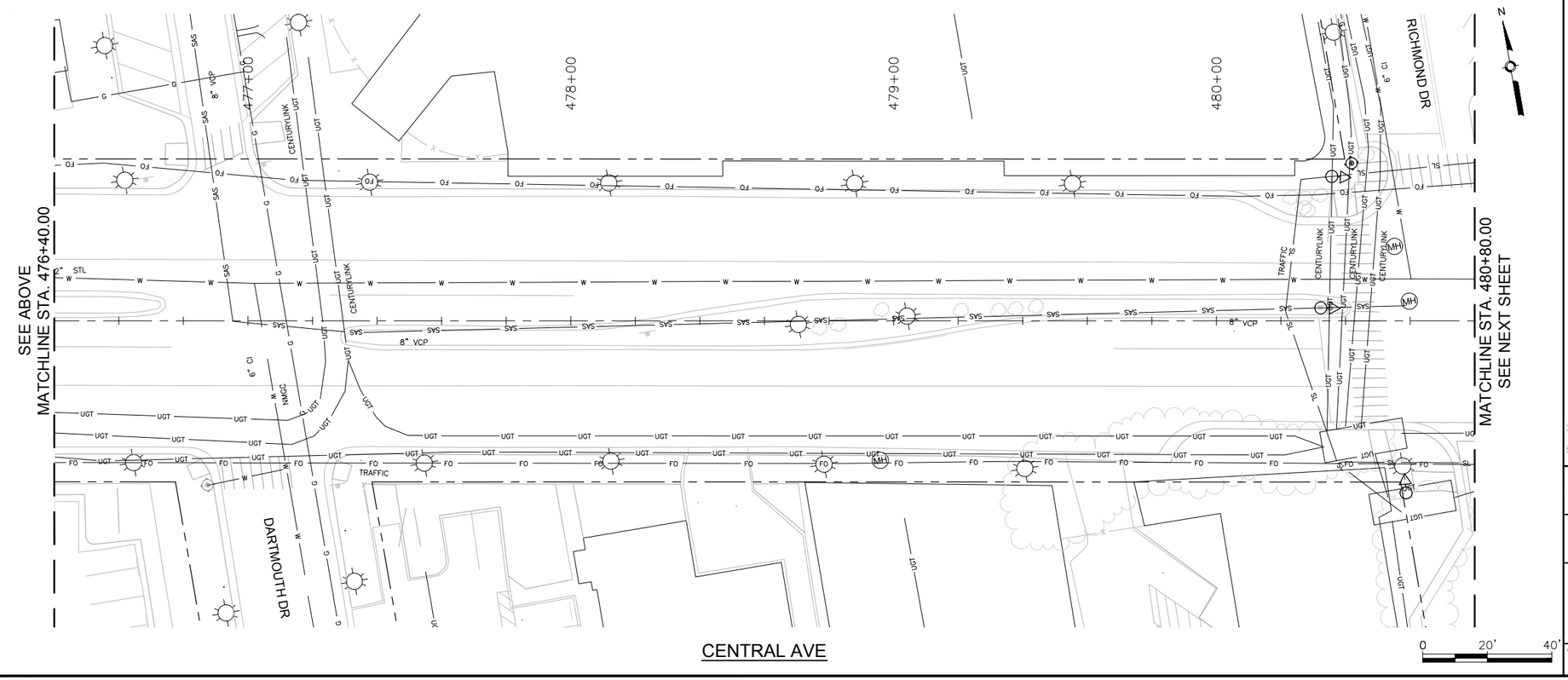

GENERAL NOTES

1.

KEYED NOTES

1.

LEGEND

THIS

THAT

SURVEY INFORMATION			
FIELD NOTES			
NO.	BY	DATE	

BENCHMARKS	
PROJECT PRIMARY BENCHMARK: 5_K16A	
A CITY OF ALBUQUERQUE 2 INCH BRASS	
DISC SET FLUSH IN THE SIDEWALK AND	
STAMPED "5-K16A". THE MONUMENT IS	
LOCATED ON THE NORTH SIDE OF CENTRAL	
AVE BETWEEN STANFORD DR AND COLUMBIA	
DR SE.	
NM SPC CENTRAL ZONE GRID:	
N: 1485016.971 USFT	
E: 1530495.993 USFT	
ELLEV: 5174.054	

AS BUILT INFORMATION	
CONTRACTOR	
WORK STARTED BY:	DATE:
INSPECTOR'S ACCEPTANCE BY	DATE:
FIELD VERIFICATION BY	DATE:
DRAWINGS CORRECTED BY	DATE:
MICRO-FILM INFORMATION	
RECORDED BY	DATE:
NO.	

30% REVIEW

PRELIMINARY
NOT FOR CONSTRUCTION
04/2015

NO.	DATE	REVISIONS	BY
		REMARKS	
		DESIGN	
		DESIGNED BY: ARG/RC	DATE: 4/9/2015
		DRAWN BY: ARG/RC	DATE: 4/9/2015
		CHECKED BY: MG	DATE: 4/9/2015

2155 LOUISIANA BLVD NE, SUITE 9500
ALBUQUERQUE, NM 87110
MAIN: (505) 830-5400
FAX: (505) 830-5454

ABQ RIDE

CITY OF ALBUQUERQUE
TRANSIT DEPARTMENT
ABQ RIDE

TITLE: CENTRAL AVENUE ALBUQUERQUE RAPID TRANSIT
EXISTING UTILITIES

Design Review Committee	City Engineer Approval	Last Design Update	Mo./Day/Yr.	Mo./Day/Yr.

CITY PROJECT NO.	ZONE MAP NO.	SEGMENT NO.	SHEET	OF
631991	K15-K17	S4	179	186

Date: 29 Apr 2015 - 6:18pm User: amguiler
Drawing Name: XUT_PL06-10.dwg

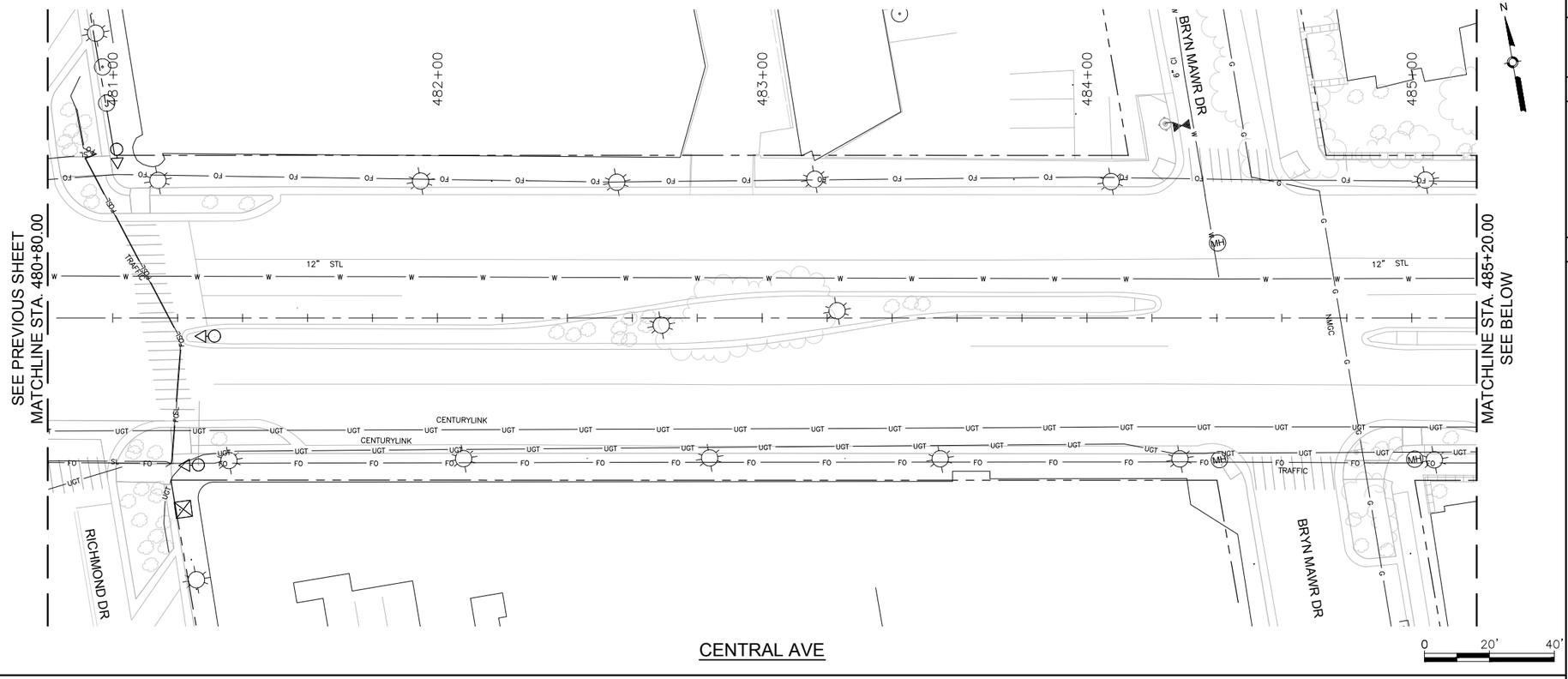

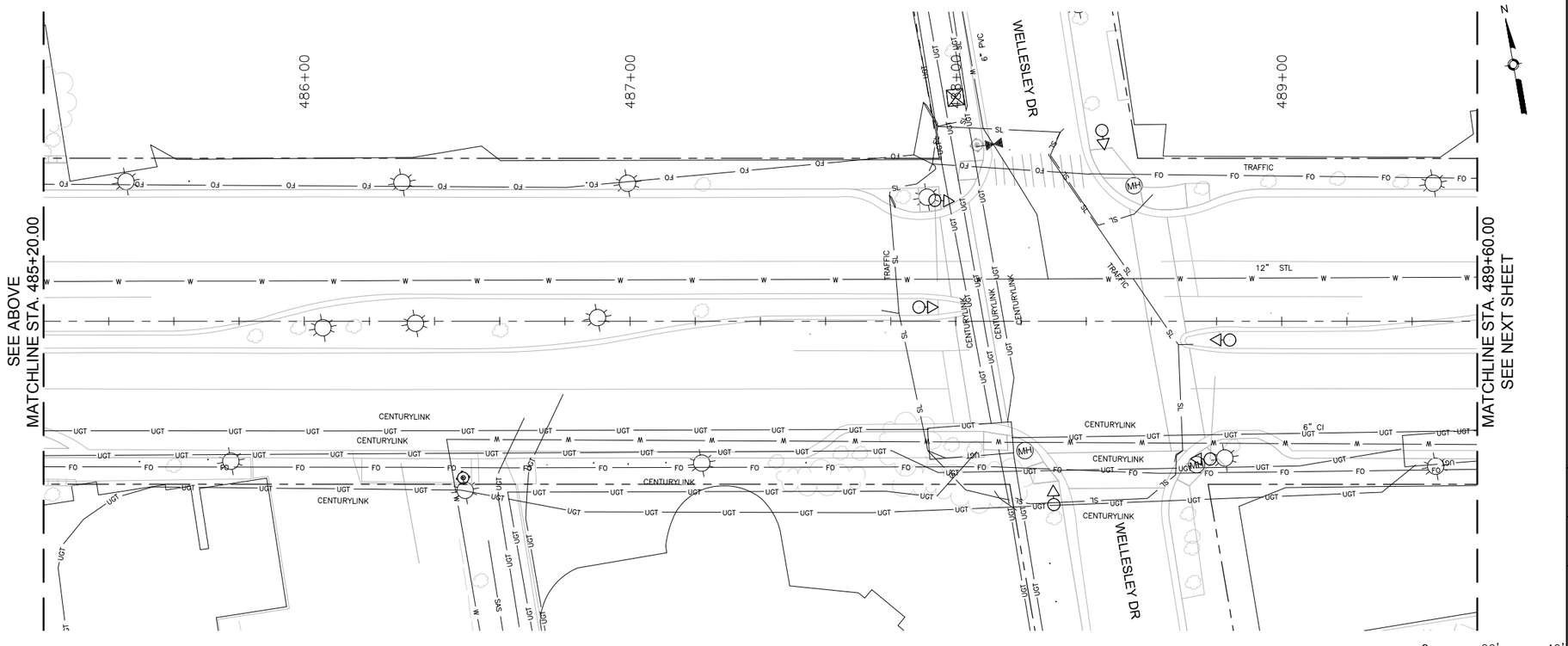

GENERAL NOTES

1.

KEYED NOTES

1.

LEGEND

- THIS
- THAT

AS BUILT INFORMATION

CONTRACTOR
WORK STARTED BY: DATE:
INSPECTOR'S ACCEPTANCE BY: DATE:
FIELD VERIFICATION BY: DATE:
DRAWINGS CORRECTED BY: DATE:

MICRO-FILM INFORMATION

RECORDED BY: DATE:
NO.

BENCHMARKS

PROJECT PRIMARY BENCHMARK: 5_K16A
A CITY OF ALBUQUERQUE 2 INCH BRASS DISC SET FLUSH IN THE SIDEWALK AND STAMPED "5-K16A". THE MONUMENT IS LOCATED ON THE NORTH SIDE OF CENTRAL AVE BETWEEN STANFORD DR AND COLUMBIA DR SE.
NM SPC CENTRAL ZONE GRID:
N: 1485016.971 USFT
E: 1530495.993 USFT
ELLEV: 5174.054

SURVEY INFORMATION

FIELD NOTES

NO.	BY	DATE

30% REVIEW

PRELIMINARY
NOT FOR CONSTRUCTION
04/2015

NO.	DATE	REMARKS	BY

REVISIONS

DESIGN

DESIGNED BY: ARG/RC DATE: 4/9/2015
DRAWN BY: ARG/RC DATE: 4/9/2015
CHECKED BY: MG DATE: 4/9/2015

2155 LOUISIANA BLVD NE, SUITE 9500
ALBUQUERQUE, NM 87110
MAIN: (505) 830-5400
FAX: (505) 830-5454

ABQ RIDE

CITY OF ALBUQUERQUE
TRANSIT DEPARTMENT
ABQ RIDE

TITLE: CENTRAL AVENUE ALBUQUERQUE RAPID TRANSIT
EXISTING UTILITIES

Design Review Committee	City Engineer Approval	Last Design Update	Mo./Day/Yr.	Mo./Day/Yr.

CITY PROJECT NO.	ZONE MAP NO.	SEGMENT NO.	SHEET	OF
631991	K15-K17	S4	180	186

Date: 29 Apr 2015 - 6:20pm User: amguiler
Drawing Name: XUT_PL06-10.dwg

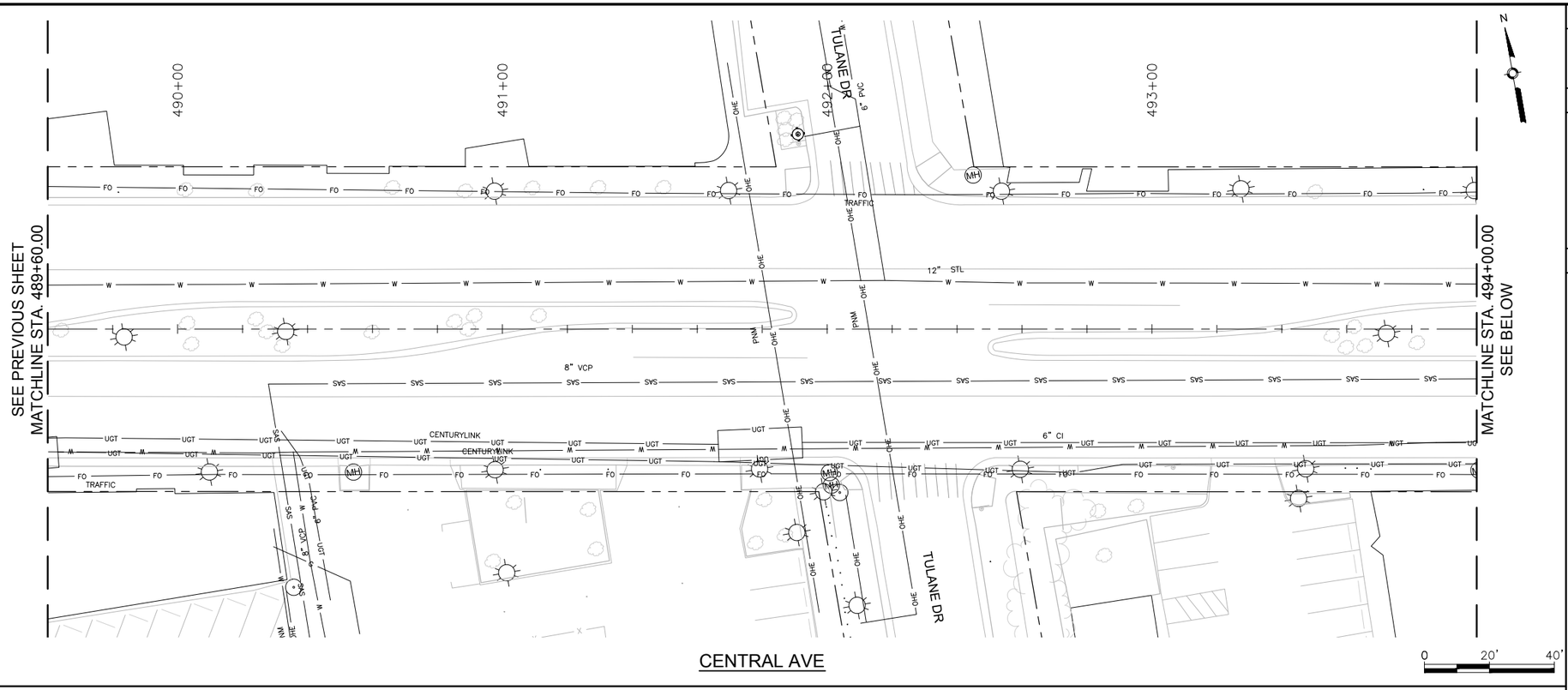

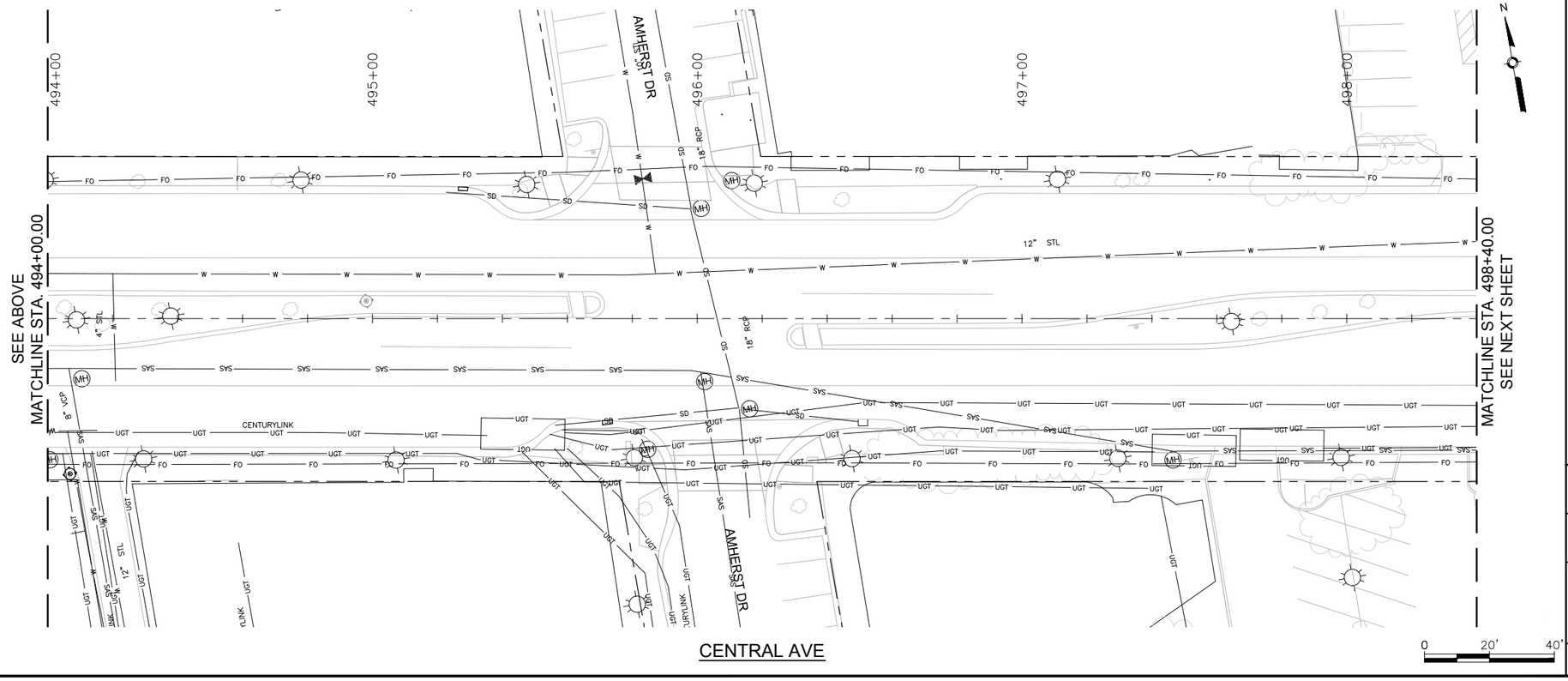

GENERAL NOTES

1.

KEYED NOTES

1.

LEGEND

THIS

THAT

SURVEY INFORMATION

FIELD NOTES

NO.	BY	DATE

BENCHMARKS

PROJECT PRIMARY BENCHMARK: 5_K16A

A CITY OF ALBUQUERQUE 2 INCH BRASS DISC SET FLUSH IN THE SIDEWALK AND STAMPED "5-K16A". THE MONUMENT IS LOCATED ON THE NORTH SIDE OF CENTRAL AVE BETWEEN STANFORD DR AND COLUMBIA DR SE.

NM SPC CENTRAL ZONE GRID:

N: 1485016.971 USFT

E: 1530495.993 USFT

ELLEV: 5174.054

AS BUILT INFORMATION

CONTRACTOR

WORK STARTED BY: DATE:

INSPECTOR'S ACCEPTANCE BY DATE:

FIELD VERIFICATION BY DATE:

DRAWINGS CORRECTED BY DATE:

MICRO-FILM INFORMATION

RECORDED BY DATE:

NO.

30% REVIEW

PRELIMINARY
NOT FOR CONSTRUCTION
04/2015

NO.	DATE	REMARKS	BY

REVISIONS

DESIGN

DESIGNED BY: ARG/RC DATE: 4/9/2015

DRAWN BY: ARG/RC DATE: 4/9/2015

CHECKED BY: MG DATE: 4/9/2015

2155 LOUISIANA BLVD NE, SUITE 9500
ALBUQUERQUE, NM 87110
MAIN: (505) 830-5400
FAX: (505) 830-5454

ABQ RIDE

CITY OF ALBUQUERQUE
TRANSIT DEPARTMENT
ABQ RIDE

TITLE: CENTRAL AVENUE ALBUQUERQUE RAPID TRANSIT
EXISTING UTILITIES

Design Review Committee	City Engineer Approval	Last Design Update	Mo./Day/Yr.	Mo./Day/Yr.

CITY PROJECT NO.	ZONE MAP NO.	SEGMENT NO.	SHEET	OF
631991	K15-K17	S4	181	186

Date: 29 Apr 2015 - 6:22pm User: amguiler
Drawing Name: XUT_PL11-16.dwg

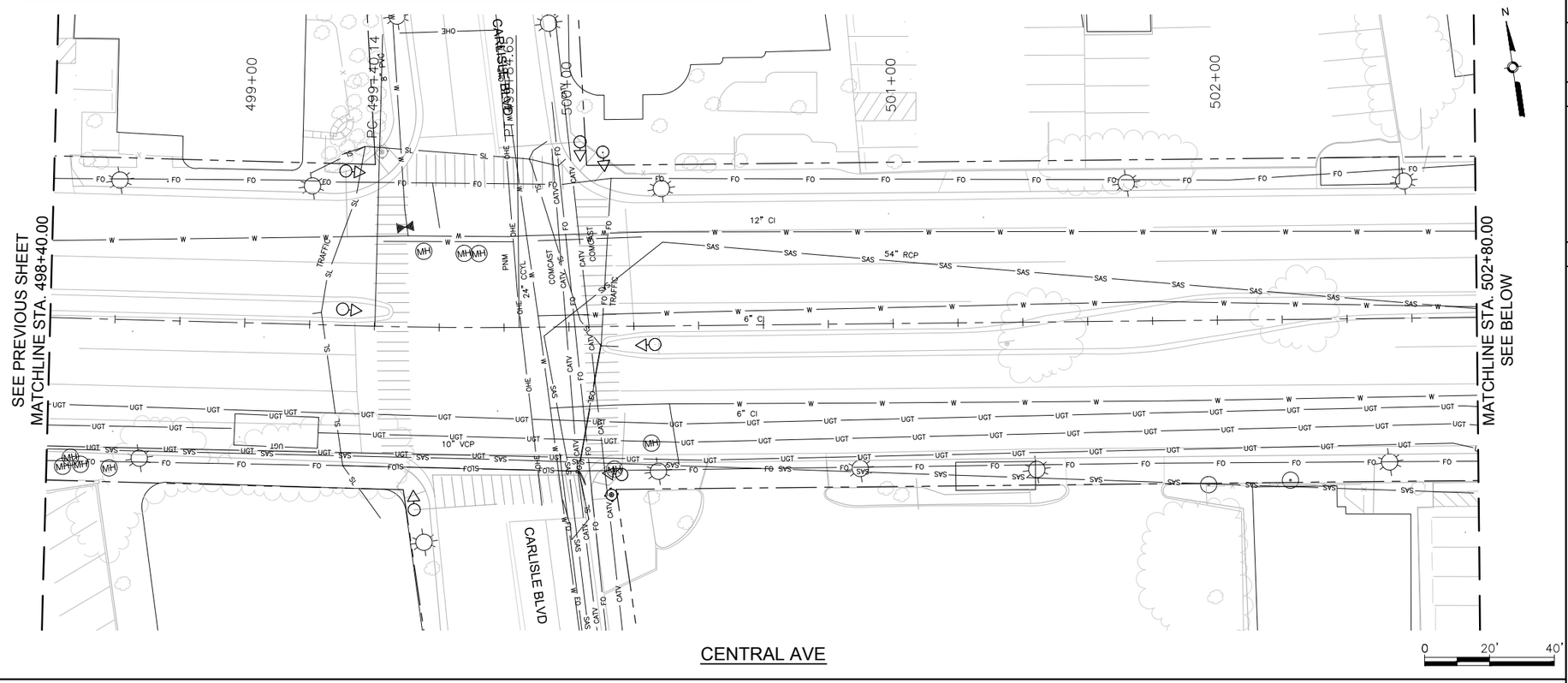

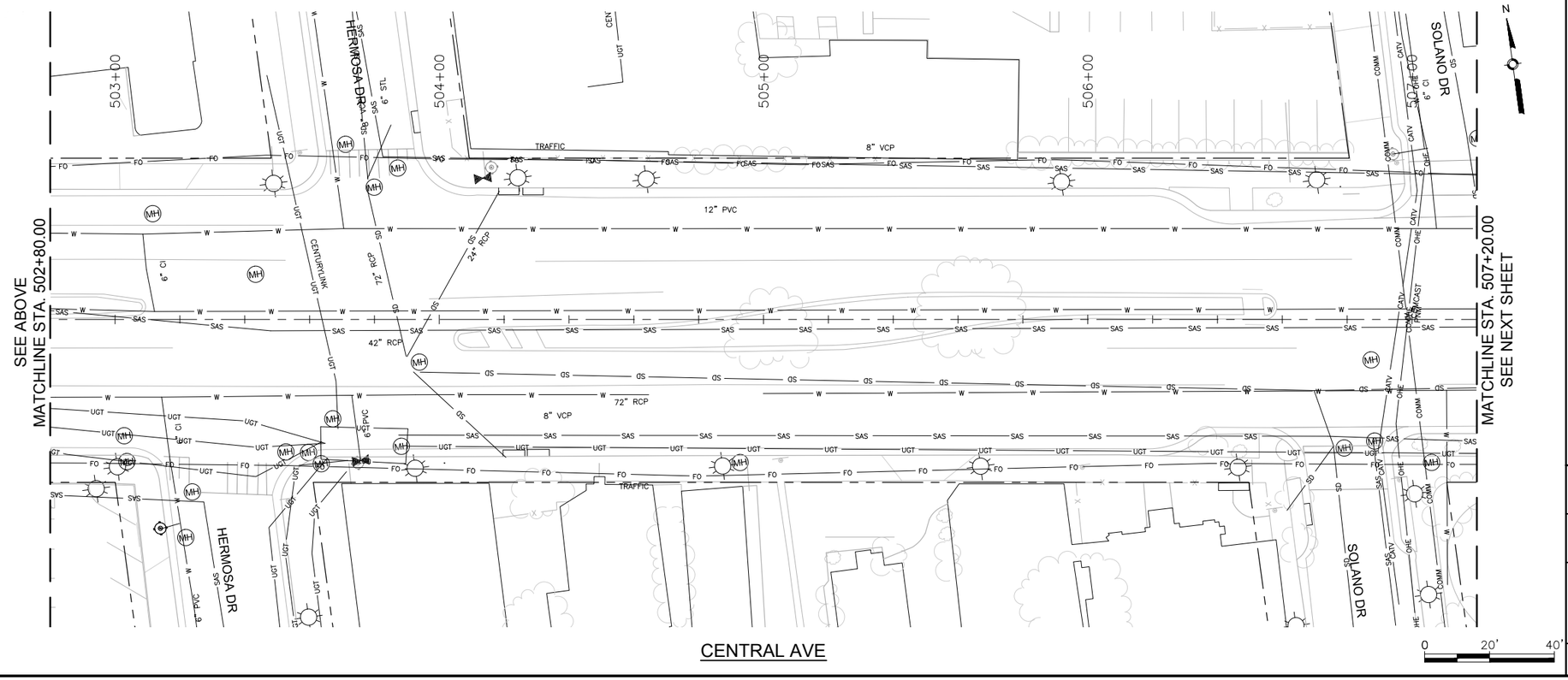

GENERAL NOTES

1.

KEYED NOTES

1.

LEGEND

THIS

THAT

SURVEY INFORMATION			BENCHMARKS	AS BUILT INFORMATION	
FIELD NOTES			PROJECT PRIMARY BENCHMARK: 5_K16A	CONTRACTOR	
NO.	BY	DATE	A CITY OF ALBUQUERQUE 2 INCH BRASS	WORK STARTED BY:	DATE:
			DISC SET FLUSH IN THE SIDEWALK AND	INSPECTOR'S ACCEPTANCE BY	DATE:
			STAMPED "5-K16A". THE MONUMENT IS	FIELD VERIFICATION BY	DATE:
			LOCATED ON THE NORTH SIDE OF CENTRAL	DRAWINGS CORRECTED BY	DATE:
			AVE BETWEEN STANFORD DR AND COLUMBIA	MICRO-FILM INFORMATION	
			DR SE.	RECORDED BY	DATE:
			NM SPC CENTRAL ZONE GRID:	NO.	
			N: 1485016.971 USFT		
			E: 1530495.993 USFT		
			ELLEV: 5174.054		

30% REVIEW

PRELIMINARY
NOT FOR CONSTRUCTION
04/2015

NO.	DATE	REMARKS	BY
		REVISIONS	
		DESIGN	
		DESIGNED BY: ARG/RC	DATE: 4/9/2015
		DRAWN BY: ARG/RC	DATE: 4/9/2015
		CHECKED BY: MG	DATE: 4/9/2015

2155 LOUISIANA BLVD NE, SUITE 9500
ALBUQUERQUE, NM 87110
MAIN: (505) 830-5400
FAX: (505) 830-5454

ABQ RIDE

CITY OF ALBUQUERQUE
TRANSIT DEPARTMENT
ABQ RIDE

TITLE: CENTRAL AVENUE ALBUQUERQUE RAPID TRANSIT
EXISTING UTILITIES

Design Review Committee	City Engineer Approval	Last Design Update	Mo./Day/Yr.	Mo./Day/Yr.

CITY PROJECT NO.	ZONE MAP NO.	SEGMENT NO.	SHEET	OF
631991	K15–K17	S4	182	186

Date: 29 Apr 2015 - 6:24pm User: amguiler
Drawing Name: XUT_PL11-16.dwg

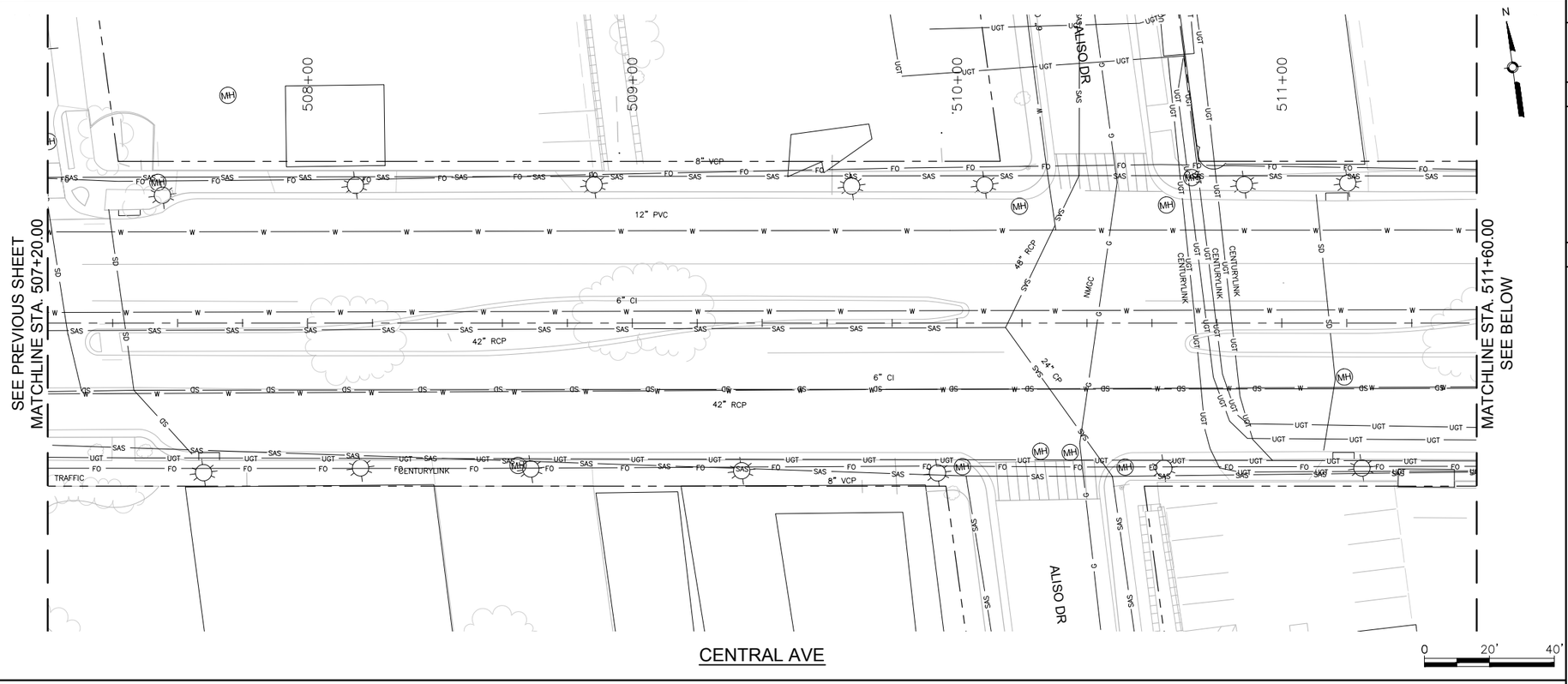

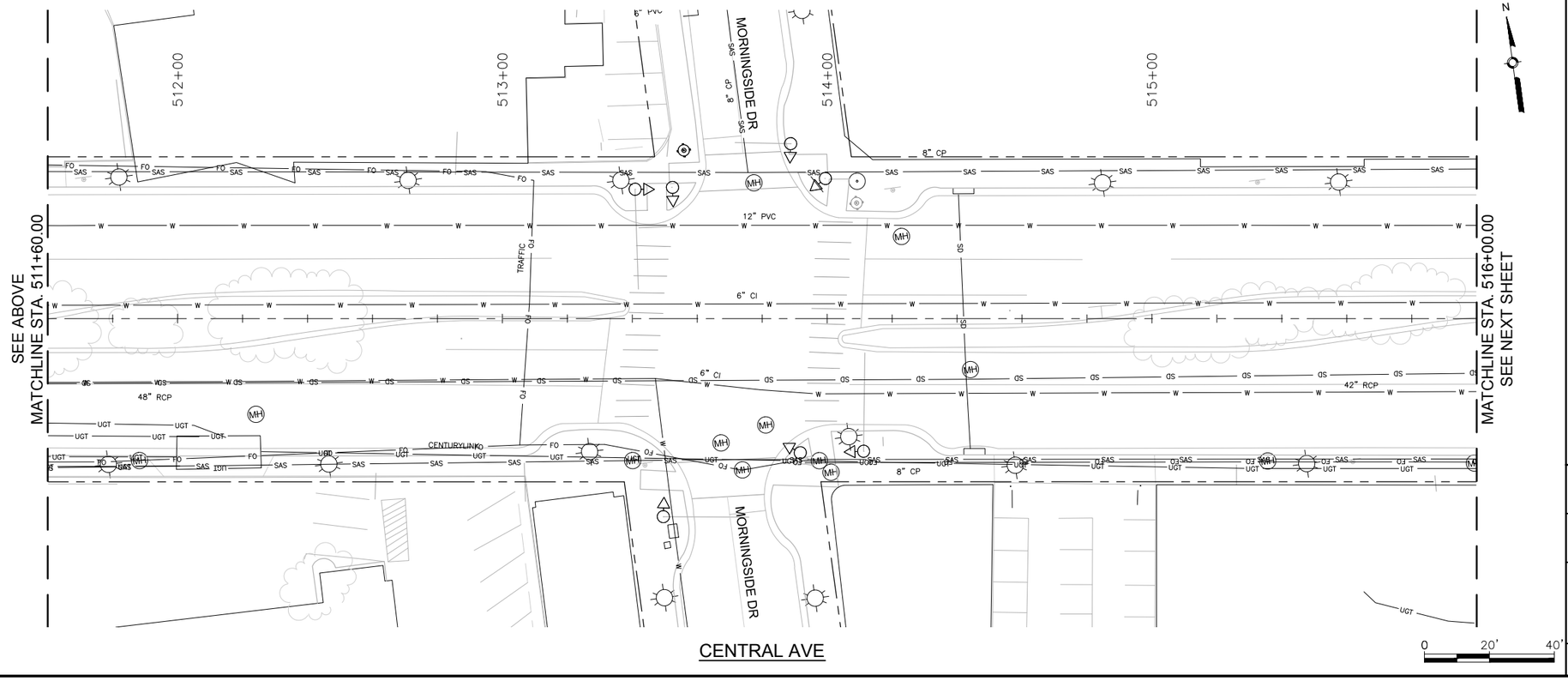

GENERAL NOTES

1.

KEYED NOTES

1.

LEGEND

THIS

THAT

AS BUILT INFORMATION

CONTRACTOR
WORK STARTED BY: DATE:
INSPECTOR'S ACCEPTANCE BY DATE:
FIELD VERIFICATION BY DATE:
DRAWINGS CORRECTED BY DATE:

MICRO-FILM INFORMATION

RECORDED BY DATE:
NO.

BENCHMARKS

PROJECT PRIMARY BENCHMARK: 5_K16A
A CITY OF ALBUQUERQUE 2 INCH BRASS DISC SET FLUSH IN THE SIDEWALK AND STAMPED "5-K16A". THE MONUMENT IS LOCATED ON THE NORTH SIDE OF CENTRAL AVE BETWEEN STANFORD DR AND COLUMBIA DR SE.
NM SPC CENTRAL ZONE GRID:
N: 1485016.971 USFT
E: 1530495.993 USFT
ELEV: 5174.054

SURVEY INFORMATION

FIELD NOTES

NO.	BY	DATE

30% REVIEW

PRELIMINARY
NOT FOR CONSTRUCTION
04/2015

NO.	DATE	REVISIONS REMARKS	BY
		DESIGN	
		DESIGNED BY: ARG/RC	DATE: 4/9/2015
		DRAWN BY: ARG/RC	DATE: 4/9/2015
		CHECKED BY: MG	DATE: 4/9/2015

2155 LOUISIANA BLVD NE, SUITE 9500
ALBUQUERQUE, NM 87110
MAIN: (505) 830-5400
FAX: (505) 830-5454

ABQ RIDE

CITY OF ALBUQUERQUE
TRANSIT DEPARTMENT
ABQ RIDE

TITLE: CENTRAL AVENUE ALBUQUERQUE RAPID TRANSIT
EXISTING UTILITIES

Design Review Committee	City Engineer Approval	Last Design Update	Mo./Day/Yr.	Mo./Day/Yr.

CITY PROJECT NO.	ZONE MAP NO.	SEGMENT NO.	SHEET	OF
631991	K15-K17	S4	183	186

Date: 29 Apr 2015 - 6:25pm User: amguiler
Drawing Name: XUT_PL11-16.dwg

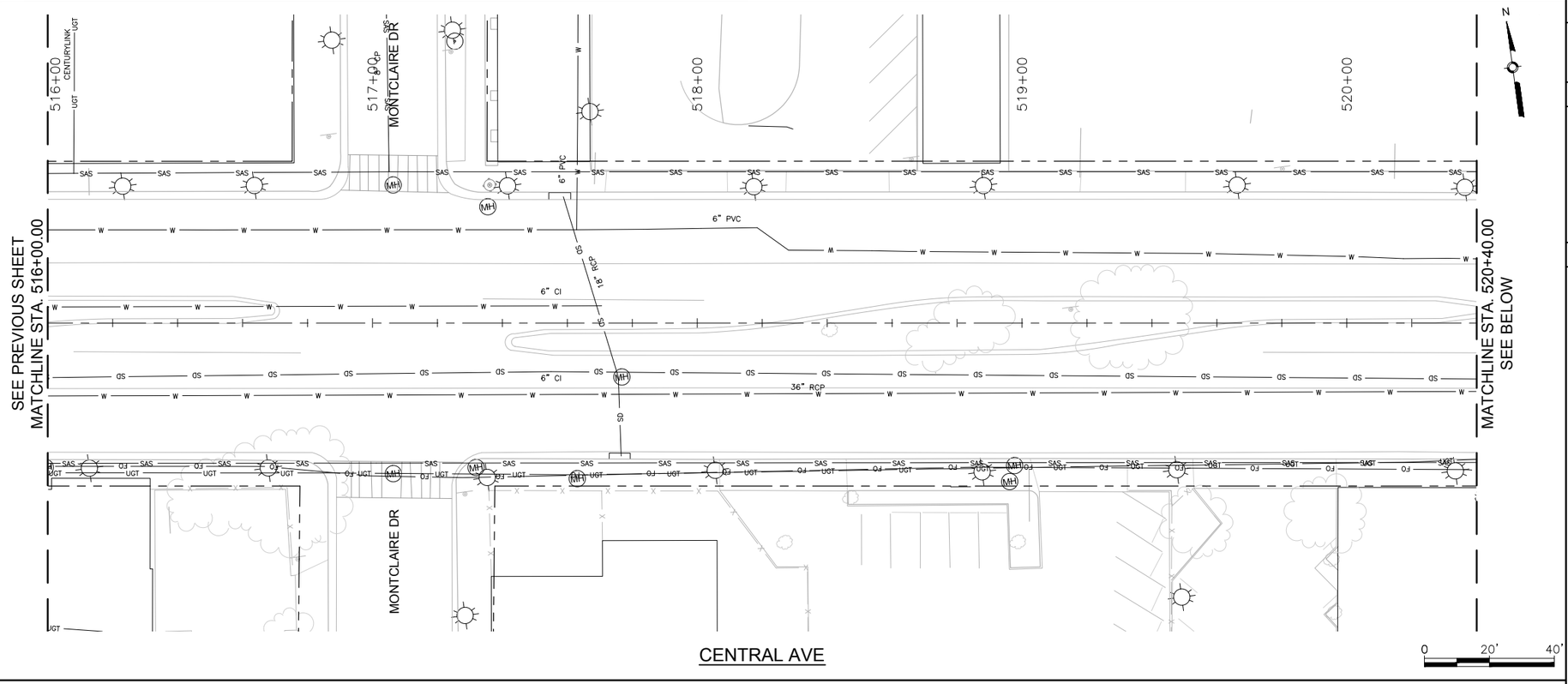

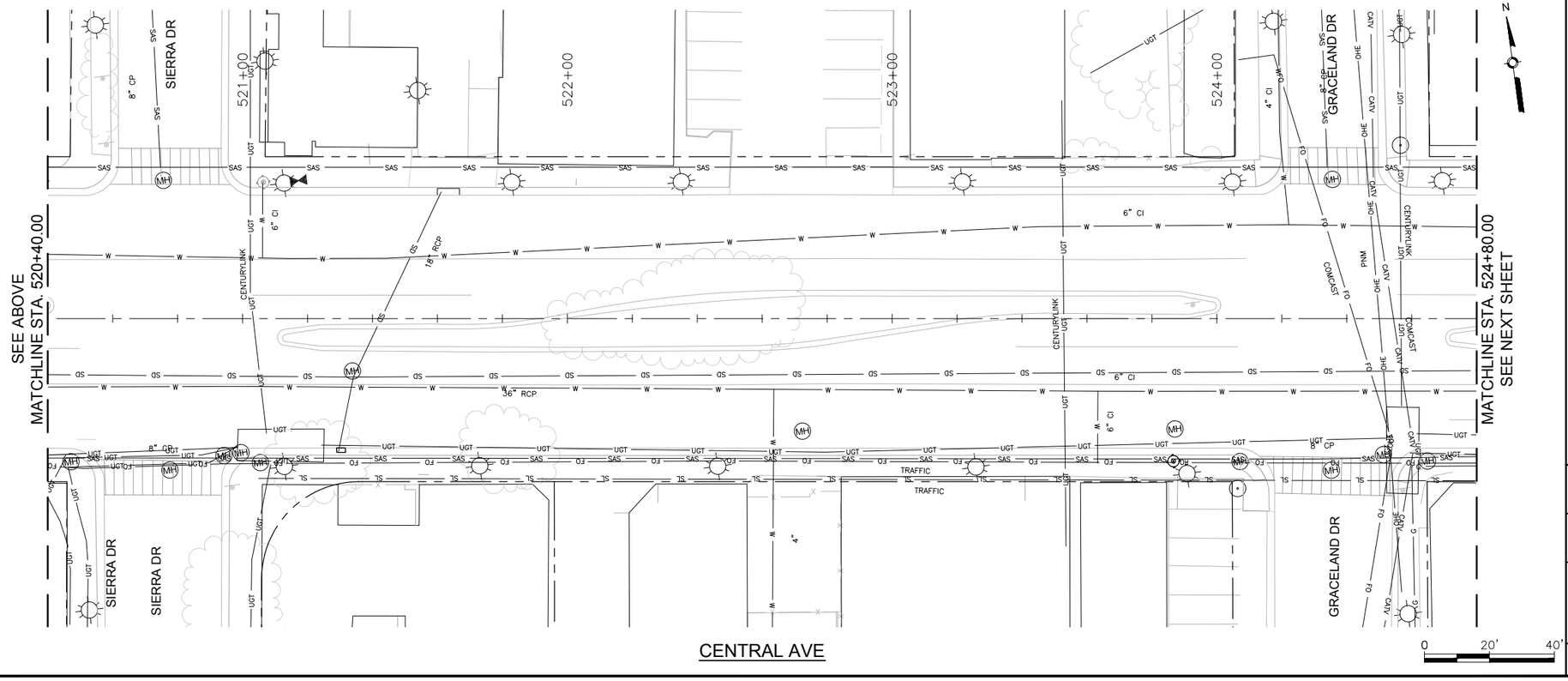

GENERAL NOTES

1.

KEYED NOTES

1.

LEGEND

THIS

THAT

AS BUILT INFORMATION

CONTRACTOR — DATE:

WORK STARTED BY — DATE:

INSPECTOR'S ACCEPTANCE BY — DATE:

FIELD VERIFICATION BY — DATE:

DRAWINGS CORRECTED BY — DATE:

MICRO-FILM INFORMATION

RECORDED BY — DATE:

NO.

BENCHMARKS

PROJECT PRIMARY BENCHMARK: 5_K16A

A CITY OF ALBUQUERQUE 2 INCH BRASS DISC SET FLUSH IN THE SIDEWALK AND STAMPED "5-K16A". THE MONUMENT IS LOCATED ON THE NORTH SIDE OF CENTRAL AVE BETWEEN STANFORD DR AND COLUMBIA DR SE.

NM SPC CENTRAL ZONE GRID:

N: 1485016.971 USFT

E: 1530495.993 USFT

ELEV: 5174.054

SURVEY INFORMATION

FIELD NOTES

NO.	BY	DATE

30% REVIEW

PRELIMINARY
NOT FOR CONSTRUCTION
04/2015

NO.	DATE	REMARKS	BY

REVISIONS

DESIGN

DESIGNED BY: ARG/RC — DATE: 4/9/2015

DRAWN BY: ARG/RC — DATE: 4/9/2015

CHECKED BY: MG — DATE: 4/9/2015

2155 LOUISIANA BLVD NE, SUITE 9500
ALBUQUERQUE, NM 87110
MAIN: (505) 830-5400
FAX: (505) 830-5454

ABQ RIDE

CITY OF ALBUQUERQUE
TRANSIT DEPARTMENT
ABQ RIDE

TITLE: CENTRAL AVENUE ALBUQUERQUE RAPID TRANSIT

EXISTING UTILITIES

Design Review Committee	City Engineer Approval	Last Design Update	Mo./Day/Yr.	Mo./Day/Yr.

CITY PROJECT NO.	ZONE MAP NO.	SEGMENT NO.	SHEET	OF
631991	K15-K17	S4	184	186

Date: 29 Apr 2015 - 6:27pm User: amguiler
Drawing Name: XUT_PL11-16.dwg

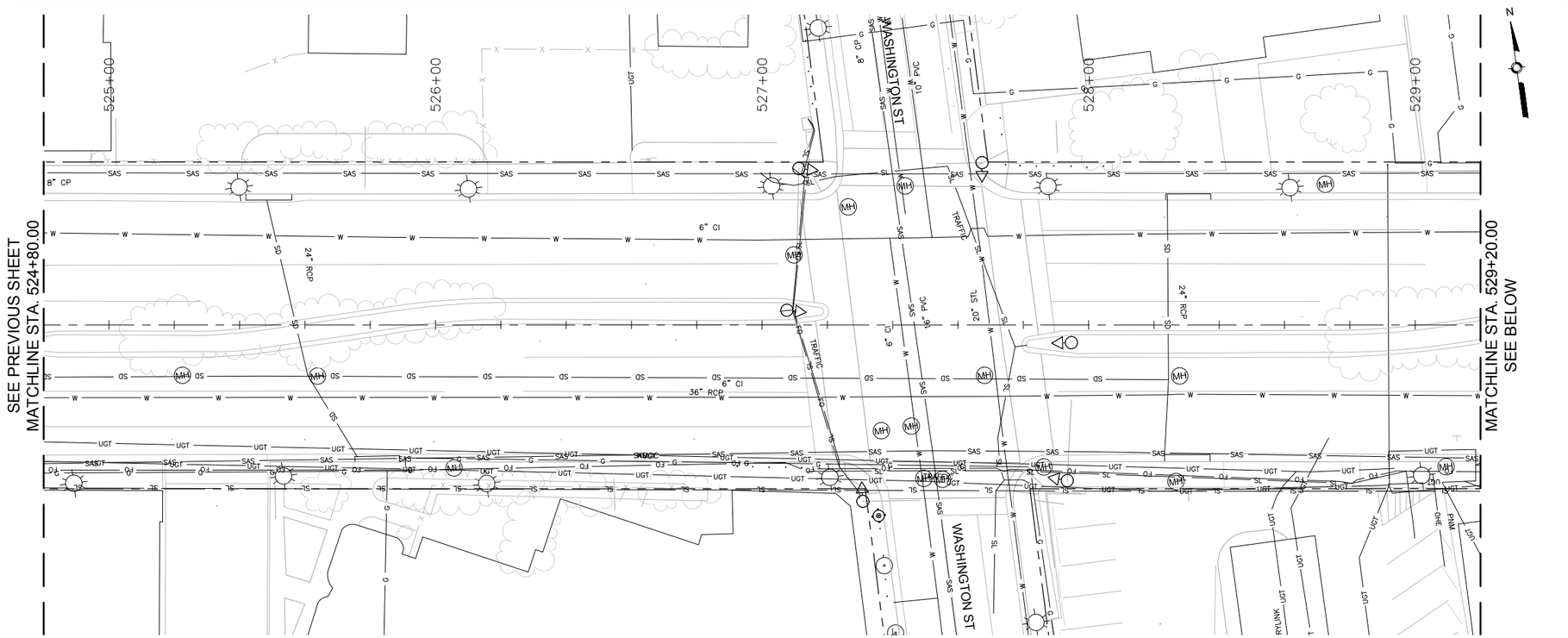

CENTRAL AVE

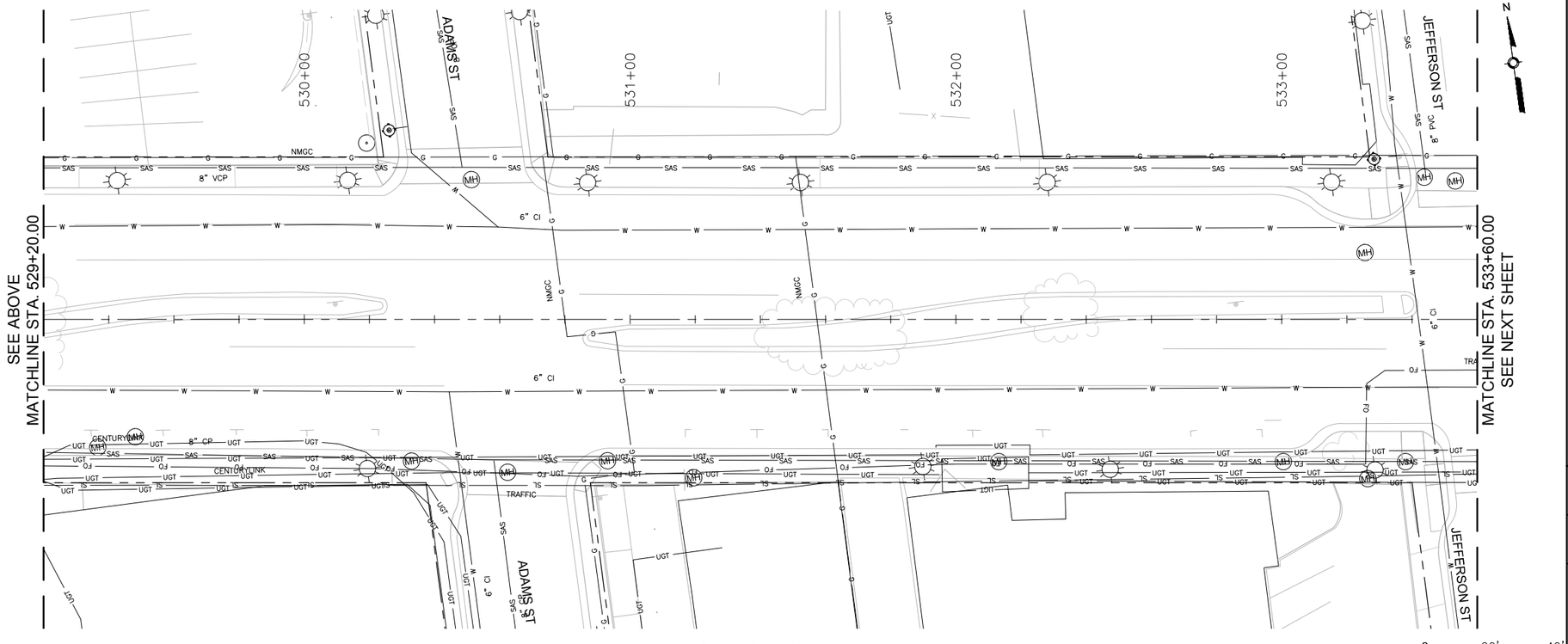

CENTRAL AVE

GENERAL NOTES

1.

KEYED NOTES

1.

LEGEND

THIS

THAT

SURVEY INFORMATION			
FIELD NOTES			
NO.	BY	DATE	

BENCHMARKS	
PROJECT PRIMARY BENCHMARK: 5_K16A	
A CITY OF ALBUQUERQUE 2 INCH BRASS	
DISC SET FLUSH IN THE SIDEWALK AND	
STAMPED "5-K16A". THE MONUMENT IS	
LOCATED ON THE NORTH SIDE OF CENTRAL	
AVE BETWEEN STANFORD DR AND COLUMBIA	
DR SE.	
NM SPC CENTRAL ZONE GRID:	
N: 1485016.971 USFT	
E: 1530495.993 USFT	
ELEV: 5174.054	

AS BUILT INFORMATION	
CONTRACTOR	
WORK STARTED BY:	DATE:
INSPECTOR'S ACCEPTANCE BY	DATE:
FIELD VERIFICATION BY	DATE:
DRAWINGS CORRECTED BY	DATE:
MICRO-FILM INFORMATION	
RECORDED BY	DATE:
NO.	

30% REVIEW

PRELIMINARY
NOT FOR CONSTRUCTION
04/2015

NO.	DATE	REMARKS	BY

REVISIONS

DESIGN

DESIGNED BY: ARG/RC DATE: 4/9/2015
DRAWN BY: ARG/RC DATE: 4/9/2015
CHECKED BY: MG DATE: 4/9/2015

2155 LOUISIANA BLVD NE, SUITE 9500
ALBUQUERQUE, NM 87110
MAIN: (505) 830-5400
FAX: (505) 830-5454

ABQ RIDE

CITY OF ALBUQUERQUE
TRANSIT DEPARTMENT
ABQ RIDE

TITLE: CENTRAL AVENUE ALBUQUERQUE RAPID TRANSIT

EXISTING UTILITIES

Design Review Committee	City Engineer Approval	Last Design Update	Mo./Day/Yr.	Mo./Day/Yr.

CITY PROJECT NO.	ZONE MAP NO.	SEGMENT NO.	SHEET	OF
631991	K15-K17	S4	185	186

Date: 29 Apr 2015 - 6:29pm User: amguiler
Drawing Name: XUT_PLI1-16.dwg

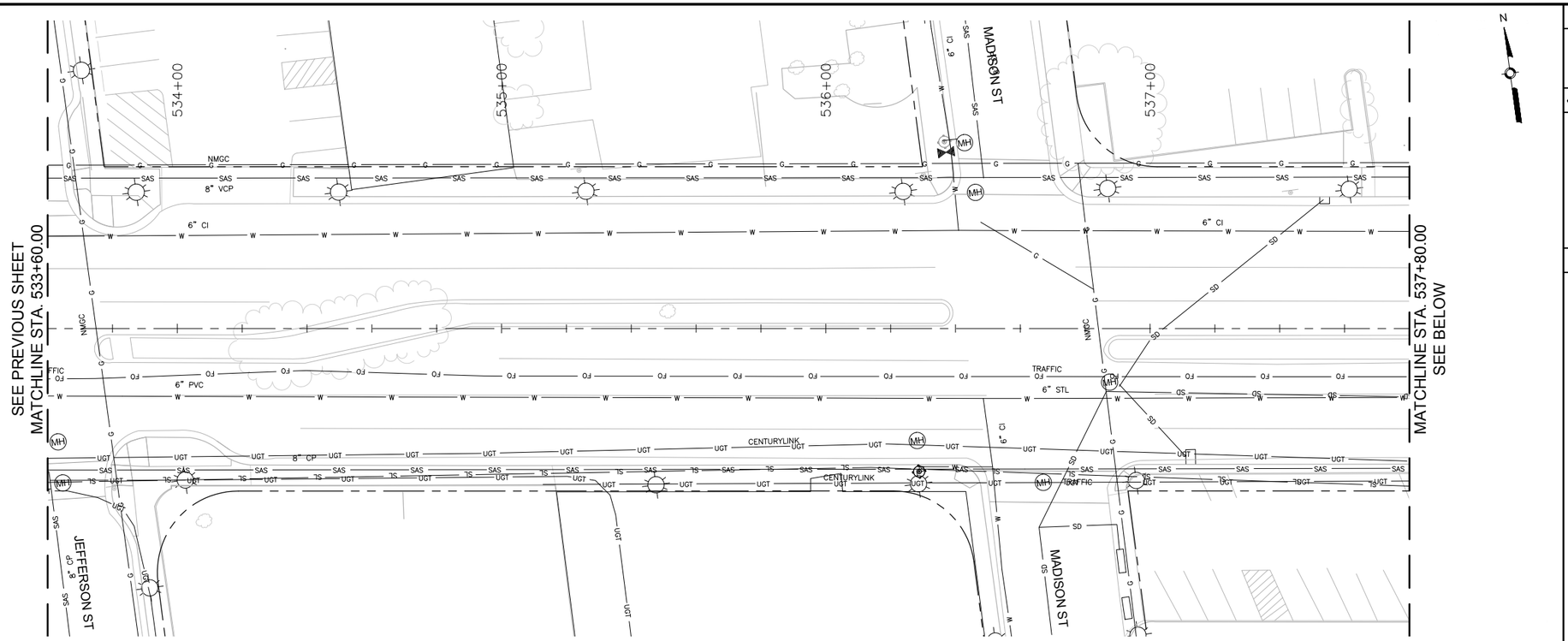

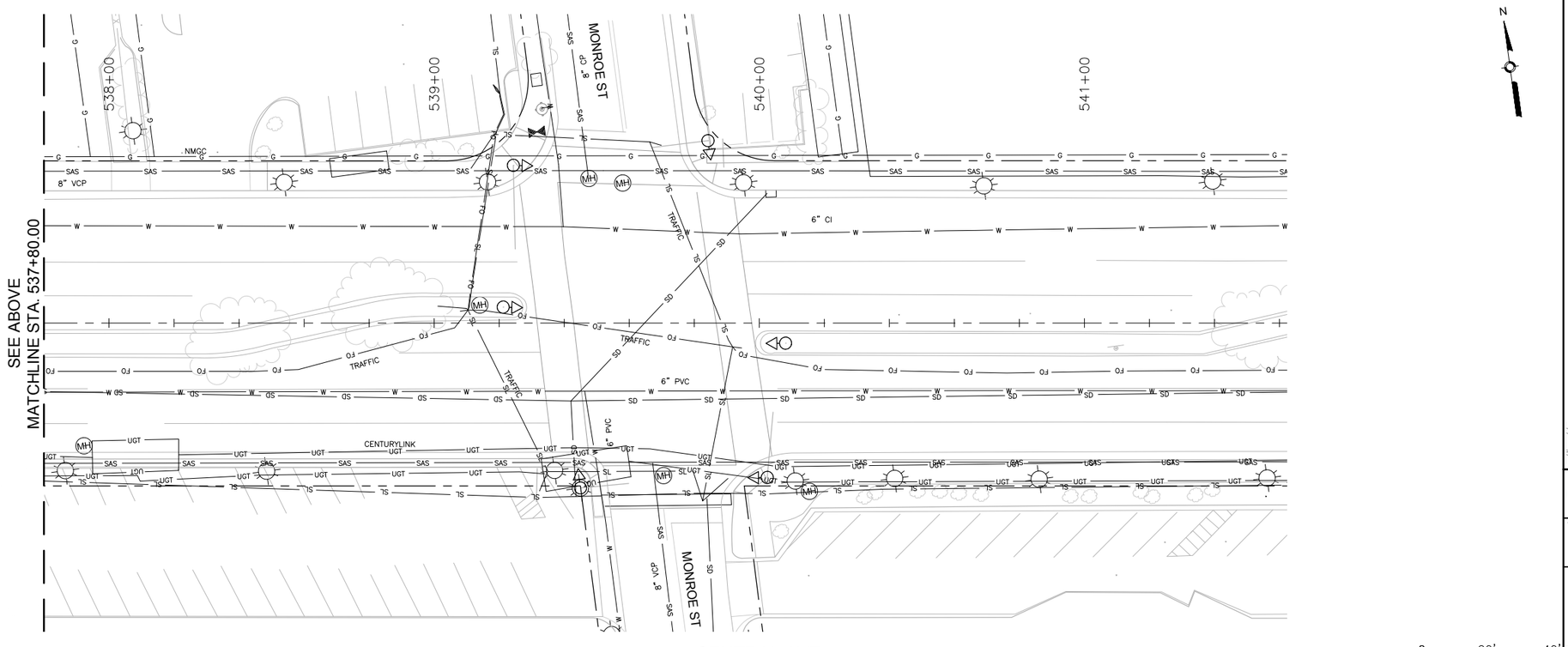

GENERAL NOTES

1.

KEYED NOTES

1.

LEGEND

THIS

THAT

AS BUILT INFORMATION

CONTRACTOR
WORK STARTED BY: DATE:
INSPECTOR'S ACCEPTANCE BY: DATE:
FIELD VERIFICATION BY: DATE:
DRAWINGS CORRECTED BY: DATE:

MICRO-FILM INFORMATION

RECORDED BY: DATE:
NO.

SURVEY INFORMATION

FIELD NOTES

NO.	BY	DATE

BENCHMARKS

PROJECT PRIMARY BENCHMARK: 5_K16A
A CITY OF ALBUQUERQUE 2 INCH BRASS DISC SET FLUSH IN THE SIDEWALK AND STAMPED "5-K16A". THE MONUMENT IS LOCATED ON THE NORTH SIDE OF CENTRAL AVE BETWEEN STANFORD DR AND COLUMBIA DR SE.
NM SPC CENTRAL ZONE GRID:
N: 1485016.971 USFT
E: 1530495.993 USFT
ELEV: 5174.054

30% REVIEW

PRELIMINARY
NOT FOR CONSTRUCTION
04/2015

NO.	DATE	REMARKS	BY

DESIGN
DESIGNED BY: ARG/RC DATE: 4/9/2015
DRAWN BY: ARG/RC DATE: 4/9/2015
CHECKED BY: MG DATE: 4/9/2015

2155 LOUISIANA BLVD NE, SUITE 9500
ALBUQUERQUE, NM 87110
MAIN: (505) 830-5400
FAX: (505) 830-5454

ABQ RIDE

CITY OF ALBUQUERQUE
TRANSIT DEPARTMENT
ABQ RIDE

TITLE: CENTRAL AVENUE ALBUQUERQUE RAPID TRANSIT
EXISTING UTILITIES

Design Review Committee	City Engineer Approval	Last Design Update	Mo./Day/Yr.	Mo./Day/Yr.

CITY PROJECT NO.	ZONE MAP NO.	SEGMENT NO.	SHEET	OF
631991	K15-K17	S4	186	186

Date: 29 Apr 2015 - 6:30pm User: amguiler
Drawing Name: XUT_PL11-16.dwg