
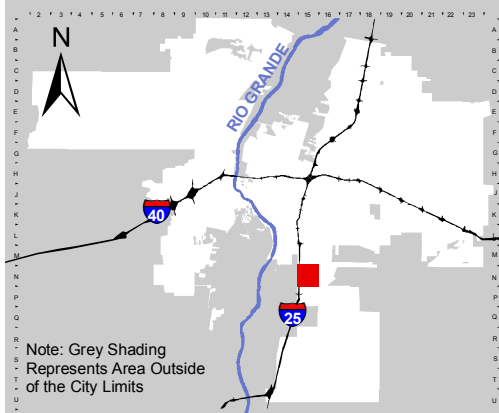


For more current information and details visit: <http://www.cabq.gov/gis>



AGIS
Albuquerque Geographic Information System

Map amended through: May 16, 2018
The Zone Districts and various Overlays shown on these pages are no longer in effect as of May 17, 2018. Refer to the Integrated Development Ordinance (IDO) for current Zoning information.

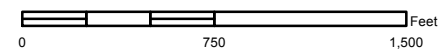


Note: Grey Shading Represents Area Outside of the City Limits

Zone Atlas Page:
N-15-Z

Selected Symbols

SECTOR PLANS	Escarpment
Design Overlay Zones	2 Mile Airport Zone
City Historic Zones	Airport Noise Contours
H-1 Buffer Zone	Wall Overlay Zone
Petroglyph Mon.	



0 750 1,500 Feet