
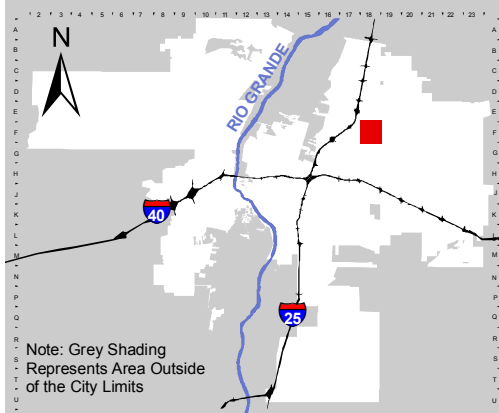


For more current information and details visit: <http://www.cabq.gov/gis>



AGIS
Albuquerque Geographic Information System

Map amended through: May 16, 2018
The Zone Districts and various Overlays shown on these pages are no longer in effect as of May 17, 2018. Refer to the Integrated Development Ordinance (IDO) for current Zoning information.

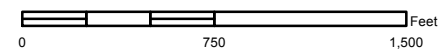


Note: Grey Shading Represents Area Outside of the City Limits

Zone Atlas Page:
F-18-Z

Selected Symbols

- SECTOR PLANS
- Design Overlay Zones
- City Historic Zones
- H-1 Buffer Zone
- Petroglyph Mon.
- Escarpment
- 2 Mile Airport Zone
- Airport Noise Contours
- Wall Overlay Zone



0 750 1,500 Feet