
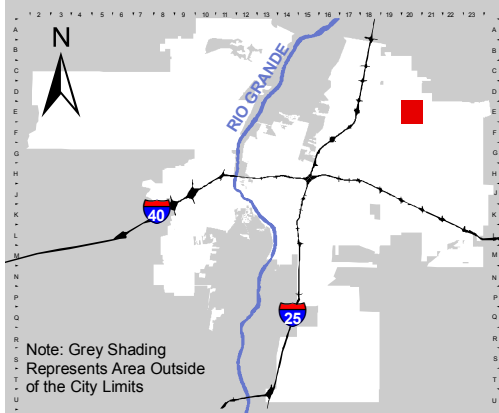


For more current information and details visit: <http://www.cabq.gov/gis>



AGIS
Albuquerque Geographic Information System










Map amended through: May 16, 2018
The Zone Districts and various Overlays shown on these pages are no longer in effect as of May 17, 2018. Refer to the Integrated Development Ordinance (IDO) for current Zoning information.



Note: Grey Shading Represents Area Outside of the City Limits

Zone Atlas Page:
E-20-Z

Selected Symbols

 SECTOR PLANS	 Escarpment
 Design Overlay Zones	 2 Mile Airport Zone
 City Historic Zones	 Airport Noise Contours
 H-1 Buffer Zone	 Wall Overlay Zone
 Petroglyph Mon.	

0 750 1,500 Feet