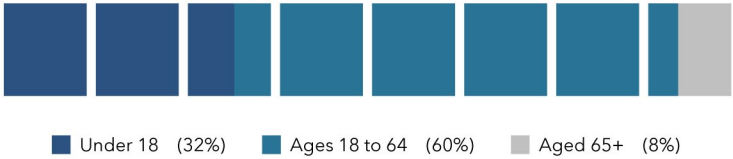


POPULATION BY AGE



2019 Household Income (Esri)	Value
less than \$15,000	18.0%
\$15,000-\$24,999	17.5%
\$25,000-\$34,999	12.3%
\$35,000-\$49,999	13.1%
\$50,000-\$74,999	15.0%
\$75,000-\$99,999	7.7%
\$100,000-\$149,999	12.4%
\$150,000-\$199,999	2.6%
\$200,000 or greater	1.4%



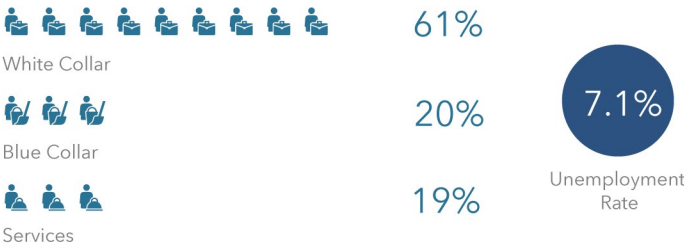
U.S. Census Bureau, Esri forecasts for 2019 and 2024, Esri Vintage 2019 Time Series

DEMOGRAPHICS AND KEY INDICATORS

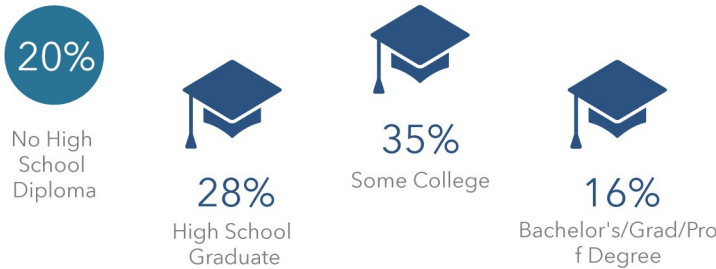
Los Volcanes | Census Tract 47.41

7,974 2019 Total Population	2,727 2019 Total Households	\$36,936 2019 Median Household Income	\$16,848 2019 Median Net Worth	248 Total Businesses
29.1 2019 Median Age	2.92 2019 Average Household Size	\$18,525 2019 Per Capita Income	\$32,655 2019 Median Disposable Income	4,799 Total Employees

EMPLOYMENT



EDUCATION



INTERNET ACCESS



ANNUAL HOUSEHOLD SPENDING



ANNUAL LIFESTYLE SPENDING



HOUSING STATS



Source: This infographic contains data provided by American Community Survey (ACS), Esri, Esri and Bureau of Labor Statistics, Esri and GfK MRI, Esri and Infogroup. The vintage of the data is 2013-2017, 2019.