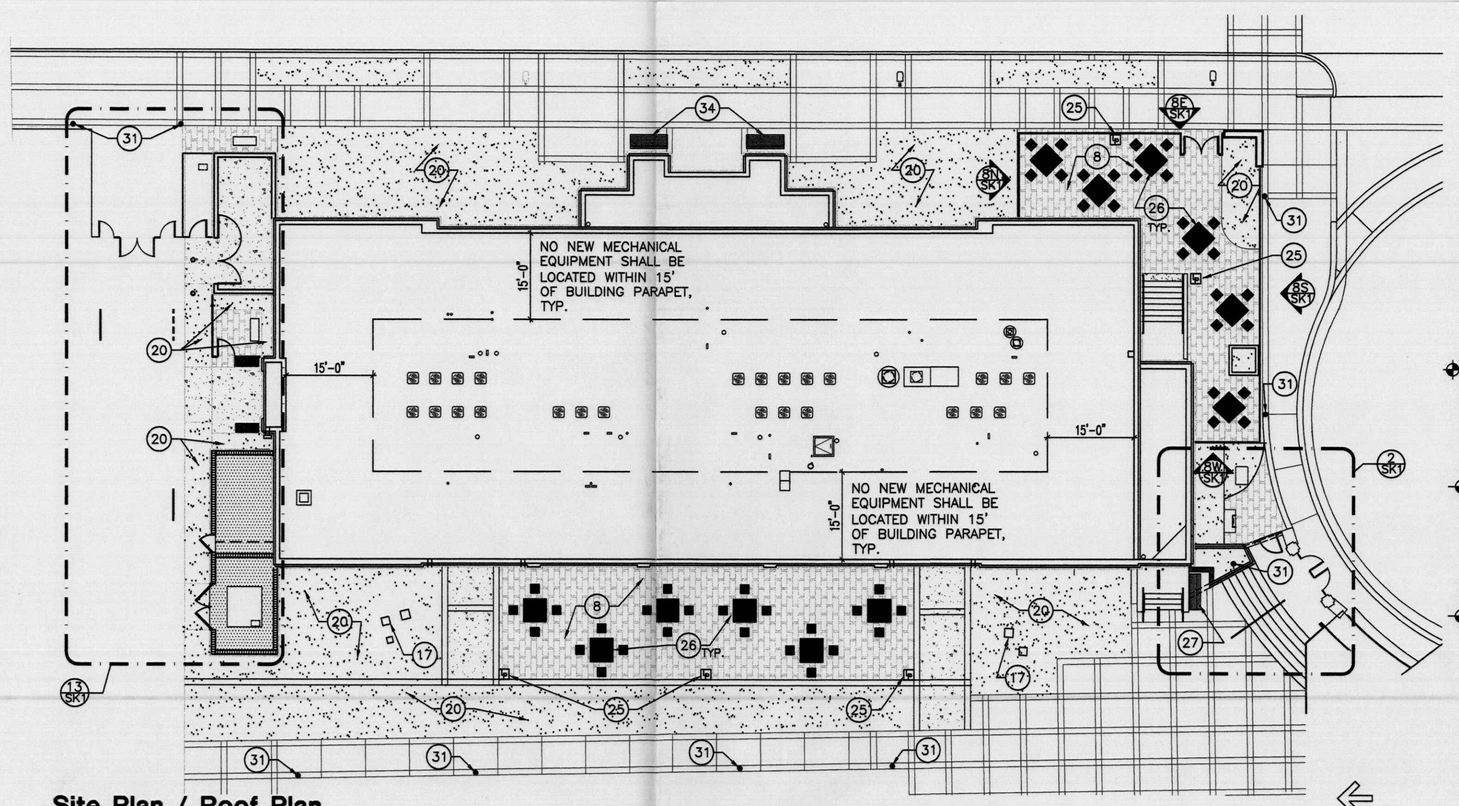

Site Plan / Roof Plan

1/16"=1'-0"

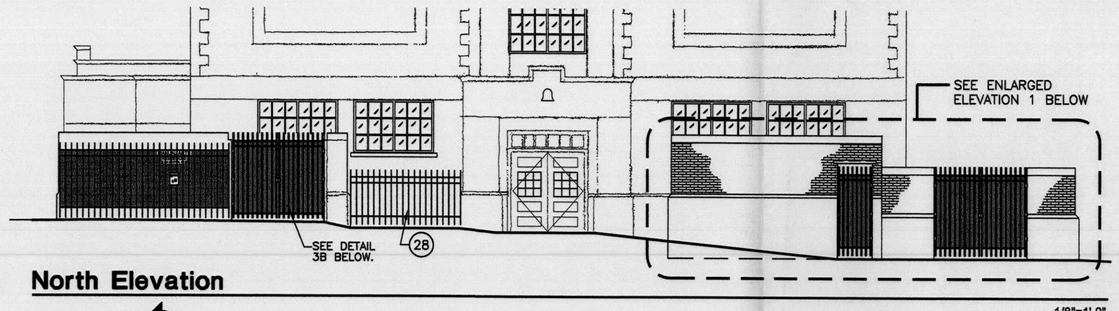

North Elevation

1/8"=1'-0"

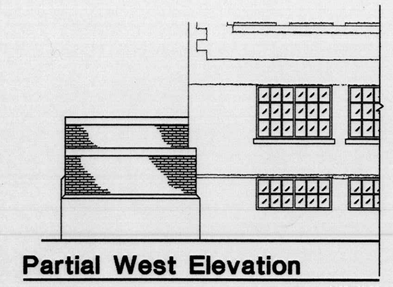

Partial West Elevation

1/8"=1'-0"

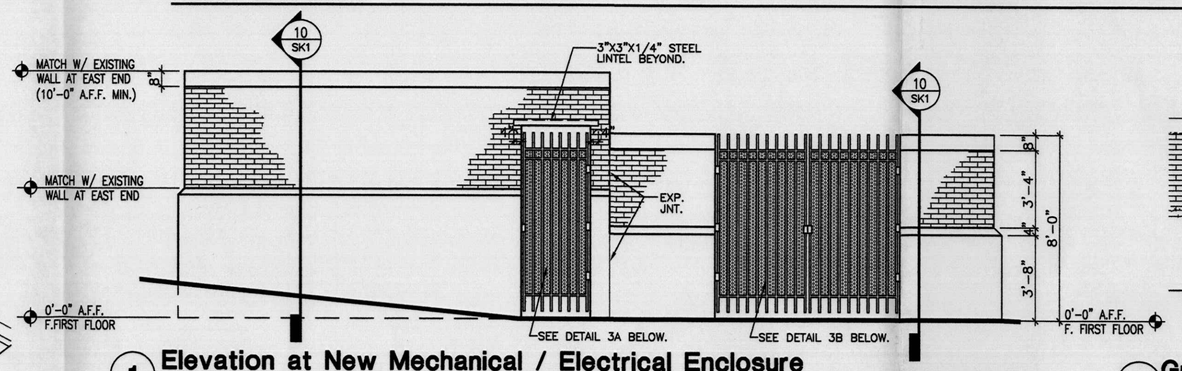

1 Elevation at New Mechanical / Electrical Enclosure

1/4"=1'-0"

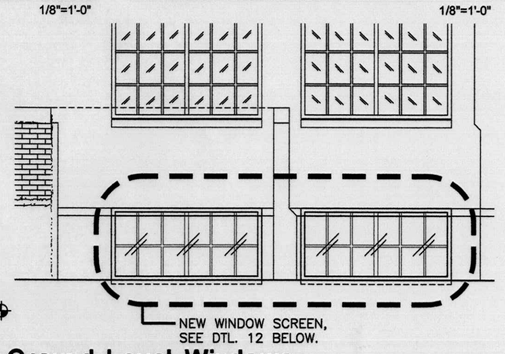

1A Ground Level Windows

1/4"=1'-0"

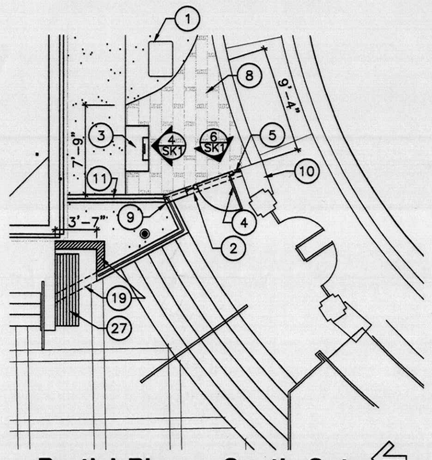

2 Partial Plan @ South Gate

1/8"=1'-0"

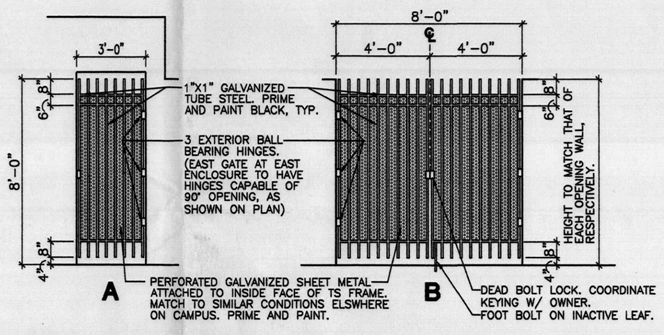

3 Elevation at Enclosure

1/4"=1'-0"

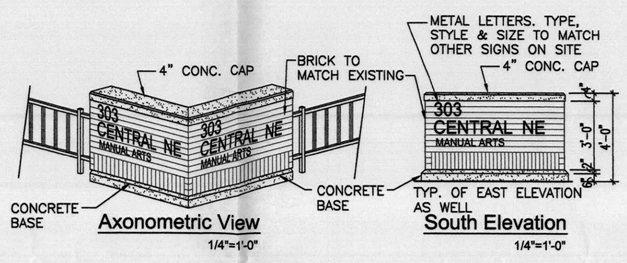

Axonometric View

1/4"=1'-0"

South Elevation

1/4"=1'-0"

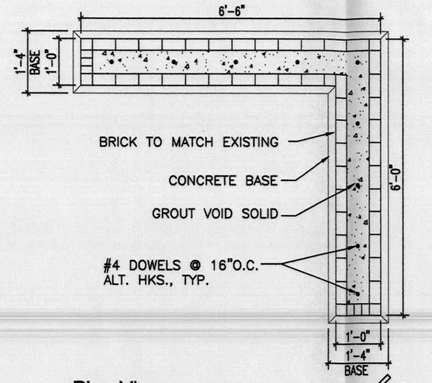

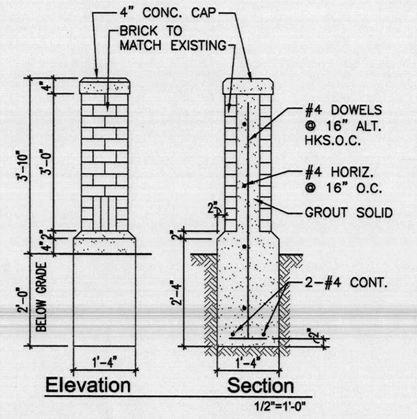

7 Sign Details

1/2"=1'-0"

Keyed Notes

1. EXISTING IRRIGATION CONTROL BOX TO REMAIN.
2. REMOVE CURB AT NEW GATE.
3. NEW ACCESS PAD KIOSK TO MATCH EXISTING ADJACENT.
4. NEW 3'-0"x7'-0" ENTRANCE GATE & FRAME, MATCH EXISTING ADJACENT. RELOCATE EXISTING BENCH TO WEST OF MANUAL ARTS BUILDING. SEE KEYED NOTE 27.
5. NEW METAL FENCING WITH SECURITY MESH, MATCH EXISTING ADJACENT.
6. NEW ENTRY ACCESS KEYPAD TO MATCH EXISTING ADJACENT, MOUNT WITH BOTTOM EDGE AT 3'-0" A.F.F.
7. NEW METAL SIGNAGE.
8. NEW PAVERS, SEE ATTACHMENT.
9. NEW BRICK & CONCRETE ACCENT WALL TO MATCH EXISTING ADJACENT.
10. EXISTING ACCESS PAD KIOSK TO REMAIN.
11. EXISTING METAL FENCING TO REMAIN.
12. NEW SECURITY MESH TO MATCH EXISTING.
13. NEW BIKE RACK TO MATCH EXISTING.
14. RELOCATE EXISTING BIKE RACK TO NORTH SIDE OF SIDEWALK.
15. SEE SIGN DETAILS, 7/SK1.
16. NEW SECTIONAL TUBE STEEL FENCE AND GATE. PRIME AND PAINT BLACK TO MATCH EXISTING FENCING.
17. STONE SCULPTURE, SEE ATTACHMENT.
18. PROVIDE EXIT HARDWARE AT GATE.
19. DEMO PORTION OF PLANTER CURB AND REBUILD AS PER HATCHED AREA SHOWN.
20. NEW PLANTING LOCATION, SEE LANDSCAPE PLANS.
21. NEW GATE, SEE DETAIL 3 THIS SHEET.
22. NEW ELECTRICAL TRANSFORMER PAD. VERIFY SIZE W/ PNM BEFORE CONSTRUCTION.
23. CROSS HATCHING REPRESENTS CLEARANCE REQUIRED AROUND TRANSFORMER.
24. ELECTRICAL RACEWAY AT THIS LOCATION. SEE ELECTRICAL DRAWINGS.
25. NEW LIGHT FIXTURES, SEE ELECTRICAL DRAWINGS.
26. OUTDOOR SEATING AS APPROVED BY DRB, TYP.
27. EXISTING BENCH RELOCATED. SEE NOTE 4.
28. NEW ENCLOSED BBQ AREA.
29. NEW MAIL BOX LOCATION.
30. RELOCATED IRRIGATION CONTROLS FROM NORTHWEST CORNER OF BUILDING. SEE KEYED NOTE 32.
31. EXISTING LIGHTING TO REMAIN.
32. EXISTING IRRIGATION CONTROLS. RELOCATE AS PER KEYED NOTE 30.
33. RELOCATE EXISTING LIGHT BOLLARD AS SHOWN.
34. NEW BENCH TO MATCH EXISTING, SEE LANDSCAPE PLANS.

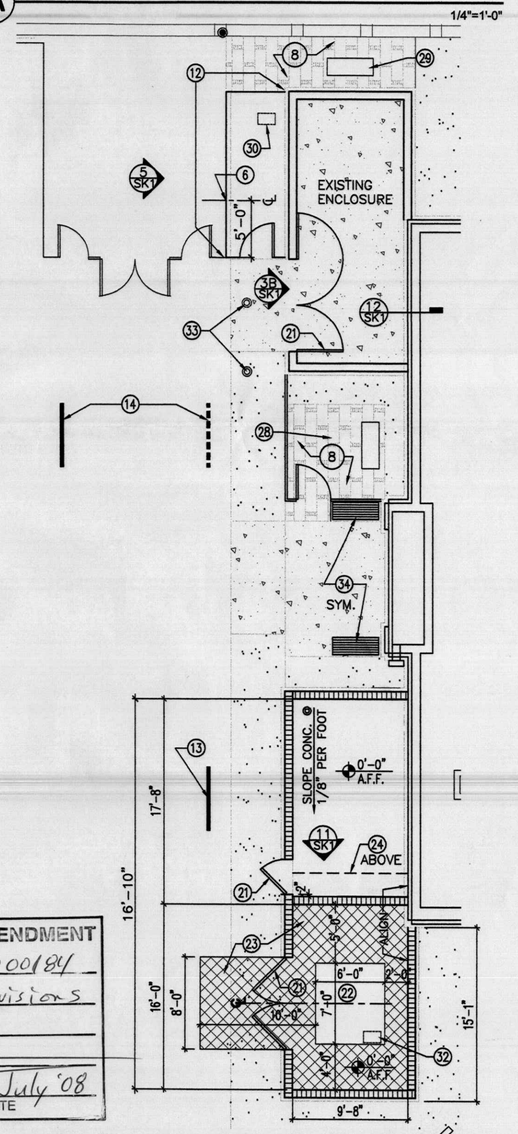

13 Partial Site Plan - North End

1/8"=1'-0"

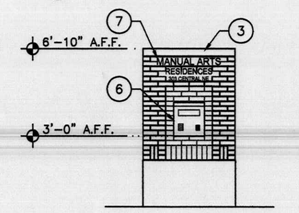

4 Elevation @ South Access Pad Kiosk

1/4"=1'-0"

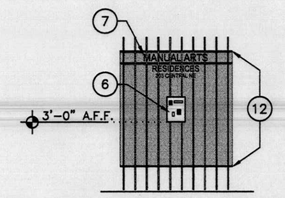

5 Elevation @ North Access Pad

1/4"=1'-0"

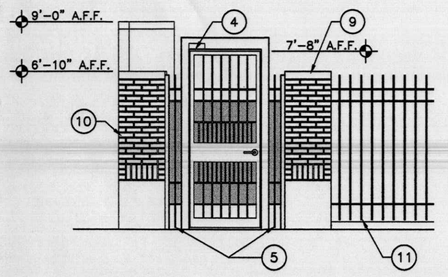

6 Elevation @ New South Gate

1/4"=1'-0"

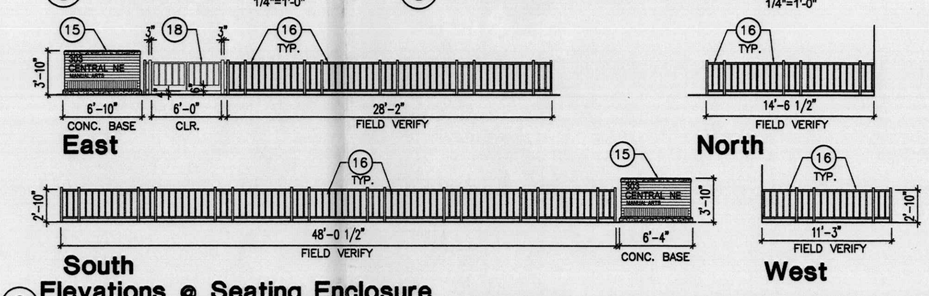

8 Elevations @ Seating Enclosure

1/8"=1'-0"

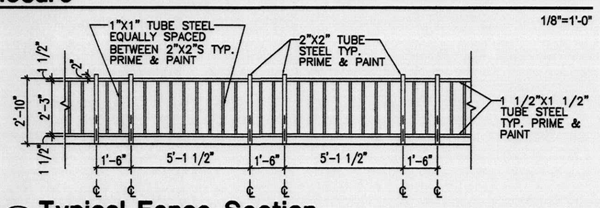

9 Typical Fence Section

1/4"=1'-0"

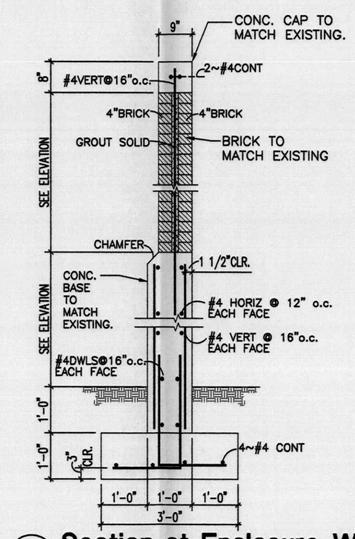

10 Section at Enclosure Wall

1/4"=1'-0"

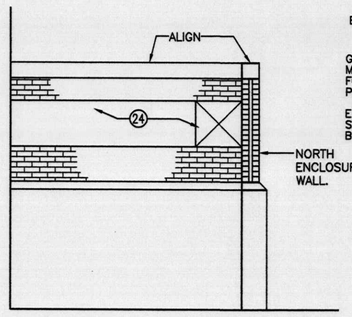

11 Elevation at New Enclosure

1/4"=1'-0"

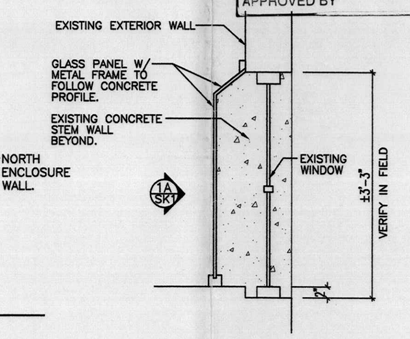

12 Low Window Section

3/4"=1'-0"

ADMINISTRATIVE AMENDMENT

File # 08AA-10110 Project # 1000184

Site dev. plan revisions as shown.

APPROVED BY — DATE July '08

Wall Legend

EXTERIOR BRICK WALL W/ CONCRETE BASE TO MATCH EXISTING

09 June 2008

© 2008 Briscoe Architects, P.C.

STATE OF NEW MEXICO — JOHN A. BRISCOE — NO. 2308 — REGISTERED ARCHITECT

Briscoe Architects, p.c.
ARCHITECTURAL SERVICES FOR THE COMMERCIAL DEVELOPMENT COMMUNITY
2001 CARLISLE BLVD. NE, SUITE A
ALBUQUERQUE, NM 87110-4943
V: 505.262.0193 F: 505.881.9114 E: briscoe@msn.com

Manual Arts Building
Design Modifications
303 Central NE
Bernalillo County, NM

SHEET NO. SK1